BSC GROUP
Thoughtfully transforming our environments

TRANSMITTAL

15 ELKINS STREET, BOSTON, MA 02127 ■ www.bscgroup.com
TEL 617-896-4300 ■ 800-288-8123 ■ FAX 617-896-4301

To: City of New Bedford – Conservation Commission
133 William Street
New Bedford, MA 02740

Date: March 27, 2014
Proj. No.: 28302.02
Project: MassDOT - New Bedford
Stormwater BMP Retrofit
Re: DEP SE19-0697

MAR 2 6 2014

We are sending you:

☑ Attached ☐ Under Separate Cover

Via:

Delivery Tracking No.:

☐ Overnight Delivery ☐ Picked Up By Recipient ☐ Regular Mail ☐ Taxi
☐ Messenger ☐ Direct From Printer ☑ Other: FedEx

The following item(s):

☐ Change Order ☐ Drawings ☐ Prints ☐ Samples
☐ Copy of Letter ☐ Photocopies ☐ Reports ☐ Specifications
☐ Digital Media ☐ Plans ☑ Other: **Waterways Lic. No. W14-4056-N**

No. of Copies	Drawing No.	Date or Revision	Description
1 1			Public Notice Form Chapter 91 Project Plans

This information is:

☑ For Your Information ☐ No Exceptions Taken ☐ Resubmit ___ copies for approval
☐ Unchecked ☐ Furnish as Corrected ☐ Return ___ corrected prints
☐ Preliminary ☐ Rejected ☐ Submit ___ copies for distribution
☐ Revised Plans ☐ Revise & Resubmit ☐ Final Plans
☐ Sent for Your Review & Comment

Remarks: A license application has been filed with the MassDEP, Waterways Regulation Program for project activities associated with the construction of a Stormwater BMP Retrofit at Exits 16 and 17 between Washburn and Coggeshall Street, in New Bedford Massachusetts. Portions of the proposed project is situated within Filled Tidelands of the Acushnet River. Your office is receiving this notification pursuant to M.G.L. Chapter 91, the Public Waterfront Act and its regulations at 310 CMR 9.13(1)(a). Please do not hesitate to contact me with any questions you may have.

Signed:

From: Jeffrey T. Malloy

cc:

Note: If enclosures are not as noted, please contact us immediately.

DEPARTMENT OF ENVIRONMENTAL PROTECTION
WATERWAYS REGULATION PROGRAM

Notice of License Application pursuant to M. G. L. Chapter 91
Waterways License Application Number W14 – 4056-N

Applicant: Massachusetts Department of Transportation – Highway Division
Project Location: I-195 at Exits 16 & 17 between Coggeshall and Washburn Streets, New Bedford, Massachusetts 02116
Scheduled Public Hearing: Thursday, April 17, 2014, at 10:00 am.
Public Comments Deadline: May 9, 2014 (incl. MEPA Environmental Monitor Notice)

NOTIFICATION DATE: April 9, 2014

Public notice is hereby given of the Waterways application by the Massachusetts Department of Transportation, Highway Division to authorize the construction and maintenance of three (3)
Stormwater BMPs (Constructed Wetlands) for Interstate 195 at Exits 16 & 17, between Washburn & Coggeshall Streets on filled Commonwealth Tidelands of the Acushnet River in the Municipality of New Bedford. The project contains Nonwater-Dependent uses and therefore the entire project has been determined to be Nonwater-Dependent.

The Department of Environmental Protection, Waterways Regulation Program, will conduct a public hearing on the aforesaid project proposal on Thursday, April 17 2014, at 10:00 am in the Ashley Room, City Hall, 133 William Street, New Bedford, MA. The Department will conduct this public hearing in order to receive information to be used in its decision on whether to grant a Waterways License pursuant to M.G.L. Chapter 91.

The Department will consider all written comments on this Waterways application received by May 9, 2014 (Public Comments Deadline – includes the MEPA Environmental Monitor notice). Failure of any aggrieved person or group of ten citizens or more, with at least five of the 10 residents residing in the municipality(s) in which the license or permitted activity is located, to submit written comments to the Waterways Regulation Program by the Public Comments Deadline will result in the waiver of any right to an adjudicatory hearing in accordance with 310 CMR 9.13(4)(c).

Additional information regarding this application may be obtained by contacting the Waterways Regulation Program at (508) 946 - 2748. Project plans and documents for this application are on file with the Waterways Regulation Program for public viewing, by appointment only, at the address below.

Written comments must be addressed to: Carlos T. B. Fragata, Environmental Analyst, DEP Waterways Regulation Program, 20 Riverside Drive, Lakeville, MA 02347.

RECEIVED
MAR 30 2014

I CERTIFY THAT THIS PLAN CONFORMS TO THE RULES AND REGULATIONS OF THE REGISTERS OF DEEDS

FOR REGISTRY USE ONLY

PLS DATE

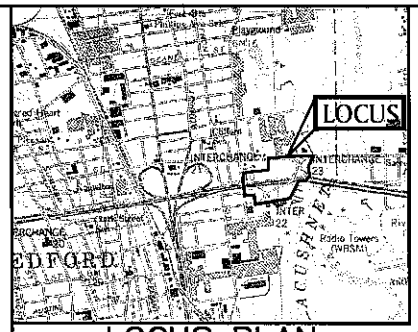

LOCUS PLAN
SCALE: NONE

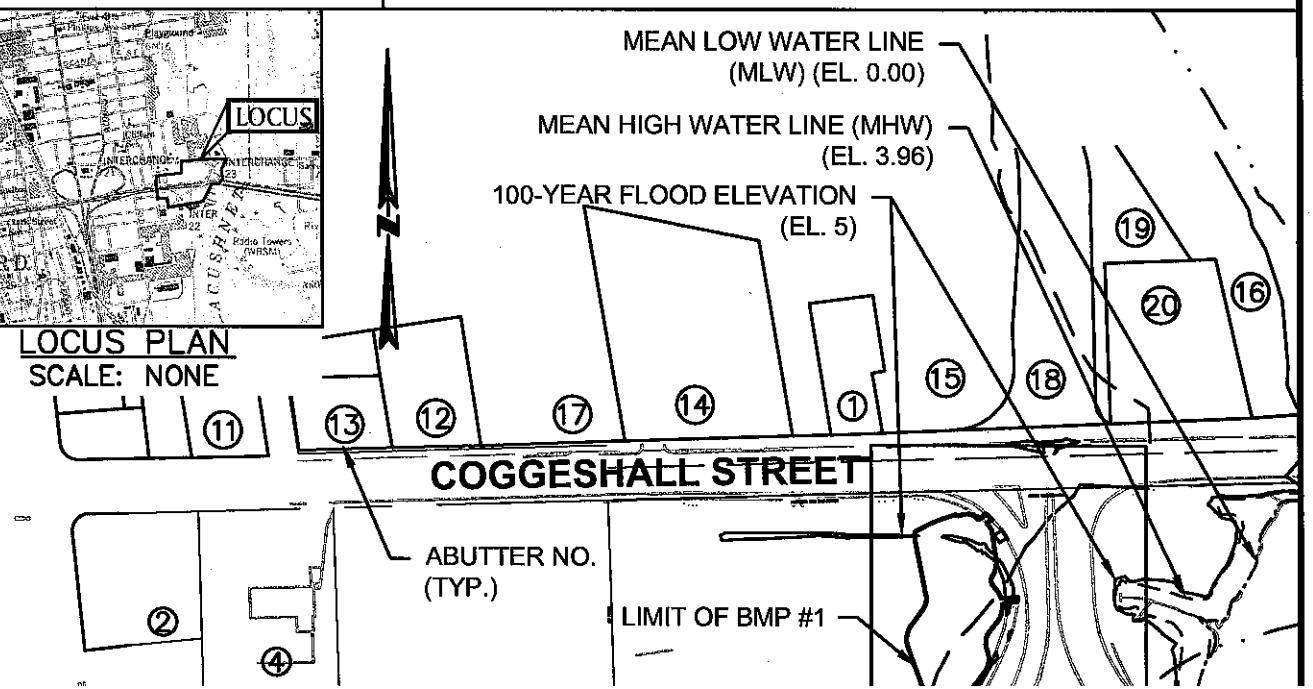

I CERTIFY THAT THIS PLAN CONFORMS TO THE RULES AND REGULATIONS OF THE REGISTERS OF DEEDS

FOR REGISTRY USE ONLY

PLS DATE

ABUTTERS LIST

ABUTTER NUMBER	LOCATION	OWNER	CO-OWNER	OWNER ADDRESS
1	115 COGGESHALL STREET	FOURNIER, MICHAEL R. & PAUL R.		115-119 COGGESHALL STREET NEW BEDFORD, MA 02746
2	COGGESHALL STREET	CITY OF NEW BEDFORD, INTERCEPTING SEWER		131 WILLIAM STREET NEW BEDFORD, MA 02740
3	BELLEVILLE AVENUE	CITY OF NEW BEDFORD, PARK DEPT.		131 WILLIAM STREET NEW BEDFORD, MA 02740
4	170 COGGESHALL	DOMALE INC		1870 MINERAL

I CERTIFY THAT THIS PLAN CONFORMS TO THE RULES AND REGULATIONS OF THE REGISTERS OF DEEDS

FOR REGISTRY USE ONLY

PLS DATE

ABUTTERS LIST

ABUTTER NUMBER	LOCATION	OWNER	CO-OWNER	OWNER ADDRESS
14	COGGESHALL STREET	COGGESHALL- NEW BEDFORD LLC.	DICKINSON DEVELOPMENT CORP.	1266 FURNACE BROOK PARKWAY QUINCY, MA 02169
15	85 COGGESHALL STREET	HIGHWAYVIEW LLC.	DICKINSON DEVELOPMENT CORP.	1266 FURNACE BROOK PARKWAY QUINCY, MA 02169
16	SAWYER STREET	UNITED STATES OF AMERICA	ARMY CORP OF ENGINEERS	696 VIRGINIA ROAD CONCORD, MA 01742
17	141 COGGESHALL	ARCHLAND	MCDONALDS	P.O. BOX 182571

I CERTIFY THAT THIS PLAN CONFORMS TO THE RULES AND REGULATIONS OF THE REGISTERS OF DEEDS

PLS DATE

FOR REGISTRY USE ONLY

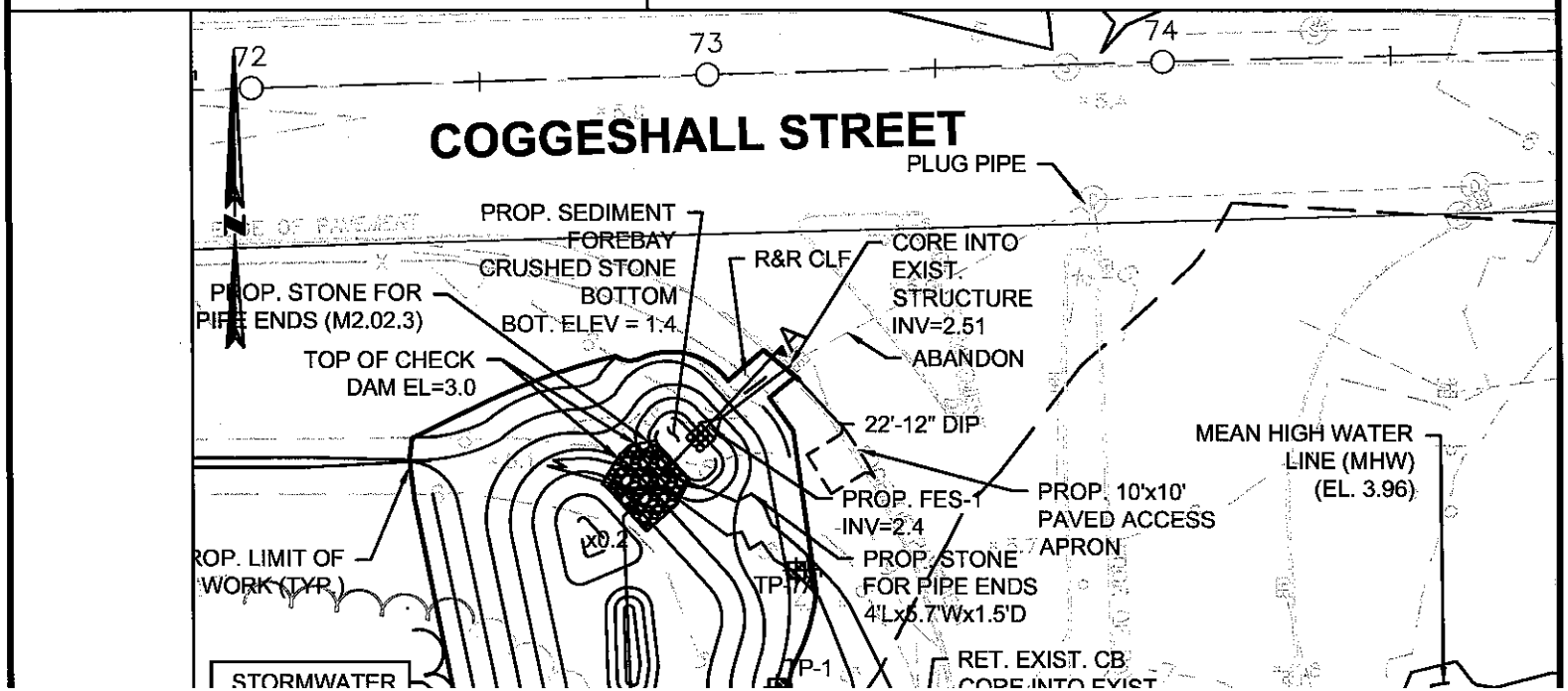

I CERTIFY THAT THIS PLAN CONFORMS TO THE RULES AND REGULATIONS OF THE REGISTERS OF DEEDS

FOR REGISTRY USE ONLY

PLS DATE

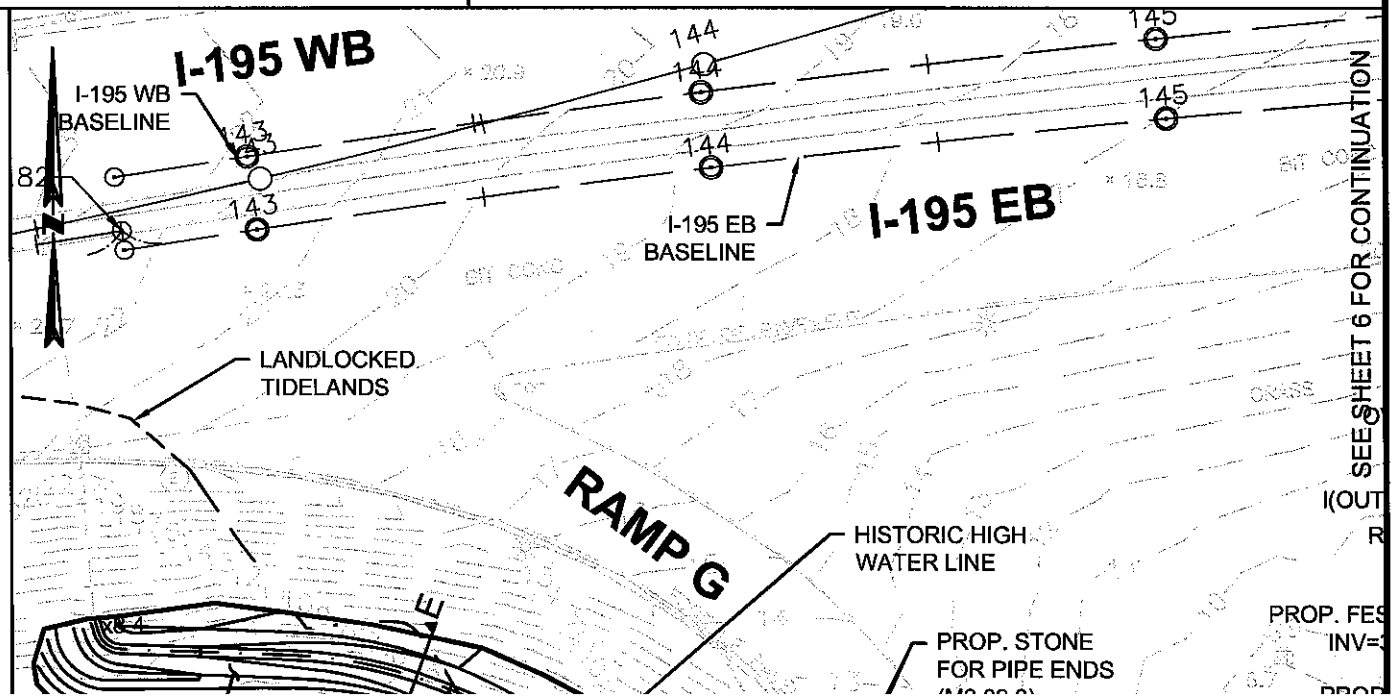

I CERTIFY THAT THIS PLAN CONFORMS TO THE RULES AND REGULATIONS OF THE REGISTERS OF DEEDS

FOR REGISTRY USE ONLY

PLS DATE

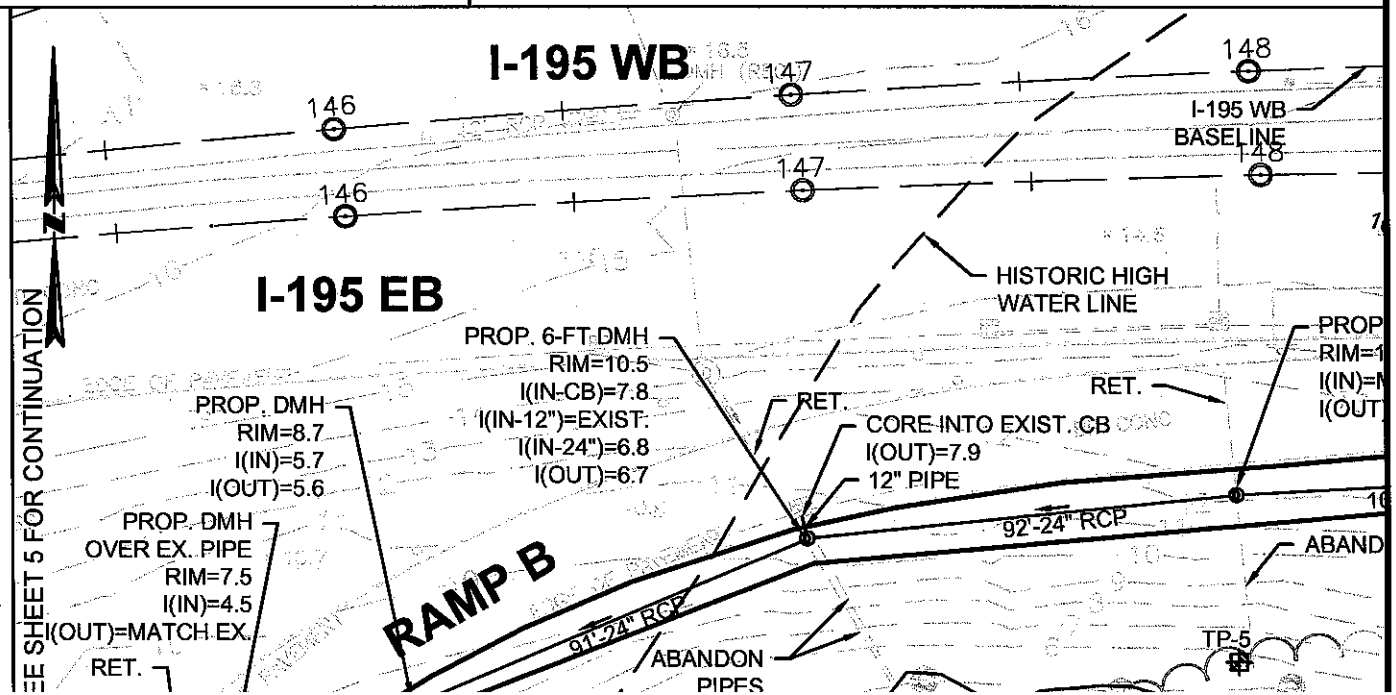

I CERTIFY THAT THIS PLAN CONFORMS TO THE RULES AND REGULATIONS OF THE REGISTERS OF DEEDS

FOR REGISTRY USE ONLY

PLS DATE

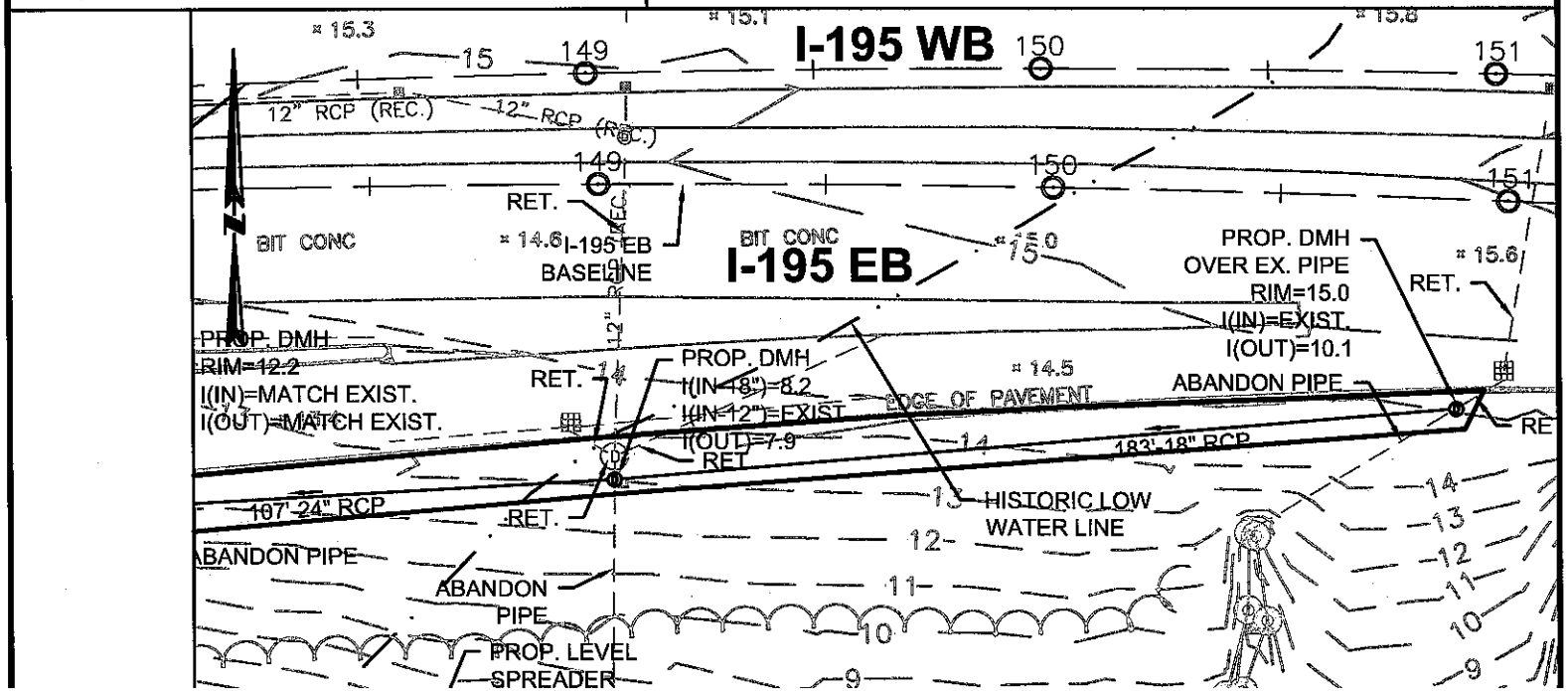

I CERTIFY THAT THIS PLAN CONFORMS TO THE RULES AND REGULATIONS OF THE REGISTERS OF DEEDS

FOR REGISTRY USE ONLY

PLS DATE

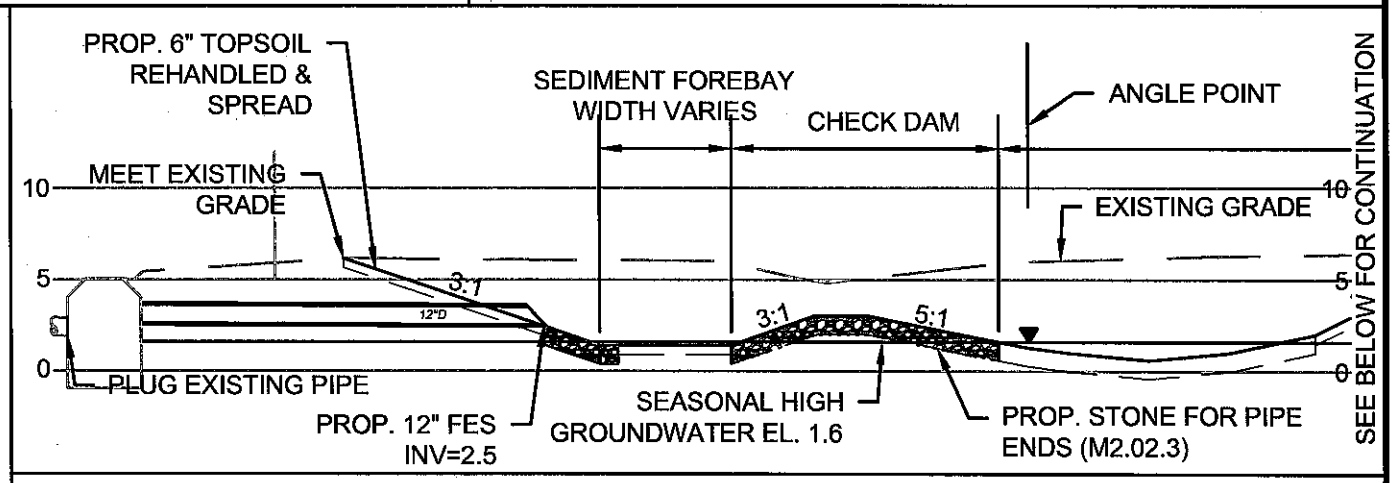



I CERTIFY THAT THIS PLAN CONFORMS TO THE RULES AND REGULATIONS OF THE REGISTERS OF DEEDS

PLS DATE

FOR REGISTRY USE ONLY

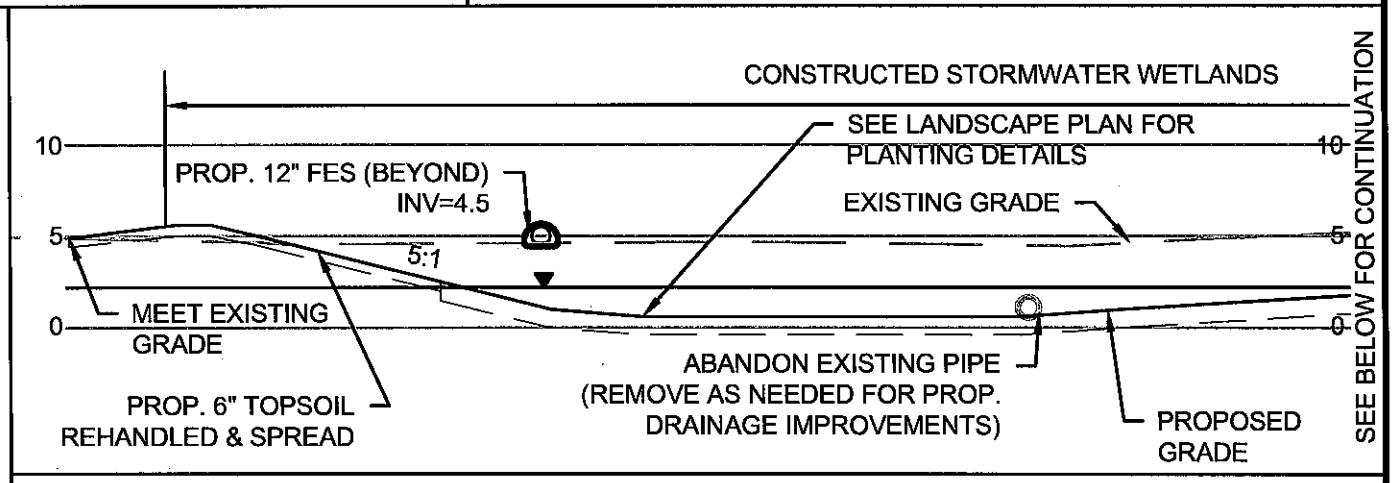

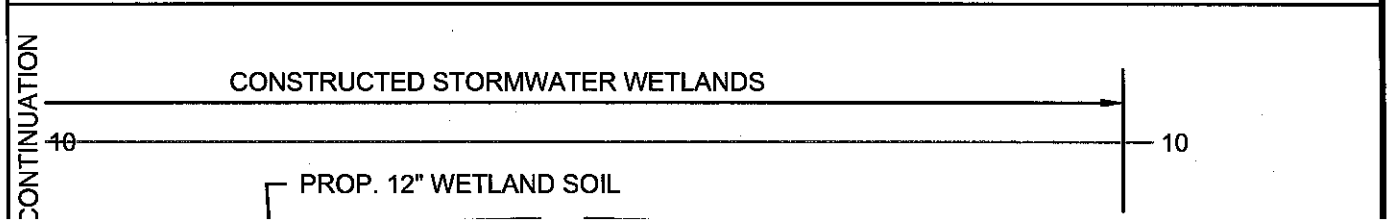

I CERTIFY THAT THIS PLAN CONFORMS TO THE RULES AND REGULATIONS OF THE REGISTERS OF DEEDS

PLS DATE

FOR REGISTRY USE ONLY

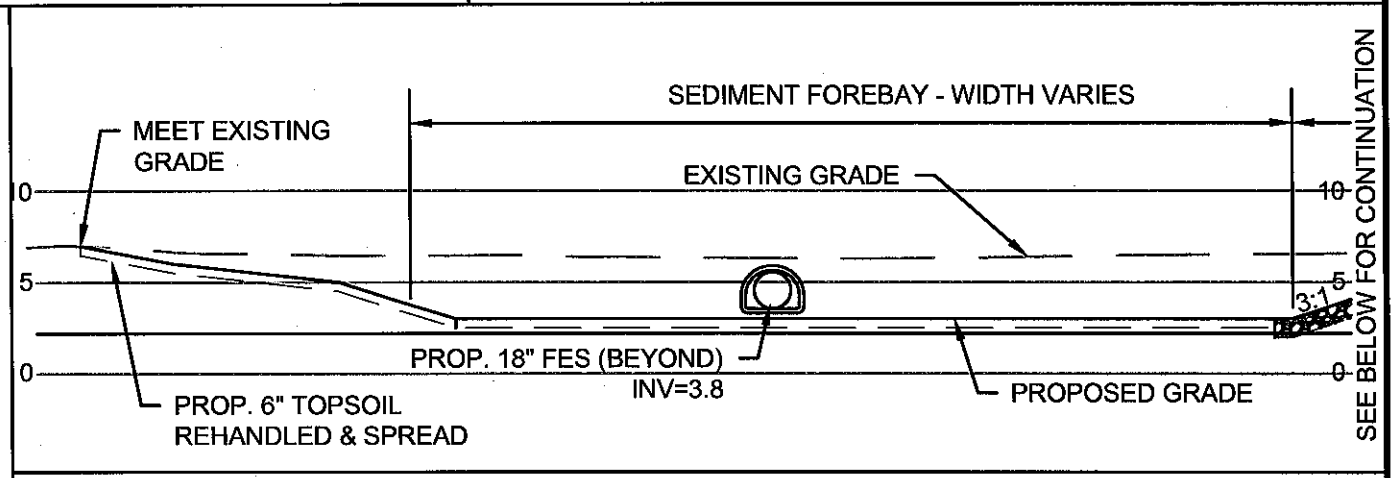

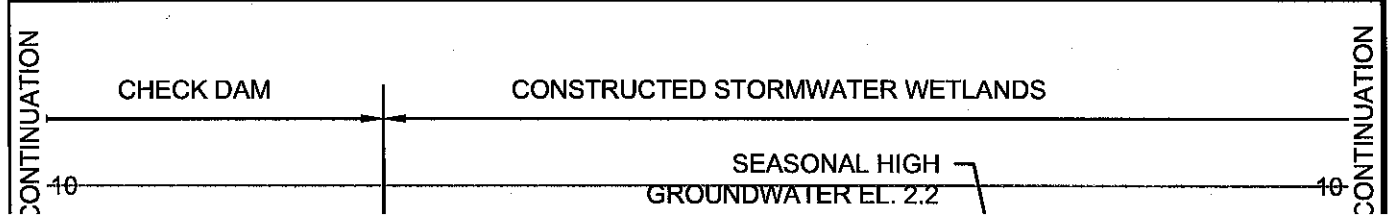

I CERTIFY THAT THIS PLAN CONFORMS TO THE RULES AND REGULATIONS OF THE REGISTERS OF DEEDS

FOR REGISTRY USE ONLY

PLS DATE

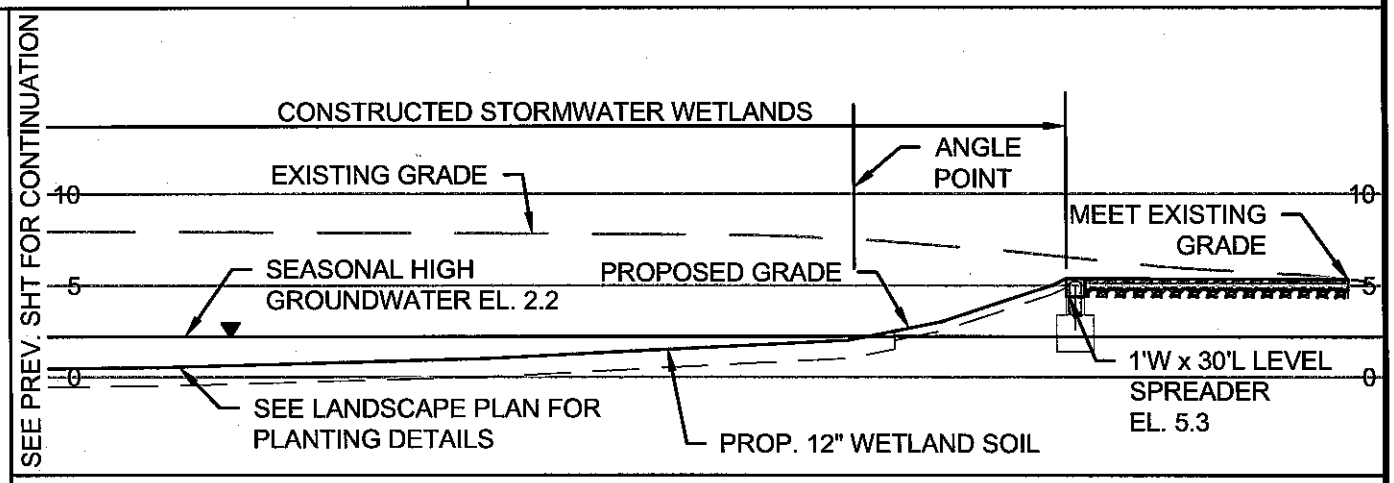

BMP #3: SECTION D–D