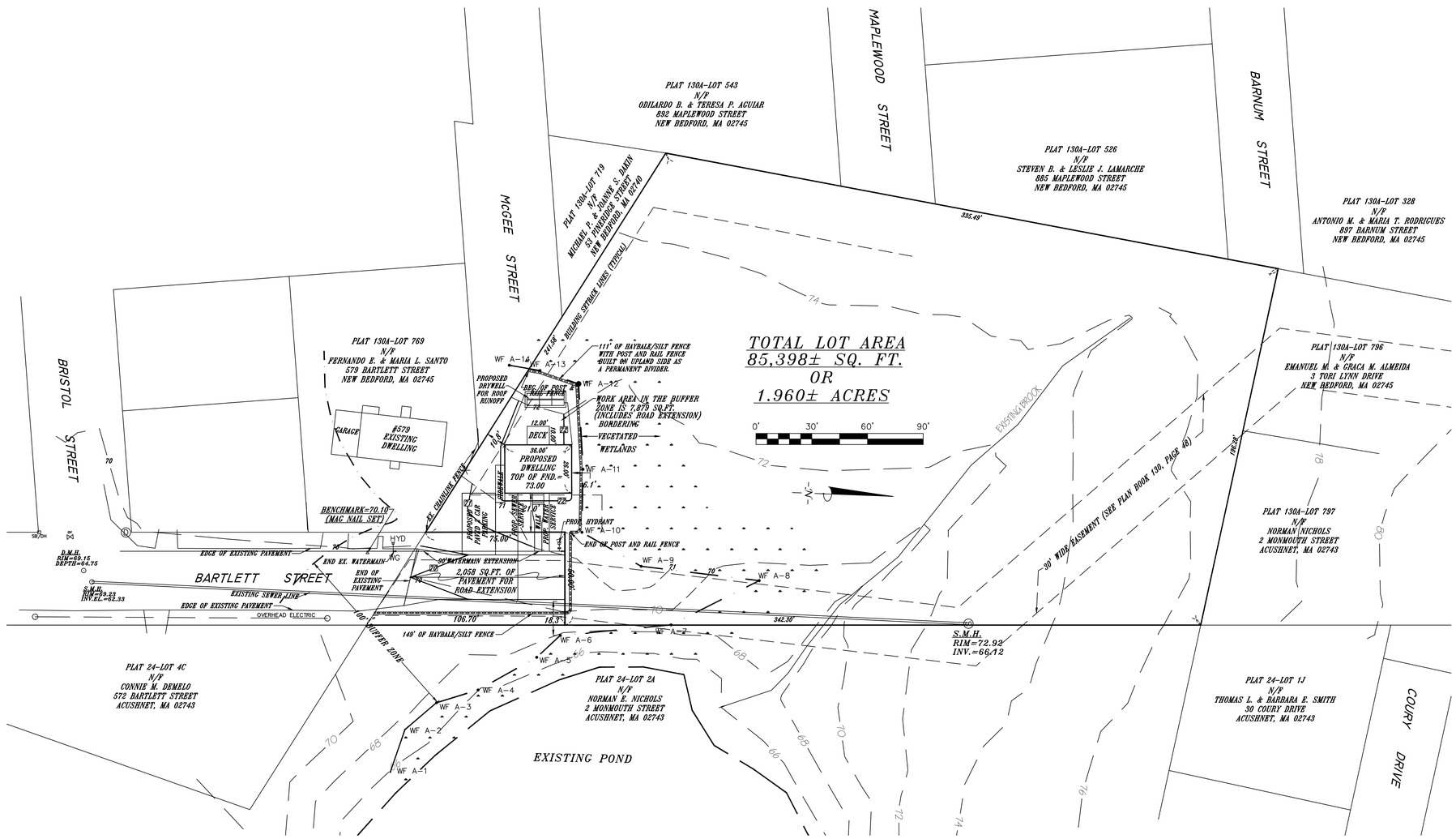

LOCUS PLAN
SCALE: 1"=2,000'

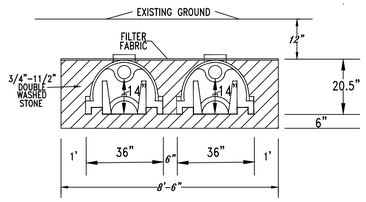

TYPICAL X-SECTION OF INFILTRATION TRENCH
(NOT TO SCALE)

INSTALL SIX (6) CULTEC 180 RECHARGERS HAVING A VOLUME OF 179 CUBIC FEET WHICH WILL CONTAIN 2.3" OF RAINFALL FROM THE ROOF.

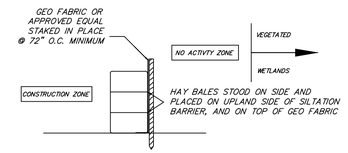

TEMPORARY SILTATION BARRIER NOTES:

1. TEMPORARY SILTATION BARRIER SHALL BE INSTALLED PRIOR TO THE START OF ANY CONSTRUCTION, INCLUDING SITE CLEARING.
2. TEMPORARY SILTATION BARRIER SHALL REMAIN IN PLACE UNTIL ALL CONSTRUCTION HAS BEEN COMPLETED, NEW SLOPES HAVE BEEN STABLIZED, AND CERTIFICATE OF COMPLIANCE HAS BEEN ISSUED BY THE CONSERVATION COMMISSION.
3. TEMPORARY SILTATION BARRIER SHALL BE PLACED IN A ROW ALONG CONTOURS, WITH ENDS OF HAY BALES TIGHTLY ABUTTING EACH OTHER.
4. INSPECTION OF THE TEMPORARY SILTATION BARRIER BY THE OWNER SHALL BE FREQUENT AND REPAIRED OR REPLACED PROMPTLY.
5. CONSERVATION COMMISSION MUST APPROVE THE TEMPORARY SILTATION BARRIER AS SHOWN ON THIS PLAN PRIOR TO ITS PLACEMENT AND CONSTRUCTION.

TEMPORARY SILTATION BARRIER
Scale: N.T.S.

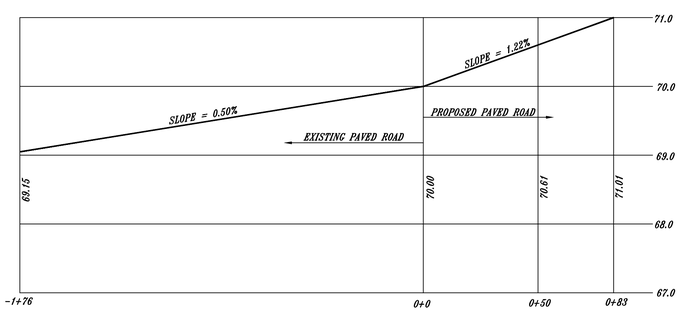

BARTLETT STREET
CENTERLINE ROAD PROFILE
SCALE: 1"=30' HORIZONTAL
SCALE: 1"=1' VERTICAL

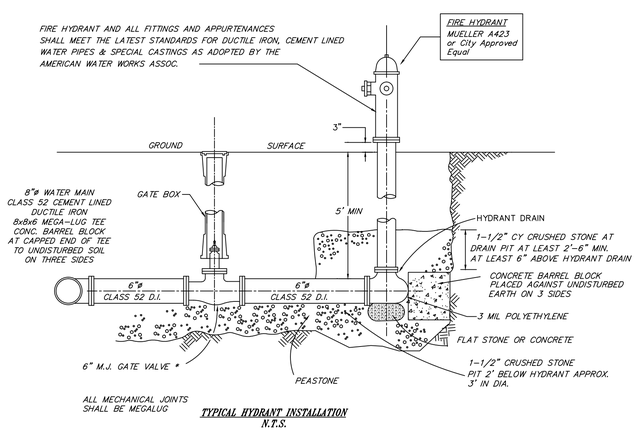

TYPICAL HYDRANT INSTALLATION
N.T.S.

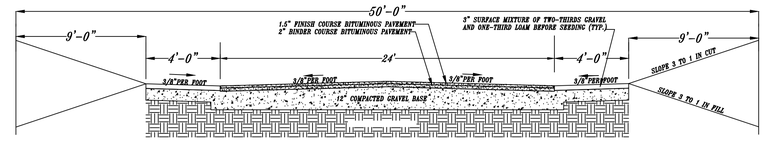

TYPICAL ROAD CROSS SECTION
(NOT TO SCALE)

NOTE: ALL ROAD BUILDING MATERIALS MUST BE OF A TYPE APPROVED BY THE DEPARTMENT OF PUBLIC WORKS. THE ROAD GRAVEL MUST CONFORM TO MASS HIGHWAY 1995 STANDARD SPECIFICATIONS FOR HIGHWAYS AND BRIDGES SECTION M1.03.0 TYPE b AS DESIGNATED BY SECTION 401.

NOTES: THE WETLANDS FLAGGING WAS PERFORMED BY STEPHEN CHMIEL, 14 PLEASANT STREET EXT., CARVER, MA 02330, TEL. 508-397-4258. ALL SURVEY WORK TO LOCATE THE WETLAND FLAGS WAS PERFORMED BY ROMANELLI ASSOCIATES, INC., 508-995-0100. TOPOGRAPHY WAS IMPORTED FROM A FILE OWNED BY THE APPLICANT AND WAS NOT PERFORMED BY THIS OFFICE. NO WATER TABLE WAS DETERMINED BY THIS OFFICE FOR THE HOUSE LOCATION. THE GENERAL CONTRACTOR IS RESPONSIBLE TO MAKE THAT DETERMINATION PRIOR TO THE INSTALLATION OF THE FOUNDATION.
DASHED CONTOUR LINES DENOTE EXISTING ELEVATIONS. SOLID CONTOUR LINES DENOTE PROPOSED GRADES.
ALL ROAD CONSTRUCTION IS TO BE DONE IN CONFORMANCE WITH THE RULES AND REGULATIONS OF THE DEPARTMENT OF INFRASTRUCTURE. ALL UTILITY WORK MUST BE PERFORMED BY LICENSED PIPE LAYERS.
PRIOR TO CONSTRUCTION, THE CONTRACTOR MUST CONTACT "DIG SAFE" TO HAVE ALL THE UTILITIES MARKED OUT.
THE HAYBALE/SILTFENCE SHOWN MUST BE INSTALLED PRIOR TO ANY CONSTRUCTION AND MUST BE APPROVED BY THE CONSERVATION AGENT.
BEING SHOWN AS LOT 720 ON THE CITY OF NEW BEDFORD ASSESSORS MAP 130A.

SITE PLAN OF LAND
IN
NEW BEDFORD, MA.
PREPARED FOR
NORMAN E. NICHOLS
NOV. 16, 2015 SCALE: 1" = 30'
ALAN EWING ENGINEERING, INC.
261 NEW BOSTON ROAD
FAIRHAVEN, MA 02719-5301
TEL./FAX: 508-997-9311