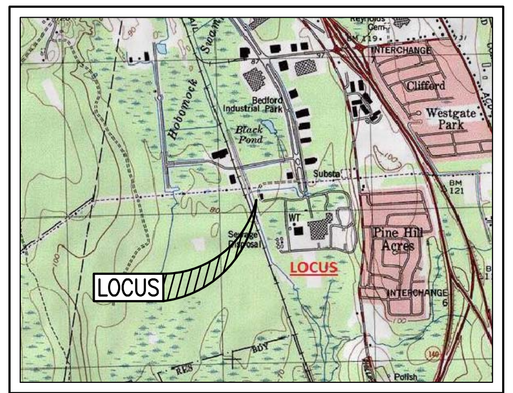

LOCUS MAP SCALE: 1"=2,000'±

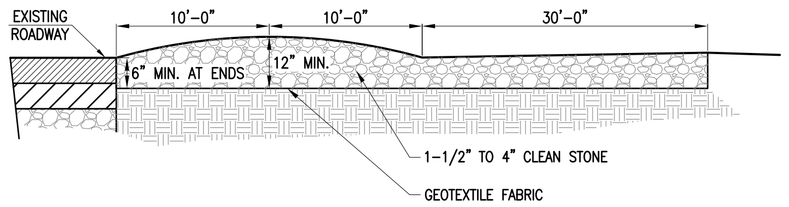

(12' WIDE MINIMUM)
NOTE: PURPOSE IS TO REMOVE MUD FROM TIRES OF CONSTRUCTION VEHICLES.

TEMPORARY CONSTRUCTION ENTRANCE

NOT TO SCALE

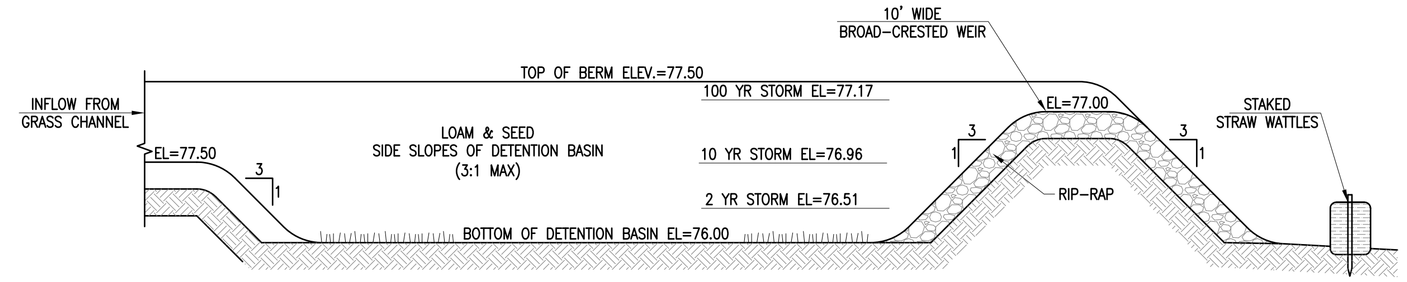

DETENTION BASIN

NOT TO SCALE

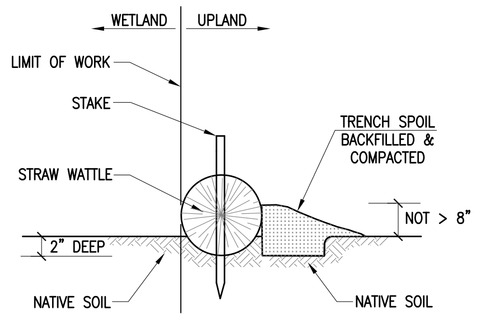

STAKED STRAW WATTLE

NOT TO SCALE

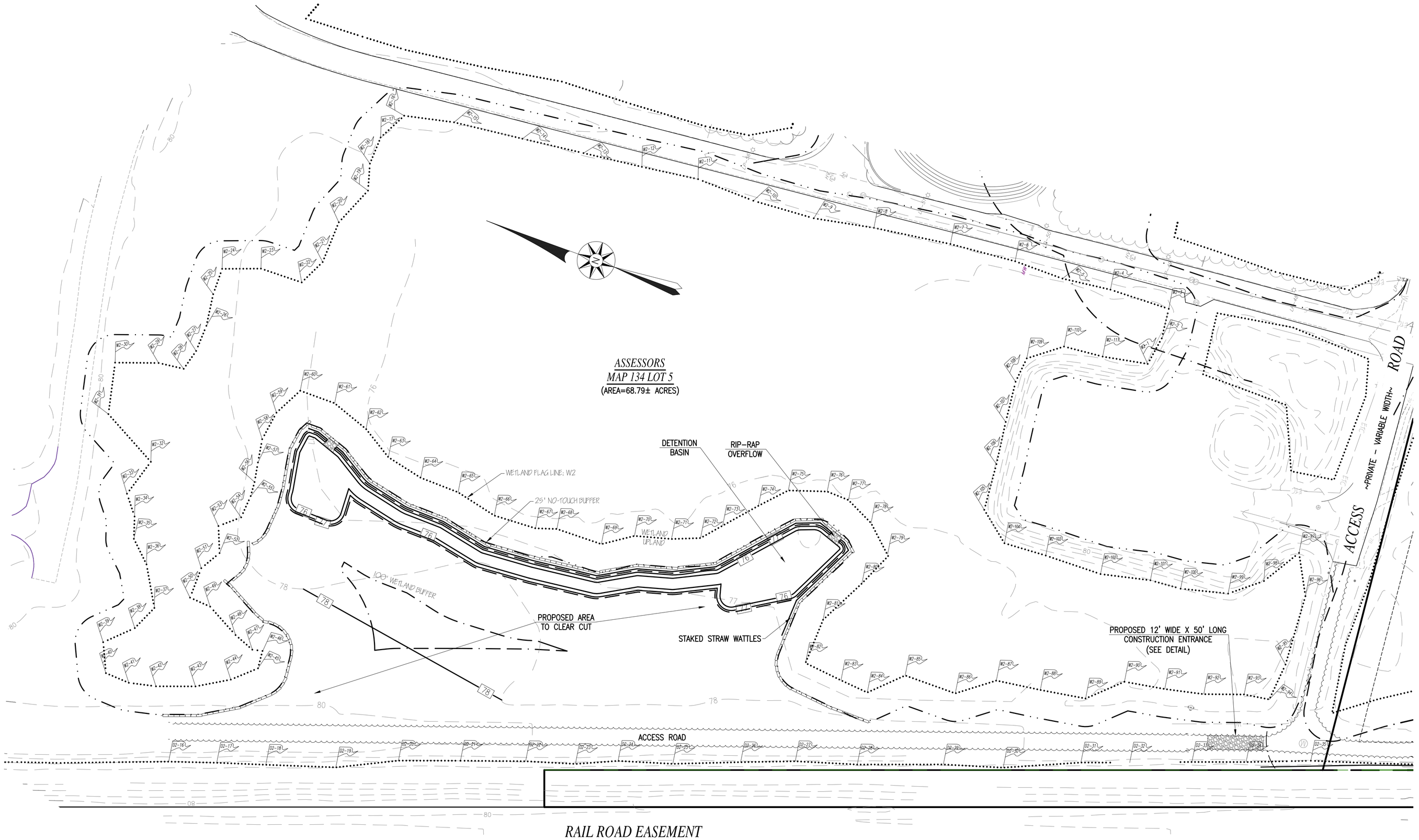

RECORD OWNER:
ASSESSORS MAP 134 LOT 5
LOCAL LLC C/O ERIC DECOSTA
89 BLACKMER STREET
NEW BEDFORD, MA 02744
CERTIFICATE NUMBER 23339

0' 50' 100' 150'
1" = 50'

COPYRIGHT © 2016 FARLAND CORP. ALL RIGHTS RESERVED
NO PART OF THIS DOCUMENT MAY BE REPRODUCED, STORED IN A RETRIEVAL SYSTEM, OR TRANSMITTED IN ANY FORM OR BY ANY MEANS, ELECTRONIC, MECHANICAL, PHOTOCOPYING, RECORDING OR OTHERWISE, WITHOUT THE EXPRESS WRITTEN CONSENT OF FARLAND CORP.
ANY MODIFICATIONS MADE TO THIS DOCUMENT WITHOUT THE WRITTEN PERMISSION OF FARLAND CORP. SHALL RENDER IT INVALID AND UNUSABLE.

REVISIONS

COMMONWEALTH OF MASSACHUSETTS
CHRISTIAN ALBERT FARLAND
No. 47[illegible]
REGISTERED PROFESSIONAL ENGINEER

FARLAND CORP.
www.FarlandCorp.com

401 COUNTY STREET
NEW BEDFORD, MA 02740
P.508.717.3479
OFFICES IN:
- TAUNTON
- MARLBOROUGH
- WARWICK, RI

DRAWN BY: JT
DESIGNED BY: CAF
CHECKED BY: CAF

SITE PLAN
100 DUCHAINE BLVD.
ASSESSORS MAP 134 MAP 5
NEW BEDFORD, MASSACHUSETTS

PREPARED FOR: CHRISTIAN FARLAND
401 COUNTY STREET
NEW BEDFORD, MA 02740

APRIL 19, 2016
SCALE: 1"=50'
JOB NO. 16-357
LATEST REVISION:

SHEET 1 OF 1