RELEASE ABATEMENT MEASURE STATUS REPORT

Varsity Diamond Portion of Walsh Field
Soil Removal and Grading in Support of Construction Activity
Parker and Hunter Streets
New Bedford, Massachusetts
Release Tracking Number 4-15685

Prepared for:

Department of Environmental Stewardship
City of New Bedford
133 William Street
New Bedford, Massachusetts 02740

Prepared by:

TRC Environmental Corporation
Wannalancit Mills
650 Suffolk Street
Lowell, Massachusetts 01854
(978) 970-5600

July 2010

TABLE OF CONTENTS

I. BACKGROUND 2
II. RELEASE ABATEMENT MEASURE STATUS REPORT (310 CMR 40.0445) 6
III. REFERENCES 9

TABLES

Table 1: Summary of Analytical Detected Results for Soil Samples– Historical
Table 2: Summary of Analytical Results for Warning Track and Bullpen – March 2009
Table 3: Summary of Analytical Results for Waste Characterization Samples – 2009
Table 4: Summary of Analytical TCLP Results for Waste Characterization Sample – 2009
Table 5: Summary of Analytical Results for Borrow Soil Characterization Sample – November 2008

FIGURES

Figure 1 Site Location Map
Figure 2 Analytical Results Summary Map
Figure 3 Warning Track and Bullpen Sampling Locations
Figure 4 Construction Activity Locations
Figure 5 Water Main Connection Excavation Location

ATTACHMENTS

Attachment A Dust Monitoring Data Logs
Attachment B Select Results from Laboratory Analytical Reports

Release Abatement Measure Status Report

Varsity Diamond Portion of Walsh Field – Soil Removal and Grading in Support of Construction Activity

Parker and Hunter Streets
New Bedford, Massachusetts

Release Tracking Number (RTN) 4-15685

TRC Project Number: 115058

TRC Environmental Corporation (TRC) is submitting this Release Abatement Measure Status Report (RAM Status Report) to the Massachusetts Department of Environmental Protection (MassDEP) on behalf of the City of New Bedford (City) per 310 CMR 40.0440 of the Massachusetts Contingency Plan (MCP). This RAM Status Report addresses the construction activities (field refurbishment and upgrades) undertaken by the City at the Varsity Diamond portion of the Dr. Paul F. Walsh Memorial Field (Walsh Field) athletic complex. This portion of Walsh Field (the "Site") is located to the southeast of the intersection of Hunter Street and Parker Street in New Bedford, Massachusetts. The construction activities proposed in the RAM Plan submitted to MassDEP on April 3, 2009 included the installation of fence posts and new paving in potentially impacted areas, removal of existing asphalt, temporary stockpiling and soil management activities, and grading activities. The Site is a portion of the Parker Street Waste Site (PSWS) that is tracked by the MassDEP under Release Tracking Number (RTN) 4-15685. A site location map is provided as Figure 1.

This RAM Status Report is organized as follows: Section I (Background) briefly summarizes information on TRC's involvement with the Site, the circumstances of the release and the objectives of this RAM Status Report. Section II (RAM Status Report) provides the information required for a RAM Status Report under the MCP per 310 CMR 40.0445. Section III (References) lists information sources relied upon in the preparation of this RAM Status Report. Attachment A contains dust monitoring logs and Attachment B contains selected results from laboratory analytical data.

Note that no RAM-related activity has taken place since the publication of the prior status report, with the exception of the temporary displacement of soil to facilitate the connection of the municipal water main within Parker Street to the Walsh Field announcer's booth/concession stand.

Note also that as part of a separate RAM activity, soil from the WFB-4 portion of Walsh Field was excavated, temporarily stockpiled, underwent onsite stabilization treatment and was transported off-site to the Crapo Hill Landfill between November 23 and December 29, 2009 as part of activities associated with the RAM Plan for Contaminated Soil Removal at the Walsh Field Athletic Complex, dated October 2009. A detailed description of the removal activities is provided in TRC's RAM Status Report for Contaminated Soil Removal at the Walsh Field Athletic Complex submitted to the MassDEP on February 2, 2010 (TRC, 2010). Additional removal activities associated with the Varsity Diamond are currently targeted for late summer 2010. These RAM-related activities are described in separate regulatory submittals to MassDEP.

I. BACKGROUND

In February 2006, The BETA Group, Incorporated of Norwood, Massachusetts (BETA) conducted subsurface investigations at the Walsh Field portion of the PSWS. A total of 80 soil borings were advanced and twelve surface soil samples (0–6 inches) were collected. Soil samples were also collected at boring locations where fill was observed at depths less than 2.5 feet below grade. Soil samples were analyzed for polychlorinated biphenyls (PCBs), Resource Conservation and Recovery Act (RCRA) 8 metals, polyaromatic hydrocarbons (PAHs), volatile organic compounds (VOCs), pesticides and/or herbicides. Several of the samples indicated detections of compounds above MCP Method 1 S-1 Soil Standards, including arsenic, barium, cadmium, lead, and various PAHs. PCBs were not detected in excess of the MCP Method 1 S-1 Soil Cleanup Standard.

TRC conducted additional soil testing in 2008 and 2009 at the Walsh Field property. Work completed through 2008 is documented in the October 2008 Data Summary Report, Walsh Field, New Bedford, Massachusetts (TRC, 2008).

Please refer to the RAM Plan for Contaminated Soil Removal at the Walsh Field Athletic Complex, dated October 2009, for the most up-to-date tabulated compilation of available detected results for Walsh Field soil for the 0-3 foot depth zone (TRC, 2009).

A summary of TRC and BETA laboratory analytical results potentially applicable to the area of work around the Varsity Diamond is included in Table 1. For samples collected from the 0 to 1 foot below ground surface horizon, outside of the diamond area, all soil analysis results were below MCP Method 1 soil cleanup standards. In the soil samples collected below the 0 to 1 foot horizon, the laboratory results were above MCP Method 1 S-1 soil cleanup standards for the following: six samples for PAHs (including acenaphthylene, benzo(a)anthracene, benzo(a)pyrene, benzo(b)fluoranthene, benzo(k)fluoranthene, chrysene, dibenz(a,h)anthracene, and indeno(1,2,3-cd)pyrene) with the highest levels detected at sample location WFB-4; two samples for arsenic at sampling locations WFC-2 (26 mg/kg) and WFD-5 (22 mg/kg); one sample for barium at sample location WFC-2 (1,060 mg/kg); nine samples for lead with concentrations ranging from 311 mg/kg at sample location WFE-1 to 4,590 mg/kg at sample location WFC-2; two samples for nickel at sample locations SB-265 (44.2 mg/kg) and SB-268 (24.2 mg/kg); three samples for chromium at sample locations WFC-2 (62 mg/kg), WFD-3 (56 mg/kg) and SB-268 (51.9 mg/kg); three samples for cadmium at sample locations WFC-2 (5.61 mg/kg), WFD-5 (5.97 mg/kg) and SB-265 (2.9 mg/kg); and one sample for mercury at sample location SB-268 (38.4 mg/kg). An analytical data summary map for areas proximate to RAM-related activity is included on Figure 2.

A review of boring logs for borings taken in the vicinity of the Varsity Diamond portion of Walsh Field indicated fill at depths greater than 2.5 feet below ground surface. The relevant boring logs were included in the original RAM Plan submitted to MassDEP on April 3, 2009.

On March 19, 2009, TRC submitted 17 (sixteen samples and one field duplicate) soil samples for laboratory analysis of PAHs and 14 MCP Metals to evaluate soils in the warning track, bullpen areas and coaches boxes slated for regrading. All samples were collected from the 0 to 0.5-foot interval using hand tools. Sampling locations are identified in Figure 3. The results of laboratory analyses for these samples are provided in Table 2.

Analysis of soil for total PAHs, MCP metals and mercury was conducted on samples in accordance with MassDEP Compendium of Analytical Methods. The analytical results did not indicate the detection of any PAHs at concentrations above MCP Method 1 soil cleanup standards. The analytical results did not indicate the detection of MCP metals and mercury at concentrations exceeding MCP Method 1 soil cleanup standards with the following exceptions: arsenic was detected at a concentration of 59.3 mg/kg at

sample location WTR-SS-15; nickel was detected at four sample locations (WTR-SS-09, WTR-SS-10, WTR-SS-11, and WTR-SS-13) at concentrations ranging from 23.3 mg/kg to 38.5 mg/kg; chromium was detected in nine sample locations (WTR-SS-01, WTR-SS-05, WTR-SS-06, WTR-SS-08, WTR-SS-09, WTR-SS-10, WTR-SS-11, WTR-SS-13, and WTR-SS-14) at concentrations ranging from 30.6 mg/kg to 85.0 mg/kg. Given that the less toxic chromium(III) is far more prevalent in the environment than chromium(VI) (chromium(VI) requires extreme pH and Eh conditions that rarely exist in the natural environment in order for chromium(VI) to predominate over chromium(III)), it is likely that the chromium detected is predominantly in the chromium(III) oxidation state and therefore below the chromium (III) MCP Method 1S-1 soil cleanup standard of 1,000 mg/kg.

In early 2009, the City won the opportunity to host an advanced-level baseball team at the Varsity Diamond portion of Walsh Field. The City anticipated that the team, which plays in a league that promotes a higher level of play, will encourage economic development in New Bedford. In order to satisfy field quality and dimension requirements of the new team's league, the City proposed several improvements and upgrades to the Varsity Diamond portion of Walsh Field. Because work related to the improvements is taking place at a listed site, the construction activities were described in the RAM Plan. The RAM Plan, submitted to MassDEP on April 3, 2009, outlined the following activities (as needed):

- Excavation of soil during site construction activities to include installation of fence posts, and paving;
- Sampling and analysis of areas to be excavated for paving in order to pre-characterize the soils for disposal purposes;
- Excavation of existing asphalt;
- Grading of warning tracks, bullpens and coaches boxes;
- Temporary stockpiling and stockpile management (or equivalent use of roll-offs);
- Offsite reuse, recycling or disposal of potentially impacted soils and asphalt excavated during Site construction activities; and
- Replacing the removed soil where necessary with appropriately documented contaminant-free fill material screened in advance for the presence of regulated compounds.

The majority of the response actions proposed in the RAM Plan submitted to MassDEP on April 3, 2009 were completed and documented in TRC's July 24, 2009 RAM Status Report. These include:

- Soil Sampling - Sampling of soils located in the areas to be excavated for paving was conducted on March 19, 2009, but the data were not available in time for the submittal of the RAM Plan. Four samples were collected (NAP-SS-1 through NAP-SS-4). Laboratory analysis was performed in order to pre-characterize these soils. These data are presented here in Table 3.

- Soil Excavation - Soil was excavated during the installation of fence posts for a new center field fence, two new bullpens, protection for the existing dugouts, and to relocate the existing backstop. Preparatory site work (no soil movement) commenced on April 17, 2009 and excavation was performed on April 18, 20, and 22-24, 2009. Excavated soils were placed into a lined roll-off container for temporary storage, and sample Fence DSP-1 was collected from the container to characterize the soils for disposal purposes. These data are presented here in Table 4.

  The area behind the newly installed backstop was excavated in preparation for paving on June 1, 2009. During this excavation, the edges of existing pavement, which had extended to the edge of the former backstop, were cut to provide a clean, smooth transition to prepare for paving. Asphalt cuttings and excavated soils were placed on separate sheets of 6 mil polyethylene

sheeting, covered for temporary storage, and set aside for off-site disposal. This area was paved with new asphalt on June 1, 2009.

- Fence Post Removal - Fence posts were removed from the former backstop and the former center field fence on April 18, 20, and 22-24, 2009. Concrete anchors for these posts were placed into a lined roll-off container for off-site disposal.

- Grading Activities - Grading of new warning tracks, bullpens, coaches boxes, and fungo circles was performed on May 29 and June 1 through 2, 2009. Minimum quantities of sod and soil excavated from the fungo circles were placed onto 6 mil polyethylene sheeting, covered for temporary on-site storage, and set aside for disposal with the Walsh Field remedial action.

- Backfilling Activities - Areas within the vicinity of the dugouts and the fungo circles were backfilled with new soil material on June 1, 2009, and the warning track regraded on June 2, 2009. The source of backfill was tested for the presence of VOCs, semivolatile organic compound (SVOCs), extractable petroleum hydrocarbons (EPH), volatile petroleum hydrocarbons (VPH), pesticides, herbicides, metals, and PCBs. Documentation of the source material characterization is attached as Table 5.

- Environmental Monitoring - Environmental monitoring was performed during the above activities in accordance with the procedures outlined in Section 6 of the original RAM Plan submitted to MassDEP on April 3, 2009. Dust levels did not exceed the prescribed action limit of 0.15 milligrams per cubic meter (mg/m^3) for fifteen minutes or longer during any of the construction activities. However, one extraneous and unsustained reading was recorded on April 20 at 9:01:52. This reading (1056964.612 mg/m^3) is above the upper readable limit of 100 mg/m^3 for this model dust monitor, and is considered an anomalous reading. Data was downloaded daily, and log sheets are attached as Attachment A. Due to a possible malfunction, dust monitoring data was not automatically recorded on June 1, 2009. Field data was recorded by the TRC geologist on-site, and is also attached in Attachment A.

  Based on previous data collected at Walsh Field, VOCs were not expected to be encountered during site work. Nonetheless, field monitoring of the breathing zone was conducted as a precaution using a photo-ionization detector (PID). Excavated soils were also screened for the presence of VOCs. No significant VOC concentrations were encountered during construction activities.

The following RAM-related activities completed as of the prior RAM Status Report submitted to MassDEP on January 11, 2010:

- Soil Consolidation and Management - The soil displaced during the response operations conducted on April 18, 20, and 22-24, 2009 was placed into a roll-off container. As reported in the prior RAM Status Report, following disposal characterization analysis, this soil was subsequently stockpiled at the Site for on-site reuse. However during this reporting period, this soil was consolidated for disposal.

  In addition, the small amount of sod and soil (less than 5 cubic yards) generated during the response operations conducted on May 29 and June 1 through 2, 2009 were placed onto 6 mil polyethylene sheeting and covered for temporary storage as noted in the prior RAM Status Report. Excavated asphalt cuttings generated during the June 1, 2009 response operations was stockpiled separately in advance of off-site disposal.

The stockpiled soil material from the April 18, 20, and 22-24, 2009 and May 29 and June 1 through 2, 2009 activities was consolidated for off-site disposal during the initial phase of the RAM implemented for Contaminated Soil Removal at the Walsh Field Athletic Complex (TRC, 2009), which was conducted in November and December 2009. The soil removal documentation is included the most recent RAM Status Report for that effort, submitted to MassDEP on February 2, 2010 (TRC, 2010).

Section II provides the RAM Status Report per 310 CMR 40.0445.

II. RELEASE ABATEMENT MEASURE STATUS REPORT (310 CMR 40.0445)

This RAM Status Report is organized according to the minimum information needs set forth under 310 CMR 40.0445(2)(a) through (e) of the MCP.

(a) The Status of Response Operations

As of the prior January 11, 2010 RAM Status Report, the following items remained to be completed in accordance with the RAM Plan:

1. Pavement Excavation - Existing substandard pavement at the corner of Hunter and Parker Streets will be excavated. This area will be repaved to improve drainage.

2. Soil Excavation and Paving - Soils along the north and west of the Varsity Diamond, as indicated in Figure 4 and characterized by samples NAP-SS-1 through NAP-SS-4 will be excavated to prepare for paving. These areas will be paved with asphalt, and the soils will be disposed or recycled off-site.

(b) Significant New Site Information or Data

Items 1 and 2 for the above-mentioned remaining activities have not been conducted. The City will keep the RAM "open" until these items are completed during the 2010 construction season, or cancelled. If items 1 and 2 are completed or cancelled, a RAM Completion Report will be submitted when appropriate.

The City's Department of Public Infrastructure (DPI) connected a pre-existing but disconnected water line from the Varsity Diamond announcer's booth/concession stand to the existing 12-inch diameter municipal water main within the southern portion of Parker Street. The connection of the water line was part of recent facility improvements in advance of the baseball season and was required by the City of New Bedford Health Department for the operation of the concession stand. The approximate locations of the existing water line, municipal water main within Parker Street, and excavation are all depicted in Figure 5.

On June 10, 2010, the DPI excavated and temporarily stockpiled soil from within the southern portion of Parker Street and adjacent sidewalk to facilitate the water line connection. Existing asphalt within Parker Street and the sidewalk was removed and directly loaded into a six-wheeled dump truck. The asphalt was removed from the Site for stockpiling prior to reuse, recycling or disposal by the DPI. The soil material was then excavated using a Deere 410J backhoe and loaded directly into a six-wheeled dump truck or temporarily stockpiled adjacent to the excavation. An air knife and/or hand tools were used, as needed, by the DPI to locate the existing 12-inch municipal water main within Parker Street without damaging the pipeline. The excavation was approximately 4 to 5 feet deep to facilitate tapping into the existing water main, placing of additional piping (approximately 20-foot length of copper pipe), installation of necessary water line structures (e.g., valves and clean-out), and threading of new piping into an existing manhole for final connection to the concession stand.
Following completion of the water line connections, the excavation was immediately backfilled. The temporarily staged (within dump truck) and stockpiled soil material was returned to the excavation in approximately 1-foot flights and compacted using a gasoline-powered vibratory compaction machine. Following compaction of the final soil lift, the asphalt within Parker Street and the adjacent sidewalk was patched. The patch was compacted using a gasoline-powered vibratory plate. All soil material excavated during connection of the water line was returned to the excavation. No off-site soil management for reuse, recycling and/or disposal was required and no soil characterization sampling was conducted.

TRC personnel performed environmental monitoring throughout the above activities in accordance with the procedures outlined in Section 6 of the original RAM Plan submitted to MassDEP on April 3, 2009. Dust levels did not exceed the prescribed action limit of 0.15 milligrams per cubic meter (mg/m^3) for fifteen minutes or longer during any of the construction activities. Furthermore, no dust levels (1-minute intervals) were recorded in excess of the prescribed action limit in at any of the dust monitoring locations (upwind, downwind and work zone). The highest recorded dust level at the upwind, downwind and work zone monitoring locations were 0.003 mg/m^3, 0.005 mg/m^3 and 0.016 mg/m^3, respectively. The data was downloaded at the end of the day and log sheets are included as Attachment A.

Based on previous data collected at Walsh Field, significant VOC emissions were not expected during site work. However, field monitoring of the breathing zone was conducted as a precaution using a PID. Excavated soils were also screened for the presence of VOCs. No significant VOC concentrations were encountered during construction activities, with PID measurements ranging from non-detect (background) to 1.5 parts per million by volume (ppmv). It should be noted that the only PID measurements above background were recorded during the use of degreasing aerosols to facilitate installation of the water line.

(c) Details of and/or Plans for the Management of Remediation Waste, Remedial Wastewater, and/or Remedial Additives

Disposal characterization for the NAP-SS-1 through NAP-SS-4 soils, which may be excavated to prepare for paving (should the City proceed with that work), indicates the soil is suitable for a variety of reuse, recycling, and disposal options. Several off-site facilities are being considered, but the final facility location has not been determined at this time. Paving activities have not been scheduled at this time. Laboratory results for the NAP-SS-1 through NAP-SS-4 soils, as well as the Fence DSP-1 sample, are included in Attachment B.

(d) Other Necessary Information

Massachusetts DigSafe® was notified at least 72 hours prior to commencing the excavation activities on June 10, 2010 as described above. The City's DPI personnel implemented the DigSafe® notification for the aforementioned waterline installation.

There is no other necessary information available for presentation at this time.

(e) LSP Opinion

The objective of this RAM status report is to apprise MassDEP of City activities associated with construction activities in potentially impacted soil at the Varsity Diamond portion of Walsh Field. The RAM activities are being conducted in conformance with the RAM Plan submitted to MassDEP on April 3, 2009.

This RAM Status Report has been prepared in accordance with 310 CMR 40.0445 as set forth in the MCP.

David M. Sullivan, LSP, CHMM
TRC Environmental Corporation
Licensed Site Professional No. 1488

7/2/2010
Date

COMMONWEALTH OF MASSACHUSETTS
DAVID
M.
SULLIVAN
No. 1488
REGISTERED
LICENSED SITE PROFESSIONAL

Stamp

III. REFERENCES

MassGIS, 2008 — Massachusetts Geographic Information System (MassGIS), On-line MassDEP Priority Resource Map. Accessed July 28, 2008. http://maps.massgis.state.ma.us/21e/viewer.htm

MassDEP, 2002 — *Technical Update – Background Levels of Polycyclic Aromatic Hydrocarbons and Metals in Soil.* Prepared by the Massachusetts Department of Environmental Protection (MassDEP) Office of Research and Standards. May 2002.

MassDEP, 1994 — *Interim Remediation Waste Management Policy for Petroleum Contaminated Soils*, WSC-94-400.

MassDEP, 1997 — COMM#97-001 *Reuse and Disposal of Contaminated Soils and Sediments at Massachusetts Landfills.*

TRC, 2008 — *Data Summary Report, Walsh Field, New Bedford, Massachusetts.* Prepared for: City of New Bedford, Department of Environmental Stewardship, 133 William Street, New Bedford, Massachusetts. Prepared by: TRC Environmental Corporation, Lowell, Massachusetts. October 2008.

TRC, 2009 — *Release Abatement Measure Plan – Contaminated Soil Removal at the Walsh Field Athletic Complex. Parker Street Waste Site, New Bedford, Massachusetts. Release Tracking Number 4-15685.* Prepared for: City of New Bedford, Prepared by: TRC, Lowell, Massachusetts. October 2009.

TRC, 2010 — *Release Abatement Measure Status Report – Contaminated Soil Removal at the Walsh Field Athletic Complex. Parker Street Waste Site, New Bedford, Massachusetts. Release Tracking Number 4-15685.* Prepared for: City of New Bedford, Prepared by: TRC, Lowell, Massachusetts. January 2010.

TABLES

Table 1
Summary of Analytical Detected Results for Soil Samples - Historical
Walsh Field
New Bedford, Massachusetts

Analysis	Analyte	S-1/GW-2	S-1/GW-3	S-2/GW-2	S-2/GW-3	RC S-1	TSCA	WFA-2	WFA-4		WFB-4	WFB-5	WFC-2	WFD-1	WFD-2		WFD-3	WFD-4	
	Sample Location:							WFA-2	WFA-4		WFB-4	WFB-5	WFC-2	WFD-1	WFD-2		WFD-3	WFD-4	
	Sample Depth (ft.):							2-2.5	0-1	1-2.5	1-2.5	2-2.5	2-2.5	1.25-2.5	0-0.5	0.75-2.5	1-2.5	0-0.5	2-2.5
	Sample Date:							2/23/2006	2/23/2006	2/23/2006	2/23/2006	2/23/2006	2/23/2006	2/23/2006	2/23/2006	2/23/2006	2/23/2006	2/23/2006	2/23/2006
VOCs (mg/kg)	Chloromethane	NS	NS	NS	NS	100	N/A	NA	NA	0.11	0.096	NA	NA	NA	NA	NA	0.170	NA	NA
	Bromomethane	0.5	30	0.5	30	0.5	N/A	NA	NA	0.36	0.45	NA	NA	NA	NA	NA	0.65	NA	NA
	Methylene chloride	20	200	20	900	0.1	N/A	NA	NA	0.041 U	0.035	NA	NA	NA	NA	NA	0.061 U	NA	NA
PAHs / Dibenzofuran (mg/kg)	Dibenzofuran	NS	NS	NS	NS	100	N/A	0.550 U	NA	0.059	28.0	NA	0.095 U	0.084	NA	0.059	0.850 U	NA	0.550 U
	2-Methylnaphthalene	80	300	80	500	0.7	N/A	0.550 U	NA	0.056 U	7.40	NA	0.095 U	0.058 U	NA	0.057 U	0.850 U	NA	0.550 U
	Acenaphthene	1,000	1,000	3,000	3,000	4	N/A	0.550 U	NA	0.098	16.0	NA	0.095 U	0.140	NA	0.078	0.850 U	NA	0.550 U
	Acenaphthylene	600	10	600	10	1	N/A	0.670	NA	0.240	47.0	NA	0.095 U	0.230	NA	0.460	0.850 U	NA	3.20
	Anthracene	1,000	1,000	3,000	3,000	1,000	N/A	2.0	NA	0.490	100	NA	0.095 U	0.410	NA	0.680	0.850 U	NA	5.20
	Benzo(a)anthracene	7	7	40	40	7	N/A	3.20	NA	1.10	160	NA	0.095 U	0.940	NA	1.80	0.850 U	NA	7.20
	Benzo(a)pyrene	2	2	4	4	2	N/A	3.0	NA	1.0	95.0	NA	0.095 U	0.970	NA	1.50	0.850 U	NA	3.90
	Benzo(b)fluoranthene	7	7	40	40	7	N/A	2.0	NA	0.790	76.0	NA	0.095 U	0.820	NA	1.20	0.850 U	NA	2.40
	Benzo(g,h,i)perylene	1,000	1,000	3,000	3,000	1,000	N/A	1.20	NA	0.400	27.0	NA	0.095 U	0.490	NA	0.600	0.850 U	NA	0.910
	Benzo(k)fluoranthene	70	70	400	400	70	N/A	3.80	NA	1.10	110	NA	0.095 U	0.830	NA	1.70	0.850 U	NA	3.70
	Chrysene	70	70	400	400	70	N/A	2.60	NA	0.930	170	NA	0.095 U	0.920	NA	1.10	0.850 U	NA	5.50
	Dibenz(a,h)anthracene	0.7	0.7	4	4	0.7	N/A	0.570	NA	0.200	17.0	NA	0.095 U	0.230	NA	0.290	0.850 U	NA	0.830
	Fluoranthene	1,000	1,000	3,000	3,000	1,000	N/A	7.0	NA	1.90	310	NA	0.096	1.90	NA	2.70	1.50	NA	7.90
	Fluorene	1,000	1,000	3,000	3,000	1,000	N/A	0.550 U	NA	0.120	50.0	NA	0.095 U	0.150	NA	0.120	0.850 U	NA	0.550 U
	Indeno(1,2,3-cd)pyrene	7	7	40	40	7	N/A	1.10	NA	0.350	28.0	NA	0.095 U	0.440	NA	0.540	0.850 U	NA	0.920
	Naphthalene	40	500	40	1,000	4	N/A	0.550 U	NA	0.056 U	5.40 U	NA	0.095 U	0.067	NA	0.071	0.850 U	NA	0.550 U
	Phenanthrene	500	500	1,000	1,000	10	N/A	6.0	NA	1.40	430	NA	0.095 U	1.60	NA	1.80	1.10	NA	6.20
	Pyrene	1,000	1,000	3,000	3,000	1,000	N/A	7.60	NA	2.20	330	NA	0.140	2.0	NA	3.20	1.0	NA	16.0
PCBs	Aroclor 1254	2	2	3	3	2	1	0.13	0.1 U	0.1 U	0.1 U	0.1 U	0.18 U	0.1 U	0.11 U	0.11 U	0.17 U	0.12 U	0.11 U
	Aroclor 1260	2	2	3	3	2	1	0.11 U	0.1 U	0.1 U	0.1 U	0.1 U	0.18 U	0.1 U	0.11 U	0.11 U	0.17 U	0.12 U	0.11 U
	Total PCBs	2	2	3	3	2	1	0.13	0.2 U	0.2 U	0.21 U	0.2 U	0.37 U	0.2 U	0.22 U	0.22 U	0.34 U	0.23 U	0.21 U
Metals, total (mg/kg)	Mercury	20	20	30	30	20	N/A	0.064 U	NA	0.259	0.069 U	NA	1.31	0.231	NA	0.187	0.737	NA	0.077
	Arsenic	20	20	20	20	20	N/A	2.10	NA	4.94	1.21	NA	36	5.11	NA	2.66	5.95	NA	1.65
	Barium	1,000	1,000	3,000	3,000	1,000	N/A	30	NA	271	36	NA	1,060	91	NA	182	237	NA	21
	Beryllium	100	100	200	200	100	N/A	NA	NA	NA	NA	NA	NA	NA	NA	NA	NA	NA	NA
	Cadmium	2	2	30	30	2	N/A	0.32	NA	0.72	0.34 U	NA	5.61	0.47	NA	0.40	1.27	NA	0.41
	Chromium	30	30	200	200	30	N/A	7.26	NA	7.31	4.17	NA	62	8.60	NA	8.52	56	NA	4.81
	Lead	300	300	300	300	300	N/A	90	NA	319	58	NA	4,590	184	NA	294	882	NA	24
	Nickel	20	20	700	700	20	N/A	NA	NA	NA	NA	NA	NA	NA	NA	NA	NA	NA	NA
	Selenium	400	400	800	800	400	N/A	0.64 U	NA	0.72 U	0.67 U	NA	2.03	0.77 U	NA	0.67 U	1.06 U	NA	0.69 U
	Silver	100	100	200	200	100	N/A	0.32 U	NA	0.36 U	0.34 U	NA	7.40	0.39 U	NA	0.33 U	0.53 U	NA	0.34 U
	Vanadium	600	600	1,000	1,000	600	N/A	NA	NA	NA	NA	NA	NA	NA	NA	NA	NA	NA	NA
	Zinc	2,500	2,500	3,000	3,000	2,500	N/A	NA	NA	NA	NA	NA	NA	NA	NA	NA	NA	NA	NA
Total Petroleum Hydrocarbons (mg/kg)	Diesel Range Organics	1,000	1,000	3,000	3,000	1,000	N/A	NA	NA	112	6,063	NA	NA	73	NA	NA	984	NA	NA
	Gasoline Range Organics	1,000	1,000	3,000	3,000	1,000	N/A	NA	NA	5.3	5.4	NA	NA	NA	NA	NA	7.7 U	NA	NA
Metals, TCLP	Lead, TCLP	NS	NS	NS	NS	NS	5.0(5)	NA	NA	1.8	NA	NA	NA	0.2	NA	NA	1.1	NA	NA
Reactivity (mg/kg)	Reactive Cyanide	NS	NS	NS	NS	NS	N/A	NA	NA	0.26 U	0.48	NA	NA	0.26 U	NA	NA	0.3 U	NA	NA
Flashpoint (°F)	Flashpoint	NS	NS	NS	NS	NS	N/A	NA	NA	>200	>200	NA	NA	>200	NA	NA	>200	NA	NA

Notes:
mg/kg - milligrams per kilogram (dry weight) or parts per million (ppm).
mg/L - milligrams per liter
NA - Sample not analyzed for the listed analyte.
N/A - Not applicable.
NS - No MassDEP standards exist for this compound.
R - Rejected data point during data review.
U - Compound was not detected at specified quantitation limit.
Values in Bold indicate the compound was detected.
Values shown in Bold and shaded type exceed one or more of the listed Method 1 standards or TCLP standard, as applicable.
VOCs - Volatile Organic Compounds.
PAHs - Polynuclear Aromatic Hydrocarbons.
PCBs - Polychlorinated Biphenyls.
RC - Reportable Concentration.
TSCA - Toxic Substances Control Act criteria.
TCLP - Toxicity Characteristic Leaching Procedure.
(1) - MassDEP Method 1 standards and RC for C9-C10 aromatics used.
(2) - MassDEP RC for Dichloropropane used.
(3) - MassDEP RC for Dichloropropene used.
(4) - MassDEP RC for 1,3-Dichloropropene used.
(5) - SW-846 Chapter 7, Table 7-1, *Maximum Concentration of Contaminants for Toxicity Characteristic*.

Table 1
Summary of Analytical Detected Results for Soil Samples - Historical
Walsh Field
New Bedford, Massachusetts

Analysis	Analyte	S-1/GW-2	S-1/GW-3	S-2/GW-2	S-2/GW-3	RC S-1	TSCA	WFD-5		WFE-1		WFE-2	SB-254		SB-255		SB-265			SB-266		
	Sample Depth (ft.):							2/23/2006	2/23/2006	2/23/2006	2/23/2006	2/23/2006	0.5	2	0.5	2	1	4	7.5	1	4	9
	Sample Date:							0-1	1-2.5	0.75-2.5	0.75-2.5 Field Dup	1.75-2.5	7/15/2008	7/15/2008	7/15/2008	7/15/2008	7/14/2008	7/14/2008	7/14/2008	7/15/2008	7/15/2008	7/15/2008
VOCs (mg/kg)	Chloromethane	NS	NS	NS	NS	100	N/A	NA	NA	NA	NA	NA	NA	NA	NA	NA	NA	NA	NA	NA	NA	NA
	Bromomethane	0.5	30	0.5	30	0.5	N/A	NA	NA	NA	NA	NA	NA	NA	NA	NA	NA	NA	NA	NA	NA	NA
	Methylene chloride	20	200	20	900	0.1	N/A	NA	NA	NA	NA	NA	NA	NA	NA	NA	NA	NA	NA	NA	NA	NA
PAHs / Dibenzofuran (mg/kg)	Dibenzofuran	NS	NS	NS	NS	100	N/A	NA	0.710 U	0.230	NA	0.130	NA	NA	NA	NA	NA	NA	NA	NA	NA	NA
	2-Methylnaphthalene	80	300	80	500	0.7	N/A	NA	0.710 U	0.077	NA	0.130	0.180 U	0.175 U	0.183 U	0.177 U	0.175 U	0.232 U	0.200 U	0.176 U	0.201 U	0.204 U
	Acenaphthene	1,000	1,000	3,000	3,000	4	N/A	NA	0.710 U	0.370	NA	0.220	0.180 U	0.259	0.183 U	0.177 U	0.175 U	0.232	0.200 U	0.176 U	0.201 U	0.204 U
	Acenaphthylene	600	10	600	10	1	N/A	NA	0.710 U	0.560	NA	0.810	0.180 U	0.510	0.183 U	0.177 U	0.175 U	0.232 U	0.200 U	0.176 U	0.201 U	0.204 U
	Anthracene	1,000	1,000	3,000	3,000	1,000	N/A	NA	0.710 U	1.10	NA	1.70	0.180 U	0.995	0.183 U	0.177 U	0.175 U	0.797	0.200 U	0.176 U	0.201 U	0.204 U
	Benzo(a)anthracene	7	7	40	40	7	N/A	NA	0.710 U	2.70	NA	3.30	0.654	3.30	0.325	0.480	0.175 U	1.87	0.200 U	0.176 U	0.547	0.204 U
	Benzo(a)pyrene	2	2	4	4	2	N/A	NA	0.710 U	3.0	NA	2.40	0.667	2.98	0.349	0.510	0.175 U	1.66	0.200 U	0.176 U	0.629	0.204 U
	Benzo(b)fluoranthene	7	7	40	40	7	N/A	NA	0.710 U	2.40	NA	2.10	0.870	3.48	0.411	0.540	0.175 U	1.96	0.200 U	0.176 U	0.712	0.204 U
	Benzo(g,h,i)perylene	1,000	1,000	3,000	3,000	1,000	N/A	NA	0.710 U	1.60	NA	1.30	0.778	2.76	0.294	0.409	0.349 U	1.15	0.399 U	0.351 U	0.595	0.408 U
	Benzo(k)fluoranthene	70	70	400	400	70	N/A	NA	0.710 U	2.30	NA	2.70	0.270	1.29	0.183 U	0.197	0.175 U	0.721	0.200 U	0.176 U	0.258	0.204 U
	Chrysene	70	70	400	400	70	N/A	NA	0.710 U	2.40	NA	3.0	0.738	3.56	0.355	0.504	0.175 U	1.91	0.200 U	0.176 U	0.601	0.204 U
	Dibenz(a,h)anthracene	0.7	0.7	4	4	0.7	N/A	NA	0.710 U	0.650	NA	0.670	0.360 U	0.711	0.366 U	0.177 U	0.349 U	0.464 U	0.399 U	0.351 U	0.401 U	0.408 U
	Fluoranthene	1,000	1,000	3,000	3,000	1,000	N/A	NA	0.710 U	5.80	NA	5.50	1.08	4.37	0.599	0.714	0.175 U	2.86	0.200 U	0.176 U	0.964	0.204 U
	Fluorene	1,000	1,000	3,000	3,000	1,000	N/A	NA	0.710 U	0.370	NA	0.460	0.180 U	0.395	0.183 U	0.177 U	0.175 U	0.327	0.200 U	0.176 U	0.201 U	0.204 U
	Indeno(1,2,3-cd)pyrene	7	7	40	40	7	N/A	NA	0.710 U	1.40	NA	1.0	0.762	3.12	0.312	0.469	0.349 U	1.36	0.399 U	0.351 U	0.653	0.408 U
	Naphthalene	40	500	40	1,000	4	N/A	NA	0.710 U	0.150	NA	0.220	0.180 U	0.246	0.183 U	0.177 U	0.175 U	0.265	0.200 U	0.176 U	0.201 U	0.204 U
	Phenanthrene	500	500	1,000	1,000	10	N/A	NA	0.710 U	4.50	NA	5.70	0.820	3.77	0.344	0.453	0.175 U	3.16	0.200 U	0.176 U	0.788	0.204 U
	Pyrene	1,000	1,000	3,000	3,000	1,000	N/A	NA	0.710 U	5.40	NA	6.40	1.63	5.07	0.698	0.590	0.175 U	3.57	0.200 U	0.176 U	1.32	0.204 U
PCBs	Aroclor 1254	2	2	3	3	2	1	0.1 U	0.1 U	0.1 U	0.1 U	0.1 U	0.0524 U	0.0501 U	0.0506 U	0.126 J	0.153 J	0.0632 U	0.0570 U	0.0502 U	0.0571 U	0.0593 U
	Aroclor 1260	2	2	3	3	2	1	0.1 U	0.1 U	0.1 U	0.1 U	0.1 U	0.0524 U	0.0501 U	0.0506 U	0.0523 U	0.084 J	0.0632 U	0.0570 U	0.0502 U	0.0571 U	0.0593 U
	Total PCBs	2	2	3	3	2	1	0.2 U	0.2 U	0.2 U	0.2 U	0.2 U	0.0524 U	0.0501 U	0.0506 U	0.126 J	0.237 J	0.0632 U	0.0570 U	0.0502 U	0.0571 U	0.0593 U
Metals, total (mg/kg)	Mercury	20	20	30	30	20	N/A	NA	0.553	0.577	0.585	0.108	0.295	0.730	0.238	0.198	0.068	0.276	0.028 U	0.017 U	0.406	0.012 U
	Arsenic	20	20	20	20	20	N/A	NA	22	3.37	4.92	8.29	11.0	8.98	7.41	5.41	2.66	16.3	3.00 U	5.64	9.94	3.06 U
	Barium	1,000	1,000	3,000	3,000	1,000	N/A	NA	973	58	278	46	34.3	98.9	40.3	366	10.8	270	5.99 U	25.5	202	6.12 U
	Beryllium	100	100	200	200	100	N/A	NA	NA	NA	NA	NA	0.27 U	0.27 U	0.28 U	0.42	0.27 U	0.35 U	0.30 U	0.27 U	0.31 U	0.31 U
	Cadmium	2	2	30	30	2	N/A	NA	5.97	0.79	0.83	0.46	0.27 U	0.27 U	0.49	0.51	0.27 U	2.90	0.30 U	0.27 U	0.34	0.31 U
	Chromium	30	30	200	200	30	N/A	NA	19	9.02	9.32	5.14	8.70	14.0	10.4	7.60	4.76	18.0	1.95	22.1	12.4	1.44
	Lead	300	300	300	300	300	N/A	NA	772	311	1,160	244	109	532	79.6	131	43.2	872	2.28	3.15	286	1.74
	Nickel	20	20	700	700	20	N/A	NA	NA	NA	NA	NA	5.29	6.37	5.08	5.27	4.00	44.2	1.33	12.1	9.44	1.58
	Selenium	400	400	800	800	400	N/A	NA	2.98	0.78 U	0.76 U	0.77 U	5.39 U	5.25 U	5.48 U	5.30 U	5.24 U	6.96 U	5.99 U	5.26 U	6.01 U	6.12 U
	Silver	100	100	200	200	100	N/A	NA	0.48 U	0.39 U	0.38 U	0.38 U	2.89	4.31	2.70	1.31	1.64	17.4	0.60 U	3.52	5.95	0.62 U
	Vanadium	600	600	1,000	1,000	600	N/A	NA	NA	NA	NA	NA	17.6	13.0	16.8	14.8	9.68	22.6	5.99 U	23.3	26.1	6.12 U
	Zinc	2,500	2,500	3,000	3,000	2,500	N/A	NA	NA	NA	NA	NA	33.6	24.7	52.2	118	34.7	603	14.3	25.5	70.0	10.6
Total Petroleum Hydrocarbons (mg/kg)	Diesel Range Organics	1,000	1,000	3,000	3,000	1,000	N/A	NA	NA	NA	NA	NA	NA	NA	NA	NA	NA	NA	NA	NA	NA	NA
	Gasoline Range Organics	1,000	1,000	3,000	3,000	1,000	N/A	NA	NA	NA	NA	NA	NA	NA	NA	NA	NA	NA	NA	NA	NA	NA
Metals, TCLP	Lead, TCLP	NS	NS	NS	NS	NS	5.0[5]	NA	NA	NA	NA	NA	NA	NA	NA	NA	NA	NA	NA	NA	NA	NA
Reactivity (mg/kg)	Reactive Cyanide	NS	NS	NS	NS	NS	N/A	NA	NA	NA	NA	NA	NA	NA	NA	NA	NA	NA	NA	NA	NA	NA
Flashpoint (°F)	Flashpoint	NS	NS	NS	NS	NS	N/A	NA	NA	NA	NA	NA	NA	NA	NA	NA	NA	NA	NA	NA	NA	NA

Notes:
mg/kg - milligrams per kilogram (dry weight) or parts per million (ppm).
mg/L - milligrams per liter
NA - Sample not analyzed for the listed analyte.
N/A - Not applicable.
NS - No MassDEP standards exist for this compound.
R - Rejected data point during data review.
U - Compound was not detected at specified quantitation limit.
Values in Bold indicate the compound was detected.
Values shown in bold and shaded type exceed one or more of the listed Method 1 standards or TCLP standard, as applicable.
VOCs - Volatile Organic Compounds.
PAHs - Polynuclear Aromatic Hydrocarbons.
PCBs - Polychlorinated Biphenyls.
RC - Reportable Concentrations.
TSCA - Toxic Substances Control Act criteria.
TCLP - Toxicity Characteristic Leaching Procedure.
(1) - MassDEP Method 1 standards and RC for C9-C10 aromatics used.
(2) - MassDEP RC for Dichloropropane used.
(3) - MassDEP RC for Dichloropropane used.
(4) - MassDEP RC for 1,3-Dichloropropene used.
(5) - SW-846 Chapter 7, Table 7-1, *Maximum Concentration of Contaminants for Toxicity Characteristic*.

Table 1
Summary of Analytical Detected Results for Soil Samples - Historical
Walsh Field
New Bedford, Massachusetts

Analysis	Analyte	S-1/GW-2	S-1/GW-3	S-2/GW-2	S-2/GW-3	RC S-1	TSCA	SB-267 1 7/14/2008	SB-267 3.5 7/14/2008	SB-267 9 7/14/2008	SB-268 1 7/15/2008	SB-268 4.5 7/15/2008	SB-268 9 7/15/2008	SB-269 1 7/15/2008	SB-269 4 7/15/2008	SB-269 9.5 7/15/2008	WF-1 0-0.5 9/30/2008	WF-2 0-0.5 9/30/2008	WF-3 0-0.5 9/30/2008	WF-5 0-0.5 9/30/2008
VOCs																				
(mg/kg)	Chloromethane	NS	NS	NS	NS	100	N/A	NA	NA	NA	NA	NA	NA	NA	NA	NA	NA	NA	NA	NA
	Bromomethane	0.5	30	0.5	30	0.5	N/A	NA	NA	NA	NA	NA	NA	NA	NA	NA	NA	NA	NA	NA
	Methylene chloride	20	200	20	900	0.1	N/A	NA	NA	NA	NA	NA	NA	NA	NA	NA	NA	NA	NA	NA
PAHs / Dibenzofuran																				
(mg/kg)	Dibenzofuran	NS	NS	NS	NS	100	N/A	NA	NA	NA	NA	NA	NA	NA	NA	NA	NA	NA	NA	NA
	2-Methylnaphthalene	80	300	80	500	0.7	N/A	0.169 U	0.207 U	0.199 U	0.187 U	0.245 U	0.210 U	0.171 U	0.200 U	0.194 U	NA	NA	NA	NA
	Acenaphthene	1,000	1,000	3,000	3,000	4	N/A	0.169 U	0.207 U	0.199 U	0.187 U	0.245 U	0.210 U	0.171 U	0.200 U	0.194 U	NA	NA	NA	NA
	Acenaphthylene	600	10	600	10	1	N/A	0.169 U	0.207 U	0.199 U	0.187 U	0.245 U	0.210 U	0.171 U	0.200 U	0.194 U	NA	NA	NA	NA
	Anthracene	1,000	1,000	3,000	3,000	1,000	N/A	0.169 U	0.207 U	0.199 U	0.187 U	**0.269**	**0.677**	0.171 U	0.200 U	0.194 U	NA	NA	NA	NA
	Benzo(a)anthracene	7	7	40	40	7	N/A	**0.260**	0.207 U	0.199 U	0.187 U	**0.360**	**0.903**	0.171 U	**0.231**	0.194 U	NA	NA	NA	NA
	Benzo(a)pyrene	2	2	4	4	2	N/A	**0.271**	0.207 U	0.199 U	0.187 U	**0.292**	**0.677**	0.171 U	**0.231**	0.194 U	NA	NA	NA	NA
	Benzo(b)fluoranthene	7	7	40	40	7	N/A	**0.343**	**0.275**	0.199 U	0.187 U	**0.311**	**0.615**	0.171 U	**0.259**	0.194 U	NA	NA	NA	NA
	Benzo(g,h,i)perylene	1,000	1,000	3,000	3,000	1,000	N/A	0.338 U	0.413 U	0.397 U	0.373 U	0.489 U	**0.446**	0.342 U	0.400 U	0.388 U	NA	NA	NA	NA
	Benzo(k)fluoranthene	70	70	400	400	70	N/A	0.169 U	0.207 U	0.199 U	0.187 U	0.245 U	**0.225**	0.171 U	0.200 U	0.194 U	NA	NA	NA	NA
	Chrysene	70	70	400	400	70	N/A	**0.325**	**0.682**	0.199 U	0.187 U	**0.359**	**0.873**	0.171 U	**0.251**	0.194 U	NA	NA	NA	NA
	Dibenz(a,h)anthracene	0.7	0.7	4	4	0.7	N/A	0.338 U	0.413 U	0.397 U	0.373 U	0.489 U	0.420 U	0.342 U	0.400 U	0.388 U	NA	NA	NA	NA
	Fluoranthene	1,000	1,000	3,000	3,000	1,000	N/A	**0.523**	0.207 U	0.199 U	**0.324**	**0.722**	**1.65**	0.171 U	**0.463**	0.194 U	NA	NA	NA	NA
	Fluorene	1,000	1,000	3,000	3,000	1,000	N/A	0.169 U	0.207 U	0.199 U	0.187 U	0.245 U	**0.299**	0.171 U	0.200 U	0.194 U	NA	NA	NA	NA
	Indeno(1,2,3-cd)pyrene	7	7	40	40	7	N/A	0.338 U	0.413 U	0.397 U	0.373 U	0.489 U	**0.435**	0.342 U	0.400 U	0.388 U	NA	NA	NA	NA
	Naphthalene	40	500	40	1,000	4	N/A	0.169 U	0.207 U	0.199 U	0.187 U	0.245 U	0.210 U	0.171 U	0.200 U	0.194 U	NA	NA	NA	NA
	Phenanthrene	500	500	1,000	1,000	10	N/A	**0.230**	**0.846**	0.199 U	**0.259**	**1.25**	**3.19**	0.171 U	**0.507**	0.194 U	NA	NA	NA	NA
	Pyrene	1,000	1,000	3,000	3,000	1,000	N/A	**0.585**	**0.289**	0.199 U	**0.320**	**0.840**	**2.38**	**0.192**	**0.565**	0.194 U	NA	NA	NA	NA
PCBs																				
	Aroclor 1254	2	2	3	3	2	1	0.0500 U	0.0586 U	0.0584 U	0.0727 J	0.0760 U	0.0581 U	0.0507 U	0.0612 U	0.0538 U	NA	NA	NA	NA
	Aroclor 1260	2	2	3	3	2	1	0.0500 U	0.0586 U	0.0584 U	0.0550 U	0.0760 U	0.0581 U	0.0507 U	0.0612 U	0.0538 U	NA	NA	NA	NA
	Total PCBs	2	2	3	3	2	1	0.0500 U	0.0586 U	0.0584 U	0.0727 J	0.0760 U	0.0581 U	0.0507 U	0.0612 U	0.0538 U	NA	NA	NA	NA
Metals, total																				
(mg/kg)	Mercury	20	20	30	30	20	N/A	**0.079**	**0.078**	0.012 U	**0.183**	**38.4**	0.017 U	**0.222**	**0.122**	0.014 U	NA	NA	NA	NA
	Arsenic	20	20	20	20	20	N/A	**3.19**	**14.3**	**4.84**	**5.53**	**27.8**	3.15 U	**6.51**	**11.7**	**3.48**	**7.84**	**14.4**	**12.0**	**9.89**
	Barium	1,000	1,000	3,000	3,000	1,000	N/A	**14.0**	**200**	**7.59**	**21.5**	**575**	**6.40**	**25.0**	**185**	**12.5**	NA	NA	NA	NA
	Beryllium	100	100	200	200	100	N/A	0.26 U	0.31 U	0.30 U	0.28 U	**0.43**	0.32 U	0.26 U	0.30 U	0.30 U	NA	NA	NA	NA
	Cadmium	2	2	30	30	2	N/A	0.26 U	0.31 U	0.30 U	0.28 U	**1.23**	0.32 U	**0.29**	**0.50**	0.30 U	NA	NA	NA	NA
	Chromium	30	30	200	200	30	N/A	**5.14**	**5.30**	**3.81**	**7.97**	**51.9**	**1.90**	**8.12**	**12.3**	**5.13**	NA	NA	NA	NA
	Lead	300	300	300	300	300	N/A	**47.9**	**209**	**3.13**	**39.0**	**1,320**	**2.82**	**43.8**	**1,790**	**4.51**	NA	NA	NA	NA
	Nickel	20	20	700	700	20	N/A	**3.98**	**11.7**	**4.02**	**4.51**	**24.2**	**2.04**	**5.14**	**7.56**	**4.81**	NA	NA	NA	NA
	Selenium	400	400	800	800	400	N/A	5.06 U	6.19 U	5.95 U	5.59 U	7.34 U	6.30 U	5.13 U	6.00 U	5.81 U	NA	NA	NA	NA
	Silver	100	100	200	200	100	N/A	**2.22**	**3.94**	**1.17**	**2.52**	**15.8**	0.63 U	**2.99**	**4.23**	**1.24**	NA	NA	NA	NA
	Vanadium	600	600	1,000	1,000	600	N/A	**10.6**	**18.3**	5.95 U	**14.9**	**41.6**	6.30 U	**15.3**	**18.9**	**8.91**	NA	NA	NA	NA
	Zinc	2,500	2,500	3,000	3,000	2,500	N/A	**33.8**	**25.3**	**14.1**	**43.1**	**834**	**11.1**	**32.9**	**125**	**18.3**	NA	NA	NA	NA
Total Petroleum Hydrocarbons																				
(mg/kg)	Diesel Range Organics	1,000	1,000	3,000	3,000	1,000	N/A	NA	NA	NA	NA	NA	NA	NA	NA	NA	NA	NA	NA	NA
	Gasoline Range Organics	1,000	1,000	3,000	3,000	1,000	N/A	NA	NA	NA	NA	NA	NA	NA	NA	NA	NA	NA	NA	NA
Metals, TCLP																				
	Lead, TCLP	NS	NS	NS	NS	NS	5.0(5)	NA	NA	NA	NA	NA	NA	NA	NA	NA	NA	NA	NA	NA
Reactivity																				
(mg/kg)	Reactive Cyanide	NS	NS	NS	NS	NS	N/A	NA	NA	NA	NA	NA	NA	NA	NA	NA	NA	NA	NA	NA
Flashpoint																				
(°F)	Flashpoint	NS	NS	NS	NS	NS	N/A	NA	NA	NA	NA	NA	NA	NA	NA	NA	NA	NA	NA	NA

Notes:
mg/kg - milligrams per kilogram (dry weight) or parts per million (ppm).
mg/L - milligrams per liter
NA - Sample not analyzed for the listed analyte.
N/A - Not applicable.
NS - No MassDEP standards exist for this compound.
R - Rejected data point during data review.
U - Compound was not detected at specified quantitation limit.
Values in Bold indicate the compound was detected.
Values shown in Bold and shaded type exceed one or more of the listed Method 1 standards or TCLP standard, as applicable.
VOCs - Volatile Organic Compounds.
PAHs - Polynuclear Aromatic Hydrocarbons.
PCBs - Polychlorinated Biphenyls.
RC - Reportable Concentration.
TSCA - Toxic Substances Control Act criteria.
TCLP - Toxicity Characteristic Leaching Procedure.
(1) - MassDEP Method 1 standards and RC for C9-C10 aromatics used.
(2) - MassDEP RC for Dichloropropane used.
(3) - MassDEP RC for Dichloropropene used.
(4) - MassDEP RC for 1,3-Dichloropropene used.
(5) - SW-846 Chapter 7, Table 7-1, *Maximum Concentration of Contaminants for Toxicity Characteristic*.

Table 1
Summary of Analytical Detected Results for Soil Samples - Historical
Walsh Field
New Bedford, Massachusetts

Analysis	Analyte	S-1/GW-2	S-1/GW-3	S-2/GW-2	S-2/GW-3	RC S-1	TSCA	WF-6	WF-7	WF-8	WF-9	WF-10	WF-11	WF-12	WF-13	WF-14	WF-15	WF-16	WF-17	WF-18
	Sample Depth (ft.):							0-0.5	0-0.5	0-0.5	0-0.5	0-0.5	0-0.5	0-0.5	0-0.5	0-0.5	0-0.5	0-0.5	0-0.5	0-0.5
	Sample Date:							9/30/2008	9/30/2008	9/30/2008	9/30/2008	9/30/2008	9/30/2008	9/30/2008	9/30/2008	9/30/2008	9/30/2008	9/30/2008	9/30/2008	9/30/2008
VOCs (mg/kg)	Chloromethane	NS	NS	NS	NS	100	N/A	NA	NA	NA	NA	NA	NA	NA	NA	NA	NA	NA	NA	NA
	Bromomethane	0.5	30	0.5	30	0.5	N/A	NA	NA	NA	NA	NA	NA	NA	NA	NA	NA	NA	NA	NA
	Methylene chloride	20	200	20	900	0.1	N/A	NA	NA	NA	NA	NA	NA	NA	NA	NA	NA	NA	NA	NA
PAHs / Dibenzofuran (mg/kg)	Dibenzofuran	NS	NS	NS	NS	100	N/A	NA	NA	NA	NA	NA	NA	NA	NA	NA	NA	NA	NA	NA
	2-Methylnaphthalene	80	300	80	500	0.7	N/A	NA	NA	NA	NA	NA	NA	NA	NA	NA	NA	NA	NA	NA
	Acenaphthene	1,000	1,000	3,000	3,000	4	N/A	NA	NA	NA	NA	NA	NA	NA	NA	NA	NA	NA	NA	NA
	Acenaphthylene	600	10	600	10	1	N/A	NA	NA	NA	NA	NA	NA	NA	NA	NA	NA	NA	NA	NA
	Anthracene	1,000	1,000	3,000	3,000	1,000	N/A	NA	NA	NA	NA	NA	NA	NA	NA	NA	NA	NA	NA	NA
	Benzo(a)anthracene	7	7	40	40	7	N/A	NA	NA	NA	NA	NA	NA	NA	NA	NA	NA	NA	NA	NA
	Benzo(a)pyrene	2	2	4	4	2	N/A	NA	NA	NA	NA	NA	NA	NA	NA	NA	NA	NA	NA	NA
	Benzo(b)fluoranthene	7	7	40	40	7	N/A	NA	NA	NA	NA	NA	NA	NA	NA	NA	NA	NA	NA	NA
	Benzo(g,h,i)perylene	1,000	1,000	3,000	3,000	1,000	N/A	NA	NA	NA	NA	NA	NA	NA	NA	NA	NA	NA	NA	NA
	Benzo(k)fluoranthene	70	70	400	400	70	N/A	NA	NA	NA	NA	NA	NA	NA	NA	NA	NA	NA	NA	NA
	Chrysene	70	70	400	400	70	N/A	NA	NA	NA	NA	NA	NA	NA	NA	NA	NA	NA	NA	NA
	Dibenz(a,h)anthracene	0.7	0.7	4	4	0.7	N/A	NA	NA	NA	NA	NA	NA	NA	NA	NA	NA	NA	NA	NA
	Fluoranthene	1,000	1,000	3,000	3,000	1,000	N/A	NA	NA	NA	NA	NA	NA	NA	NA	NA	NA	NA	NA	NA
	Fluorene	1,000	1,000	3,000	3,000	1,000	N/A	NA	NA	NA	NA	NA	NA	NA	NA	NA	NA	NA	NA	NA
	Indeno(1,2,3-cd)pyrene	7	7	40	40	7	N/A	NA	NA	NA	NA	NA	NA	NA	NA	NA	NA	NA	NA	NA
	Naphthalene	40	500	40	1,000	4	N/A	NA	NA	NA	NA	NA	NA	NA	NA	NA	NA	NA	NA	NA
	Phenanthrene	500	500	1,000	1,000	10	N/A	NA	NA	NA	NA	NA	NA	NA	NA	NA	NA	NA	NA	NA
	Pyrene	1,000	1,000	3,000	3,000	1,000	N/A	NA	NA	NA	NA	NA	NA	NA	NA	NA	NA	NA	NA	NA
PCBs	Aroclor 1254	2	2	3	3	2	1	NA	NA	NA	NA	NA	NA	NA	NA	NA	NA	NA	NA	NA
	Aroclor 1260	2	2	3	3	2	1	NA	NA	NA	NA	NA	NA	NA	NA	NA	NA	NA	NA	NA
	Total PCBs	2	2	3	3	2	1	NA	NA	NA	NA	NA	NA	NA	NA	NA	NA	NA	NA	NA
Metals, total (mg/kg)	Mercury	20	20	30	30	20	N/A	NA	NA	NA	NA	NA	NA	NA	NA	NA	NA	NA	NA	NA
	Arsenic	20	20	20	20	20	N/A	**5.82**	**7.86**	**6.50**	**10.7**	**6.96**	**7.86**	**6.53**	**7.25**	**9.51**	**6.27**	**5.46**	**5.75**	**6.05**
	Barium	1,000	1,000	3,000	3,000	1,000	N/A	NA	NA	NA	NA	NA	NA	NA	NA	NA	NA	NA	NA	NA
	Beryllium	100	100	200	200	100	N/A	NA	NA	NA	NA	NA	NA	NA	NA	NA	NA	NA	NA	NA
	Cadmium	2	2	30	30	2	N/A	NA	NA	NA	NA	NA	NA	NA	NA	NA	NA	NA	NA	NA
	Chromium	30	30	200	200	30	N/A	NA	NA	NA	NA	NA	NA	NA	NA	NA	NA	NA	NA	NA
	Lead	300	300	300	300	300	N/A	NA	NA	NA	NA	NA	NA	NA	NA	NA	NA	NA	NA	NA
	Nickel	20	20	700	700	20	N/A	NA	NA	NA	NA	NA	NA	NA	NA	NA	NA	NA	NA	NA
	Selenium	400	400	800	800	400	N/A	NA	NA	NA	NA	NA	NA	NA	NA	NA	NA	NA	NA	NA
	Silver	100	100	200	200	100	N/A	NA	NA	NA	NA	NA	NA	NA	NA	NA	NA	NA	NA	NA
	Vanadium	600	600	1,000	1,000	600	N/A	NA	NA	NA	NA	NA	NA	NA	NA	NA	NA	NA	NA	NA
	Zinc	2,500	2,500	3,000	3,000	2,500	N/A	NA	NA	NA	NA	NA	NA	NA	NA	NA	NA	NA	NA	NA
Total Petroleum Hydrocarbons (mg/kg)	Diesel Range Organics	1,000	1,000	3,000	3,000	1,000	N/A	NA	NA	NA	NA	NA	NA	NA	NA	NA	NA	NA	NA	NA
	Gasoline Range Organics	1,000	1,000	3,000	3,000	1,000	N/A	NA	NA	NA	NA	NA	NA	NA	NA	NA	NA	NA	NA	NA
Metals, TCLP	Lead, TCLP	NS	NS	NS	NS	NS	5.0[5]	NA	NA	NA	NA	NA	NA	NA	NA	NA	NA	NA	NA	NA
Reactivity (mg/kg)	Reactive Cyanide	NS	NS	NS	NS	NS	N/A	NA	NA	NA	NA	NA	NA	NA	NA	NA	NA	NA	NA	NA
Flashpoint (°F)	Flashpoint	NS	NS	NS	NS	NS	N/A	NA	NA	NA	NA	NA	NA	NA	NA	NA	NA	NA	NA	NA

Notes:
mg/kg - milligrams per kilogram (dry weight) or parts per million (ppm).
mg/L - milligrams per liter
NA - Sample not analyzed for the listed analyte.
N/A - Not applicable.
NS - No MassDEP standards exist for this compound.
R - Rejected data point during data review.
U - Compound was not detected at specified quantitation limit.
Values in Bold indicate the compound was detected.
Values shown in Bold and shaded type exceed one or more of the listed Method 1 standards or TCLP standard, as applicable.
VOCs - Volatile Organic Compounds.
PAHs - Polynuclear Aromatic Hydrocarbons.
PCBs - Polychlorinated Biphenyls.
RC - Reportable Concentration.
TSCA - Toxic Substances Control Act criteria.
TCLP - Toxicity Characteristic Leaching Procedure.
(1) - MassDEP Method 1 standards and RC for C9-C10 aromatics used.
(2) - MassDEP RC for Dichloropropane used.
(3) - MassDEP RC for Dichloropropene used.
(4) - MassDEP RC for 1,3-Dichloropropene used.
(5) - SW-846 Chapter 7, Table 7-1, *Maximum Concentration of Contaminants for Toxicity Characteristic*.

Table 2
Summary of Analytical Results for Surface Soil Samples - 2009
Walsh Field
New Bedford, Massachusetts

Analysis	Analyte	S-1/GW-2	S-1/GW-3	S-2/GW-2	S-2/GW-3	RC S-1*	TSCA	WTR-SS-01	WTR-SS-02	WTR-SS-03	WTR-SS-04		WTR-SS-05	WTR-SS-06	WTR-SS-07	WTR-SS-08	WTR-SS-09	WTR-SS-10	WTR-SS-11	WTR-SS-12	WTR-SS-13	WTR-SS-14	WTR-SS-15	WTR-SS-16
	Sample Depth (ft.):							0-0.5	0-0.5	0-0.5	0-0.5	0-0.5	0-0.5	0-0.5	0-0.5	0-0.5	0-0.5	0-0.5	0-0.5	0-0.5	0-0.5	0-0.5	0-0.5	0-0.5
	Sample Date:							3/19/2009	3/19/2009	3/19/2009	3/19/2009	3/19/2009	3/19/2009	3/19/2009	3/19/2009	3/19/2009	3/19/2009	3/19/2009	3/19/2009	3/19/2009	3/19/2009	3/19/2009	3/19/2009	3/19/2009
	Field Dup																							
PAHs																								
(mg/kg)	2-Methylnaphthalene	80	300	80	500	0.7	N/A	0.194 U	0.204 U	0.183 U	0.184 U	0.183 U	0.191 U	0.176 U	0.199 U	0.193 U	0.181 U	0.186 U	0.173 U	0.206 U	0.178 U	0.187 U	0.195 U	0.177 U
	Acenaphthene	1,000	1,000	3,000	3,000	4	N/A	0.194 U	0.204 U	0.183 U	0.184 U	0.183 U	0.191 U	0.176 U	0.199 U	0.193 U	0.181 U	0.186 U	0.173 U	0.206 U	0.178 U	0.187 U	0.195 U	0.177 U
	Acenaphthylene	600	10	600	10	1	N/A	0.194 U	0.204 U	0.183 U	0.184 U	0.183 U	0.191 U	0.176 U	0.199 U	0.193 U	0.181 U	0.186 U	0.173 U	0.206 U	0.178 U	0.187 U	0.195 U	0.177 U
	Anthracene	1,000	1,000	3,000	3,000	1,000	N/A	0.194 U	0.204 U	0.183 U	0.184 U	0.183 U	0.191 U	0.176 U	0.199 U	0.193 U	0.181 U	0.186 U	0.173 U	**0.406**	0.178 U	0.187 U	0.195 U	0.177 U
	Benzo(a)anthracene	7	7	40	40	7	N/A	0.194 U	0.204 U	0.183 U	0.184 U	0.183 U	**0.197**	0.176 U	**0.380**	0.193 U	0.181 U	0.186 U	0.173 U	**0.913**	0.178 U	**0.279**	0.195 U	0.177 U
	Benzo(a)pyrene	2	2	4	4	2	N/A	0.194 U	0.204 U	**0.185**	0.184 U	0.183 U	**0.236**	0.176 U	**0.349**	0.193 U	0.181 U	0.186 U	0.173 U	**0.818**	0.178 U	**0.296**	0.195 U	0.177 U
	Benzo(b)fluoranthene	7	7	40	40	7	N/A	0.194 U	0.204 U	**0.215**	0.184 U	0.183 U	**0.248**	0.176 U	**0.408**	0.193 U	0.181 U	0.186 U	0.173 U	**0.920**	0.178 U	**0.336**	0.195 U	0.177 U
	Benzo(g,h,i)perylene	1,000	1,000	3,000	3,000	1,000	N/A	0.194 U	0.204 U	0.183 U	0.184 U	0.183 U	0.191 U	0.176 U	**0.217**	0.193 U	0.181 U	0.186 U	0.173 U	**0.474**	0.178 U	**0.191**	0.195 U	0.177 U
	Benzo(k)fluoranthene	70	70	400	400	70	N/A	0.194 U	0.204 U	0.183 U	0.184 U	0.183 U	0.191 U	0.176 U	0.199 U	0.193 U	0.181 U	0.186 U	0.173 U	**0.365**	0.178 U	0.187 U	0.195 U	0.177 U
	Chrysene	70	70	400	400	70	N/A	0.194 U	0.204 U	**0.193**	0.184 U	0.183 U	**0.234**	0.176 U	**0.421**	0.193 U	0.181 U	0.186 U	0.173 U	**0.945**	0.178 U	**0.310**	0.195 U	0.177 U
	Dibenz(a,h)anthracene	0.7	0.7	4	4	0.7	N/A	0.194 U	0.204 U	0.183 U	0.184 U	0.183 U	0.191 U	0.176 U	0.199 U	0.193 U	0.181 U	0.186 U	0.173 U	0.206 U	0.178 U	0.187 U	0.195 U	0.177 U
	Fluoranthene	1,000	1,000	3,000	3,000	1,000	N/A	0.194 U	0.204 U	**0.274**	0.184 U	0.183 U	**0.272**	0.176 U	**0.590**	0.193 U	0.181 U	0.186 U	0.173 U	**1.39**	0.178 U	**0.421**	0.195 U	0.177 U
	Fluorene	1,000	1,000	3,000	3,000	1,000	N/A	0.194 U	0.204 U	0.183 U	0.184 U	0.183 U	0.191 U	0.176 U	0.199 U	0.193 U	0.181 U	0.186 U	0.173 U	0.206 U	0.178 U	0.187 U	0.195 U	0.177 U
	Indeno(1,2,3-cd)pyrene	7	7	40	40	7	N/A	0.194 U	0.204 U	0.183 U	0.184 U	0.183 U	0.191 U	0.176 U	**0.247**	0.193 U	0.181 U	0.186 U	0.173 U	**0.650**	0.178 U	**0.235**	0.195 U	0.177 U
	Naphthalene	40	500	40	1,000	4	N/A	0.194 U	0.204 U	0.183 U	0.184 U	0.183 U	0.191 U	0.176 U	0.199 U	0.193 U	0.181 U	0.186 U	0.173 U	0.206 U	0.178 U	0.187 U	0.195 U	0.177 U
	Phenanthrene	500	500	1,000	1,000	10	N/A	0.194 U	0.204 U	**0.206**	0.184 U	0.183 U	0.191 U	0.176 U	**0.674**	0.193 U	0.181 U	0.186 U	0.173 U	**1.88**	0.178 U	**0.308**	0.195 U	0.177 U
	Pyrene	1,000	1,000	3,000	3,000	1,000	N/A	**0.202**	0.204 U	**0.412**	0.184 U	0.183 U	**0.424**	0.176 U	**1.03**	0.193 U	0.181 U	0.186 U	0.173 U	**1.87**	0.178 U	**0.612**	0.195 U	**0.209**
Metals, total																								
(mg/kg)	Mercury	20	20	30	30	20	N/A	**0.093**	**0.127**	**0.074**	**0.059**	**0.060**	**0.117**	**0.031**	**0.169**	**0.062**	0.014 U	0.016 U	0.014 U	**0.172**	**0.034**	**0.114**	**0.057**	**0.026**
	Antimony	20	20	30	30	20	N/A	4.66 U	4.89 U	4.38 U	4.41 U	4.39 U	4.59 U	4.22 U	4.77 U	4.63 U	4.35 U	4.45 U	4.15 U	4.93 U	4.27 U	4.48 U	4.67 U	4.25 U
	Arsenic	20	20	20	20	20	N/A	**8.18**	**7.59**	**5.23**	**16.3**	**13.5**	**4.95**	**4.51**	**4.34**	**3.20**	**4.49**	**5.86**	**3.44**	**5.47**	**4.16**	**10.1**	**59.3**	**6.60**
	Barium	1,000	1,000	3,000	3,000	1,000	N/A	**75.5**	**35.1**	**55.7**	**50.9**	**47.3**	**71.2**	**107**	**215**	**64.5**	**126**	**157**	**112**	**29.4**	**108**	**80.8**	**54.5**	**35.6**
	Beryllium	100	100	200	200	100	N/A	0.30 U	0.31 U	0.28 U	0.28 U	0.28 U	0.29 U	0.27 U	0.30 U	0.29 U	0.28 U	0.28 U	0.26 U	0.31 U	0.27 U	0.28 U	0.30 U	0.27 U
	Cadmium	2	2	30	30	2	N/A	**0.34**	0.31 U	0.28 U	0.28 U	0.28 U	**0.33**	0.27 U	**0.38**	0.29 U	0.28 U	0.28 U	0.26 U	0.31 U	0.27 U	**0.29**	**0.29**	0.27 U
	Chromium	30	30	200	200	30	N/A	**34.5**	**11.4**	**26.2**	**12.9**	**11.3**	**30.6**	**39.8**	**10.6**	**36.1**	**85.0**	**76.6**	**71.4**	**9.55**	**48.9**	**33.6**	**18.2**	**15.0**
	Lead	300	300	300	300	300	N/A	**31.7**	**60.5**	**10.5**	**44.3**	**45.6**	**85.7**	**30.2**	**197**	**28.5**	**4.10**	**5.68**	**4.58**	**55.7**	**10.9**	**82.8**	**36.5**	**19.3**
	Nickel	20	20	700	700	20	N/A	**15.7**	**5.31**	**13.1**	**7.94**	**7.30**	**13.1**	**19.2**	**4.72**	**16.6**	**38.5**	**36.6**	**33.7**	**4.66**	**23.3**	**17.1**	**9.69**	**8.77**
	Selenium	400	400	800	800	400	N/A	5.82 U	6.12 U	5.47 U	5.51 U	5.49 U	5.73 U	5.27 U	5.96 U	5.79 U	5.43 U	5.57 U	5.19 U	6.16 U	5.34 U	5.60 U	5.84 U	5.31 U
	Silver	100	100	200	200	100	N/A	0.59 U	0.62 U	0.55 U	0.56 U	0.55 U	0.58 U	0.53 U	0.60 U	0.58 U	0.55 U	0.56 U	0.52 U	0.62 U	0.54 U	0.56 U	0.59 U	0.54 U
	Thallium	8	8	60	60	8	N/A	3.49 U	3.67 U	3.28 U	3.31 U	3.29 U	3.44 U	3.16 U	3.58 U	3.47 U	3.26 U	3.34 U	3.12 U	3.70 U	3.20 U	3.36 U	3.51 U	3.19 U
	Vanadium	600	600	1,000	1,000	600	N/A	**26.5**	**17.7**	**20.9**	**18.9**	**17.6**	**22.6**	**33.0**	**13.9**	**21.7**	**35.5**	**47.8**	**32.7**	**15.7**	**33.5**	**21.8**	**20.0**	**17.1**
	Zinc	2,500	2,500	3,000	3,000	2,500	N/A	**187**	**55.3**	**30.6**	**28.7**	**26.5**	**63.4**	**42.7**	**81.5**	**46.6**	**39.7**	**40.4**	**38.0**	**36.5**	**36.8**	**82.9**	**29.9**	**31.1**

Notes:

mg/kg - milligrams per kilogram (dry weight) or parts per million (ppm).

N/A - Not applicable.

U - Compound was not detected at specified quantitation limit.

Values in **Bold** indicate the compound was detected.

Values shown in Bold and shaded type exceed one or more of the listed Method 1 standards.

PAHs - Polynuclear Aromatic Hydrocarbons.

RC - Reportable Concentration.

TSCA - Toxic Substances Control Act criteria.

* - For reference purposes only.

Table 3
Summary of Analytical Results for Waste Characterization Soil Samples - 2009
Walsh Field
New Bedford, Massachusetts

Analysis	Analyte	Reuse Level*		Soil Recycling Facility Summary Levels**			Sample Location: NAP-SS-01	NAP-SS-02	NAP-SS-03	NAP-SS-04	Fence DSP-1
							Sample Depth (ft.): 0-0.5	0-0.5	0-0.5	0-0.5	
							Sample Date: 3/19/2009	3/19/2009	3/19/2009	3/19/2009	4/24/2009
		Lined Landfills	Unlined Landfill	Hot Mix Asphalt Plants	Thermal Processing Plant	Cold Mix Emulsion Plant					
VOCs (mg/kg)	Acetone	N/A	N/A	N/A	N/A	N/A	0.13 U	0.12 U	0.14 U	0.12 U	0.085 U
	tert-Amylmethyl Ether	N/A	N/A	N/A	N/A	N/A	0.002 U	0.002 U	0.002 U	0.002 U	0.00085 U
	Benzene	N/A	N/A	N/A	N/A	N/A	0.003 U	0.003 U	0.003 U	0.003 U	0.0017 U
	Bromobenzene	N/A	N/A	N/A	N/A	N/A	0.003 U	0.003 U	0.003 U	0.003 U	0.0017 U
	Bromochloromethane	N/A	N/A	N/A	N/A	N/A	0.003 U	0.003 U	0.003 U	0.003 U	0.0017 U
	Bromodichloromethane	N/A	N/A	N/A	N/A	N/A	0.003 U	0.003 U	0.003 U	0.003 U	0.0017 U
	Bromoform	N/A	N/A	N/A	N/A	N/A	0.003 U	0.003 U	0.003 U	0.003 U	0.0085 U
	Bromomethane	N/A	N/A	N/A	N/A	N/A	0.013 U	0.012 U	0.014 U	0.012 U	0.0085 U
	2-Butanone (MEK)	N/A	N/A	N/A	N/A	N/A	0.052 U	0.047 U	0.054 U	0.047 U	0.034 U
	n-Butylbenzene	N/A	N/A	N/A	N/A	N/A	0.003 U	0.003 U	0.003 U	0.003 U	**0.0021**
	sec-Butylbenzene	N/A	N/A	N/A	N/A	N/A	0.003 U	0.003 U	0.003 U	0.003 U	0.0017 U
	tert-Butylbenzene	N/A	N/A	N/A	N/A	N/A	0.003 U	0.003 U	0.003 U	0.003 U	0.0017 U
	tert-Butylethyl Ether	N/A	N/A	N/A	N/A	N/A	0.002 U	0.002 U	0.002 U	0.002 U	0.00085 U
	Carbon Disulfide	N/A	N/A	N/A	N/A	N/A	0.013 U	0.012 U	0.014 U	0.012 U	0.0051 U
	Carbon Tetrachloride	N/A	N/A	N/A	N/A	N/A	0.003 U	0.003 U	0.003 U	0.003 U	0.0017 U
	Chlorobenzene	N/A	N/A	N/A	N/A	N/A	0.003 U	0.003 U	0.003 U	0.003 U	0.0017 U
	Chlorodibromomethane	N/A	N/A	N/A	N/A	N/A	0.002 U	0.002 U	0.002 U	0.002 U	0.0042 U
	Chloroethane	N/A	N/A	N/A	N/A	N/A	0.026 U	0.024 U	0.027 U	0.024 U	0.017 U
	Chloroform	N/A	N/A	N/A	N/A	N/A	0.006 U	0.005 U	0.006 U	0.005 U	0.0034 U
	Chloromethane	N/A	N/A	N/A	N/A	N/A	0.013 U	0.012 U	0.014 U	0.012 U	0.0085 U
	2-Chlorotoluene	N/A	N/A	N/A	N/A	N/A	0.003 U	0.003 U	0.003 U	0.003 U	0.0017 U
	4-Chlorotoluene	N/A	N/A	N/A	N/A	N/A	0.003 U	0.003 U	0.003 U	0.003 U	0.0017 U
	1,2-Dibromo-3-Chloropropane	N/A	N/A	N/A	N/A	N/A	0.013 U	0.012 U	0.014 U	0.012 U	0.0017 U
	1,2-Dibromoethane	N/A	N/A	N/A	N/A	N/A	0.002 U	0.002 U	0.002 U	0.002 U	0.00085 U
	Dibromomethane	N/A	N/A	N/A	N/A	N/A	0.003 U	0.003 U	0.003 U	0.003 U	0.0017 U
	1,2-Dichlorobenzene	N/A	N/A	N/A	N/A	N/A	0.003 U	0.003 U	0.003 U	0.003 U	0.0017 U
	1,3-Dichlorobenzene	N/A	N/A	N/A	N/A	N/A	0.003 U	0.003 U	0.003 U	0.003 U	0.0017 U
	1,4-Dichlorobenzene	N/A	N/A	N/A	N/A	N/A	0.003 U	0.003 U	0.003 U	0.003 U	0.0017 U
	Dichlorodifluoromethane	N/A	N/A	N/A	N/A	N/A	0.026 U	0.024 U	0.027 U	0.024 U	0.017 U
	1,1-Dichloroethane	N/A	N/A	N/A	N/A	N/A	0.003 U	0.003 U	0.003 U	0.003 U	0.0017 U
	1,2-Dichloroethane	N/A	N/A	N/A	N/A	N/A	0.003 U	0.003 U	0.003 U	0.003 U	0.0017 U
	1,1-Dichloroethylene	N/A	N/A	N/A	N/A	N/A	0.006 U	0.005 U	0.006 U	0.005 U	0.0034 U
	cis-1,2-Dichloroethylene	N/A	N/A	N/A	N/A	N/A	0.003 U	0.003 U	0.003 U	0.003 U	0.0017 U
	trans-1,2-Dichloroethylene	N/A	N/A	N/A	N/A	N/A	0.003 U	0.003 U	0.003 U	0.003 U	0.0017 U
	1,2-Dichloropropane	N/A	N/A	N/A	N/A	N/A	0.003 U	0.003 U	0.003 U	0.003 U	0.0017 U
	1,3-Dichloropropane	N/A	N/A	N/A	N/A	N/A	0.002 U	0.002 U	0.002 U	0.002 U	0.00085 U
	2,2-Dichloropropane	N/A	N/A	N/A	N/A	N/A	0.003 U	0.003 U	0.003 U	0.003 U	0.0017 U
	1,1-Dichloropropene	N/A	N/A	N/A	N/A	N/A	0.003 U	0.003 U	0.003 U	0.003 U	0.0017 U
	cis-1,3-Dichloropropene	N/A	N/A	N/A	N/A	N/A	0.002 U	0.002 U	0.002 U	0.002 U	0.0042 U
	trans-1,3-Dichloropropene	N/A	N/A	N/A	N/A	N/A	0.002 U	0.002 U	0.002 U	0.002 U	0.0042 U
	Diethyl Ether	N/A	N/A	N/A	N/A	N/A	0.026 U	0.024 U	0.027 U	0.024 U	0.017 U
	Diisopropyl Ether	N/A	N/A	N/A	N/A	N/A	0.002 U	0.002 U	0.002 U	0.002 U	0.00085 U
	1,4-Dioxane	N/A	N/A	N/A	N/A	N/A	0.13 U	0.12 U	0.14 U	0.12 U	0.085 U
	Ethyl Benzene	N/A	N/A	N/A	N/A	N/A	0.003 U	0.003 U	0.003 U	0.003 U	0.0017 U
	Hexachlorobutadiene	N/A	N/A	N/A	N/A	N/A	0.003 U	0.003 U	0.003 U	0.003 U	0.0017 U
	2-Hexanone	N/A	N/A	N/A	N/A	N/A	0.026 U	0.024 U	0.027 U	0.024 U	0.017 U

Table 3
Summary of Analytical Results for Waste Characterization Soil Samples - 2009
Walsh Field
New Bedford, Massachusetts

Analysis	Analyte	Reuse Level*		Soil Recycling Facility Summary Levels**			Sample Location: NAP-SS-01	NAP-SS-02	NAP-SS-03	NAP-SS-04	Fence DSP-1
							Sample Depth (ft.): 0-0.5	0-0.5	0-0.5	0-0.5	
							Sample Date: 3/19/2009	3/19/2009	3/19/2009	3/19/2009	4/24/2009
		Lined Landfills	Unlined Landfill	Hot Mix Asphalt Plants	Thermal Processing Plant	Cold Mix Emulsion Plant					
	Isopropylbenzene	N/A	N/A	N/A	N/A	N/A	0.003 U	0.003 U	0.003 U	0.003 U	0.0017 U
	p-Isopropyltoluene	N/A	N/A	N/A	N/A	N/A	0.003 U	0.003 U	0.003 U	0.003 U	0.0017 U
	MTBE	N/A	N/A	N/A	N/A	N/A	0.006 U	0.005 U	0.006 U	0.005 U	0.0034 U
	Methylene Chloride	N/A	N/A	N/A	N/A	N/A	0.026 U	0.024 U	0.027 U	0.024 U	0.017 U
	MIBK	N/A	N/A	N/A	N/A	N/A	0.026 U	0.024 U	0.027 U	0.024 U	0.017 U
	Naphthalene	N/A	N/A	N/A	N/A	N/A	0.013 U	0.012 U	0.014 U	0.012 U	0.0085 U
	n-Propylbenzene	N/A	N/A	N/A	N/A	N/A	0.003 U	0.003 U	0.003 U	0.003 U	0.0017 U
	Styrene	N/A	N/A	N/A	N/A	N/A	0.003 U	0.003 U	0.003 U	0.003 U	0.0085 U
	1,1,1,2-Tetrachloroethane	N/A	N/A	N/A	N/A	N/A	0.003 U	0.003 U	0.003 U	0.003 U	0.0017 U
	1,1,2,2-Tetrachloroethane	N/A	N/A	N/A	N/A	N/A	0.002 U	0.002 U	0.002 U	0.002 U	0.00085 U
	Tetrachloroethylene	N/A	N/A	N/A	N/A	N/A	0.003 U	0.003 U	0.003 U	0.003 U	0.0017 U
	Tetrahydrofuran	N/A	N/A	N/A	N/A	N/A	0.013 U	0.012 U	0.014 U	0.012 U	0.0085 U
	Toluene	N/A	N/A	N/A	N/A	N/A	0.003 U	0.003 U	0.003 U	0.003 U	0.0017 U
	1,2,3-Trichlorobenzene	N/A	N/A	N/A	N/A	N/A	0.003 U	0.003 U	0.003 U	0.003 U	0.0085 U
	1,2,4-Trichlorobenzene	N/A	N/A	N/A	N/A	N/A	0.003 U	0.003 U	0.003 U	0.003 U	0.0085 U
	1,1,1-Trichloroethane	N/A	N/A	N/A	N/A	N/A	0.003 U	0.003 U	0.003 U	0.003 U	0.0017 U
	1,1,2-Trichloroethane	N/A	N/A	N/A	N/A	N/A	0.003 U	0.003 U	0.003 U	0.003 U	0.0017 U
	Trichloroethylene	N/A	N/A	N/A	N/A	N/A	0.003 U	0.003 U	0.003 U	0.003 U	0.0017 U
	Trichlorofluoromethane	N/A	N/A	N/A	N/A	N/A	0.013 U	0.012 U	0.014 U	0.012 U	0.0085 U
	1,2,3-Trichloropropane	N/A	N/A	N/A	N/A	N/A	0.003 U	0.003 U	0.003 U	0.003 U	0.0017 U
	1,2,4-Trimethylbenzene	N/A	N/A	N/A	N/A	N/A	0.003 U	0.003 U	0.003 U	0.003 U	0.0017 U
	1,3,5-Trimethylbenzene	N/A	N/A	N/A	N/A	N/A	0.003 U	0.003 U	0.003 U	0.003 U	0.0017 U
	Vinyl Chloride	N/A	N/A	N/A	N/A	N/A	0.013 U	0.012 U	0.014 U	0.012 U	0.0085 U
	m + p Xylene	N/A	N/A	N/A	N/A	N/A	0.006 U	0.005 U	0.006 U	0.005 U	0.0034 U
	o-Xylene	N/A	N/A	N/A	N/A	N/A	0.003 U	0.003 U	0.003 U	0.003 U	**0.0017**
	Total VOCs	10	4	30 to 1,800			ND	ND	ND	ND	***0.0038***
SVOCs (mg/kg)	Acenaphthene	N/A	N/A	N/A	N/A	N/A	0.205 U	0.198 U	0.200 U	0.203 U	0.19 U
	Acenaphthylene	N/A	N/A	N/A	N/A	N/A	0.205 U	0.198 U	0.200 U	0.203 U	0.19 U
	Acetophenone	N/A	N/A	N/A	N/A	N/A	0.41 U	0.40 U	0.40 U	0.41 U	0.39 U
	Aniline	N/A	N/A	N/A	N/A	N/A	0.41 U	0.40 U	0.40 U	0.41 U	0.39 U
	Anthracene	N/A	N/A	N/A	N/A	N/A	0.205 U	**0.252**	0.200 U	0.203 U	0.19 U
	Benzo(a)anthracene	N/A	N/A	N/A	N/A	N/A	0.205 U	**0.445**	0.200 U	0.203 U	**0.24**
	Benzo(a)pyrene	N/A	N/A	N/A	N/A	N/A	0.205 U	**0.356**	0.200 U	0.203 U	**0.27**
	Benzo(b)fluoranthene	N/A	N/A	N/A	N/A	N/A	0.205 U	**0.400**	0.200 U	0.203 U	**0.28**
	Benzo(g,h,i)perylene	N/A	N/A	N/A	N/A	N/A	0.205 U	**0.239**	0.200 U	0.203 U	**0.24**
	Benzo(k)fluoranthene	N/A	N/A	N/A	N/A	N/A	0.205 U	0.198 U	0.200 U	0.203 U	0.19 U
	Bis(2-chloroethoxy)methane	N/A	N/A	N/A	N/A	N/A	0.41 U	0.40 U	0.40 U	0.41 U	0.39 U
	Bis(2-chloroethyl)ether	N/A	N/A	N/A	N/A	N/A	0.41 U	0.40 U	0.40 U	0.41 U	0.39 U
	Bis(2-chloroisopropyl)ether	N/A	N/A	N/A	N/A	N/A	0.41 U	0.40 U	0.40 U	0.41 U	0.39 U
	Bis(2-ethylhexyl)phthalate	N/A	N/A	N/A	N/A	N/A	0.41 U	0.40 U	0.40 U	0.41 U	0.39 U
	4-Bromophenyl phenyl ether	N/A	N/A	N/A	N/A	N/A	0.41 U	0.40 U	0.40 U	0.41 U	0.39 U
	Butylbenzylphthalate	N/A	N/A	N/A	N/A	N/A	0.82 U	0.79 U	0.80 U	0.81 U	0.76 U
	4-Chloroaniline	N/A	N/A	N/A	N/A	N/A	0.82 U	0.79 U	0.80 U	0.81 U	0.76 U
	2-Chloronaphthalene	N/A	N/A	N/A	N/A	N/A	0.41 U	0.40 U	0.40 U	0.41 U	0.39 U
	2-Chlorophenol	N/A	N/A	N/A	N/A	N/A	0.41 U	0.40 U	0.40 U	0.41 U	0.39 U
	Chrysene	N/A	N/A	N/A	N/A	N/A	0.205 U	**0.460**	0.200 U	0.203 U	**0.26**

Table 3
Summary of Analytical Results for Waste Characterization Soil Samples - 2009
Walsh Field
New Bedford, Massachusetts

Analysis	Analyte	Reuse Level*		Soil Recycling Facility Summary Levels**			NAP-SS-01	NAP-SS-02	NAP-SS-03	NAP-SS-04	Fence DSP-1
	Sample Depth (ft.):						0-0.5	0-0.5	0-0.5	0-0.5	
	Sample Date:						3/19/2009	3/19/2009	3/19/2009	3/19/2009	4/24/2009
		Lined Landfills	Unlined Landfill	Hot Mix Asphalt Plants	Thermal Processing Plant	Cold Mix Emulsion Plant					
	Dibenzofuran	N/A	N/A	N/A	N/A	N/A	0.41 U	0.40 U	0.40 U	0.41 U	0.39 U
	Dibenz(a,h)anthracene	N/A	N/A	N/A	N/A	N/A	0.205 U	0.198 U	0.200 U	0.203 U	0.19 U
	1,2-Dichlorobenzene	N/A	N/A	N/A	N/A	N/A	0.41 U	0.40 U	0.40 U	0.41 U	0.39 U
	1,3-Dichlorobenzene	N/A	N/A	N/A	N/A	N/A	0.41 U	0.40 U	0.40 U	0.41 U	0.39 U
	1,4-Dichlorobenzene	N/A	N/A	N/A	N/A	N/A	0.41 U	0.40 U	0.40 U	0.41 U	0.39 U
	3,3'-Dichlorobenzidine	N/A	N/A	N/A	N/A	N/A	0.21 U	0.20 U	0.20 U	0.21 U	0.19 U
	2,4-Dichlorophenol	N/A	N/A	N/A	N/A	N/A	0.41 U	0.40 U	0.40 U	0.41 U	0.39 U
	Diethylphthalate	N/A	N/A	N/A	N/A	N/A	0.41 U	0.40 U	0.40 U	0.41 U	0.39 U
	2,4-Dimethylphenol	N/A	N/A	N/A	N/A	N/A	0.41 U	0.40 U	0.40 U	0.41 U	0.39 U
	Dimethylphthalate	N/A	N/A	N/A	N/A	N/A	0.82 U	0.79 U	0.80 U	0.81 U	0.76 U
	Di-n-butylphthalate	N/A	N/A	N/A	N/A	N/A	0.41 U	0.40 U	0.40 U	0.41 U	0.39 U
	Di-n-octylphthalate	N/A	N/A	N/A	N/A	N/A	0.82 U	0.79 U	0.80 U	0.81 U	0.76 U
	2,4-Dinitrophenol	N/A	N/A	N/A	N/A	N/A	0.82 U	0.79 U	0.80 U	0.81 U	0.76 U
	2,4-Dinitrotoluene	N/A	N/A	N/A	N/A	N/A	0.41 U	0.40 U	0.40 U	0.41 U	0.39 U
	2,6-Dinitrotoluene	N/A	N/A	N/A	N/A	N/A	0.41 U	0.40 U	0.40 U	0.41 U	0.39 U
	Azobenzene	N/A	N/A	N/A	N/A	N/A	0.41 U	0.40 U	0.40 U	0.41 U	NA
	Fluoranthene	N/A	N/A	N/A	N/A	N/A	0.205 U	**0.755**	0.200 U	0.203 U	**0.46**
	Fluorene	N/A	N/A	N/A	N/A	N/A	0.205 U	0.198 U	0.200 U	0.203 U	0.19 U
	Hexachlorobenzene	N/A	N/A	N/A	N/A	N/A	0.41 U	0.40 U	0.40 U	0.41 U	0.39 U
	Hexachlorobutadiene	N/A	N/A	N/A	N/A	N/A	0.41 U	0.40 U	0.40 U	0.41 U	0.39 U
	Hexachloroethane	N/A	N/A	N/A	N/A	N/A	0.41 U	0.40 U	0.40 U	0.41 U	0.39 U
	Indeno(1,2,3-cd)pyrene	N/A	N/A	N/A	N/A	N/A	0.205 U	**0.292**	0.200 U	0.203 U	**0.24**
	Isophorone	N/A	N/A	N/A	N/A	N/A	0.41 U	0.40 U	0.40 U	0.41 U	0.39 U
	o-cresol	N/A	N/A	N/A	N/A	N/A	0.41 U	0.40 U	0.40 U	0.41 U	NA
	m & p-cresol(s)	N/A	N/A	N/A	N/A	N/A	0.41 U	0.40 U	0.40 U	0.41 U	NA
	2-Methylnaphthalene	N/A	N/A	N/A	N/A	N/A	0.205 U	0.198 U	0.200 U	0.203 U	0.19 U
	Naphthalene	N/A	N/A	N/A	N/A	N/A	0.205 U	0.198 U	0.200 U	0.203 U	0.19 U
	Nitrobenzene	N/A	N/A	N/A	N/A	N/A	0.41 U	0.40 U	0.40 U	0.41 U	0.39 U
	2-Nitrophenol	N/A	N/A	N/A	N/A	N/A	0.41 U	0.40 U	0.40 U	0.41 U	0.39 U
	4-Nitrophenol	N/A	N/A	N/A	N/A	N/A	0.82 U	0.79 U	0.80 U	0.81 U	0.76 U
	Pentachlorophenol	N/A	N/A	N/A	N/A	N/A	0.41 U	0.40 U	0.40 U	0.41 U	0.39 U
	Phenanthrene	N/A	N/A	N/A	N/A	N/A	0.205 U	**1.02**	0.200 U	0.203 U	**0.37**
	Phenol	N/A	N/A	N/A	N/A	N/A	0.41 U	0.40 U	0.40 U	0.41 U	0.39 U
	Pyrene	N/A	N/A	N/A	N/A	N/A	0.205 U	**1.02**	**0.269**	0.203 U	**0.62**
	1,2,4-Trichlorobenzene	N/A	N/A	N/A	N/A	N/A	0.41 U	0.40 U	0.40 U	0.41 U	0.39 U
	2,4,5-Trichlorophenol	N/A	N/A	N/A	N/A	N/A	0.41 U	0.40 U	0.40 U	0.41 U	0.39 U
	2,4,6-Trichlorophenol	N/A	N/A	N/A	N/A	N/A	0.41 U	0.40 U	0.40 U	0.41 U	0.39 U
	Azobenzene	N/A	N/A	N/A	N/A	N/A	NA	NA	NA	NA	0.39 U
	2-Methylphenol	N/A	N/A	N/A	N/A	N/A	NA	NA	NA	NA	0.39 U
	3,4-Methylphenol	N/A	N/A	N/A	N/A	N/A	NA	NA	NA	NA	0.39 U
	Total SVOCs	100	100	N/A	N/A	N/A	*ND*	***5.239***	***0.269***	*ND*	***2.98***
PCBs (mg/kg)	Aroclor 1016	N/A	N/A	N/A	N/A	N/A	0.123 U	0.119 U	0.120 U	0.122 U	0.11 U
	Aroclor 1221	N/A	N/A	N/A	N/A	N/A	0.123 U	0.119 U	0.120 U	0.122 U	0.11 U
	Aroclor 1232	N/A	N/A	N/A	N/A	N/A	0.123 U	0.119 U	0.120 U	0.122 U	0.11 U
	Aroclor 1242	N/A	N/A	N/A	N/A	N/A	0.123 U	0.119 U	0.120 U	0.122 U	0.11 U
	Aroclor 1248	N/A	N/A	N/A	N/A	N/A	0.123 U	0.119 U	0.120 U	0.122 U	0.11 U

Table 3
Summary of Analytical Results for Waste Characterization Soil Samples - 2009
Walsh Field
New Bedford, Massachusetts

Analysis	Analyte	Reuse Level*		Soil Recycling Facility Summary Levels**			NAP-SS-01	NAP-SS-02	NAP-SS-03	NAP-SS-04	Fence DSP-1
	Sample Location:						NAP-SS-01	NAP-SS-02	NAP-SS-03	NAP-SS-04	Fence DSP-1
	Sample Depth (ft.):						0-0.5	0-0.5	0-0.5	0-0.5	
	Sample Date:						3/19/2009	3/19/2009	3/19/2009	3/19/2009	4/24/2009
		Lined Landfills	Unlined Landfill	Hot Mix Asphalt Plants	Thermal Processing Plant	Cold Mix Emulsion Plant					
	Aroclor 1254	N/A	N/A	N/A	N/A	N/A	0.123 U	0.119 U	0.120 U	0.122 U	0.11 U
	Aroclor 1260	N/A	N/A	N/A	N/A	N/A	0.123 U	0.119 U	0.120 U	0.122 U	0.11 U
	Aroclor 1262	N/A	N/A	N/A	N/A	N/A	0.123 U	0.119 U	0.120 U	0.122 U	0.11 U
	Aroclor 1268	N/A	N/A	N/A	N/A	N/A	0.123 U	0.119 U	0.120 U	0.122 U	0.11 U
	Total PCBs	< 2	< 2	< 2	< 2	< 2	ND	ND	ND	ND	ND
Metals, total											
(mg/kg)	Mercury	10	10	10	3	10	**0.102**	**0.162**	**0.138**	**0.154**	**0.84**
	Arsenic	40	40	30	30	30	**5.49**	**7.34**	**4.80**	**6.51**	**5.0**
	Barium	N/A	N/A	N/A	N/A	N/A	NA	NA	NA	NA	**54**
	Cadmium	80	30	30	11	30	**0.32**	0.30 U	0.30 U	0.31 U	**0.41**
	Chromium	1,000	1,000	500	500	500	**12.7**	**11.9**	**8.18**	**9.58**	**26**
	Lead	2,000	1,000	1,000	1,000	1,000	**73.5**	**99.7**	**123**	**52.9**	**33**
	Selenium	N/A	N/A	N/A	N/A	N/A	NA	NA	NA	NA	5.7 U
	Silver	N/A	N/A	N/A	N/A	N/A	NA	NA	NA	NA	0.57 U
Total Petroleum Hydrocarbon											
(mg/kg)	TPH	5,000	2,500	5,000 to 60,000			**24**	**22**	**35**	**51**	**21**

Notes:

mg/kg - milligrams per kilogram (dry weight) or parts per million (ppm).
mg/L - milligrams per liter.
NA - Sample not analyzed for the listed analyte.
N/A - Not listing criteria applicable/available.
ND - Not detected.
U - Compound was not detected at specified quantitation limit.
Values in **Bold** indicate the compound was detected.
VOCs - Volatile Organic Compounds.
SVOCs - Semi-Volatile Organic Compounds.
PCBs - Polychlorinated Biphenyls.
* - Contaminant Levels for the Reuse and Disposal of Contaminated Soil at Massachusetts Landfills, August 1997.
** - Massachusetts Soil Recycling Facility Summary Levels

Table 4
Summary of Analytical TCLP Results for Waste Characterization Soil Sample - 2009
Walsh Field
New Bedford, Massachusetts

Analysis	Analyte	Sample Location: Sample Depth (ft.): Sample Date:	Fence DSP-1 4/24/2009	
		Criteria		
Metals, TCLP				
(mg/L)	Mercury	0.2	0.0001	U
	Arsenic	5.0	0.010	U
	Barium	100.0	**0.84**	
	Cadmium	1.0	**0.0074**	
	Chromium	5.0	0.010	U
	Lead	5.0	**1.50**	
	Selenium	1.0	0.050	U
	Silver	5.0	0.0050	U

Notes:
mg/L - milligrams per liter.
NA - Sample not analyzed for the listed analyte.
U - Compound was not detected at specified quantitation limit.
Values in **Bold** indicate the compound was detected.
Values shown in Bold and shaded type exceed the listed criteria.
TCLP - Toxicity Characteristic Leaching Procedure.
(a) - SW-846 Chapter 7, Table 7-1, *Maximum Concentration of Contaminants for Toxicity Characteristic* .

Table 5
Summary of Analytical Results for BORROW Soil Characterization Sample - November 2008
New Bedford, Massachusetts

Analysis	Analyte					Sample Location:	BORROW-1
						Sample Depth (ft.):	11/3/2008
						Sample Date:	
		S-1/GW-2	S-1/GW-3	S-2/GW-3	RC S-1	TSCA	
VOCs (mg/kg)	Acetone	50	400	400	6	N/A	0.068 U
	tert-Amylmethyl Ether	NS	NS	NS	NS	N/A	0.001 U
	Benzene	30	30	200	2	N/A	0.002 U
	Bromobenzene	NS	NS	NS	100	N/A	0.002 U
	Bromochloromethane	NS	NS	NS	NS	N/A	0.002 U
	Bromodichloromethane	0.1	20	100	0.1	N/A	0.002 U
	Bromoform	1	200	800	0.1	N/A	0.002 U
	Bromomethane	0.5	30	30	0.5	N/A	0.007 U
	2-Butanone (MEK)	50	400	400	4	N/A	0.028 U
	n-Butylbenzene	100(1)	100(1)	500(1)	100(1)	N/A	0.007 U
	sec-Butylbenzene	100(1)	100(1)	500(1)	100(1)	N/A	0.002 U
	tert-Butylbenzene	100(1)	100(1)	500(1)	100(1)	N/A	0.002 U
	tert-Butylethyl Ether	NS	NS	NS	NS	N/A	0.001 U
	Carbon Disulfide	NS	NS	NS	100	N/A	0.005 U
	Carbon Tetrachloride	5	10	60	5	N/A	0.002 U
	Chlorobenzene	3	100	100	1	N/A	0.002 U
	Chlorodibromomethane	0.03	20	100	0.005	N/A	0.001 U
	Chloroethane	NS	NS	NS	100	N/A	0.014 U
	Chloroform	0.3	400	800	0.3	N/A	0.003 U
	Chloromethane	NS	NS	NS	100	N/A	0.007 U
	2-Chlorotoluene	NS	NS	NS	100	N/A	0.002 U
	4-Chlorotoluene	NS	NS	NS	100	N/A	0.002 U
	1,2-Dibromo-3-Chloropropane	NS	NS	NS	10	N/A	0.002 U
	1,2-Dibromoethane	0.1	0.7	4	0.1	N/A	0.001 U
	Dibromomethane	NS	NS	NS	500	N/A	0.002 U
	1,2-Dichlorobenzene	30	300	300	9	N/A	0.002 U
	1,3-Dichlorobenzene	40	100	500	1	N/A	0.002 U
	1,4-Dichlorobenzene	4	50	300	0.7	N/A	0.002 U
	Dichlorodifluoromethane	NS	NS	NS	1,000	N/A	0.014 U
	1,1-Dichloroethane	5	500	1,000	0.4	N/A	0.002 U
	1,2-Dichloroethane	0.1	10	90	0.1	N/A	0.002 U
	1,1-Dichloroethylene	40	500	1,000	3	N/A	0.003 U
	cis-1,2-Dichloroethylene	0.4	100	500	0.3	N/A	0.002 U
	trans-1,2-Dichloroethylene	1	500	1,000	1	N/A	0.002 U
	1,2-Dichloropropane	0.1	10	100	0.1	N/A	0.002 U
	1,3-Dichloropropane	NS	NS	NS	500	N/A	0.001 U
	2,2-Dichloropropane	NS	NS	NS	0.1(2)	N/A	0.002 U
	1,1-Dichloropropene	NS	NS	NS	0.01(3)	N/A	0.002 U
	cis-1,3-Dichloropropene	0.4(4)	9(4)	70(4)	0.01(4)	N/A	0.001 U
	trans-1,3-Dichloropropene	0.4(4)	9(4)	70(4)	0.01(4)	N/A	0.001 U
	Diethyl Ether	NS	NS	NS	100	N/A	0.014 U
	Diisopropyl Ether	NS	NS	NS	100	N/A	0.001 U
	1,4-Dioxane	6	70	500	0.2	N/A	0.068 U
	Ethyl Benzene	500	500	1,000	40	N/A	0.002 U
	Hexachlorobutadiene	6	6	90	6	N/A	0.002 U
	2-Hexanone	NS	NS	NS	100	N/A	0.014 U
	Isopropylbenzene	100(1)	100(1)	500(1)	1,000	N/A	0.002 U
	p-Isopropyltoluene	100(1)	100(1)	500(1)	100(1)	N/A	0.002 U
	MTBE	100	100	500	0.1	N/A	0.003 U
	Methylene Chloride	20	200	900	0.1	N/A	0.014 U
	MIBK	50	400	400	0.4	N/A	0.014 U
	Naphthalene	40	500	1,000	4	N/A	0.007 U
	n-Propylbenzene	100(1)	100(1)	500(1)	100	N/A	0.002 U
	Styrene	4	30	200	3	N/A	0.002 U
	1,1,1,2-Tetrachloroethane	0.1	7	100	0.1	N/A	0.002 U
	1,1,2,2-Tetrachloroethane	0.02	0.8	10	0.005	N/A	0.001 U
	Tetrachloroethylene	10	30	200	1	N/A	0.002 U
	Tetrahydrofuran	NS	NS	NS	500	N/A	0.007 U

Table 5
Summary of Analytical Results for BORROW Soil Characterization Sample - November 2008
New Bedford, Massachusetts

Analysis	Analyte					Sample Location:	BORROW-1
						Sample Depth (ft.):	11/3/2008
						Sample Date:	
		S-1/GW-2	S-1/GW-3	S-2/GW-3	RC S-1	TSCA	
	Toluene	500	500	1,000	30	N/A	0.002 U
	1,2,3-Trichlorobenzene	NS	NS	NS	NS	N/A	0.007 U
	1,2,4-Trichlorobenzene	70	500	900	2	N/A	0.007 U
	1,1,1-Trichloroethane	500	500	1,000	30	N/A	0.002 U
	1,1,2-Trichloroethane	2	4	60	0.1	N/A	0.002 U
	Trichloroethylene	2	90	700	0.3	N/A	0.002 U
	Trichlorofluoromethane	NS	NS	NS	1,000	N/A	0.007 U
	1,2,3-Trichloropropane	NS	NS	NS	100	N/A	0.002 U
	1,2,4-Trimethylbenzene	100[1]	100[1]	500[1]	1,000	N/A	0.002 U
	1,3,5-Trimethylbenzene	100[1]	100[1]	500[1]	10	N/A	0.002 U
	Vinyl Chloride	0.6	0.6	4	0.6	N/A	0.007 U
	m + p Xylene	300	500	1,000	300	N/A	0.003 U
	o-Xylene	300	500	1,000	300	N/A	0.002 U
VPH							
(mg/kg)	C5-C8 Aliphatics	100	100	500	100	N/A	20.3 U
	C9-C12 Aliphatics	1,000	1,000	3,000	1,000	N/A	13.5 U
	C9-C10 Aromatics	100	100	500	100	N/A	13.5 U
	Benzene	30	30	200	2	N/A	0.068 U
	Ethylbenzene	500	500	1,000	40	N/A	0.068 U
	MTBE	100	100	500	0.1	N/A	0.068 U
	Naphthalene	40	500	1,000	4	N/A	0.674 U
	Toluene	500	500	1,000	30	N/A	0.068 U
	m/p-Xylene	300	500	1,000	300	N/A	0.135 U
	o-Xylene	300	500	1,000	300	N/A	**0.069**
EPH							
(mg/kg)	C9-C18 Aliphatics	1,000	1,000	3,000	1,000	N/A	32.8 U
	C19-C36 Aliphatics	3,000	3,000	5,000	3,000	N/A	32.8 U
	C11-C22 Aromatics	1,000	1,000	3,000	1,000	N/A	32.8 U
	Acenaphthene	1,000	1,000	3,000	4	N/A	0.20 U
	Acenaphthylene	600	10	10	1	N/A	0.20 U
	Anthracene	1,000	1,000	3,000	1,000	N/A	0.20 U
	Benzo(a)anthracene	7	7	40	7	N/A	0.20 U
	Benzo(a)pyrene	2	2	4	2	N/A	0.20 U
	Benzo(b)fluoranthene	7	7	40	7	N/A	0.20 U
	Benzo(g,h,i)perylene	1,000	1,000	3,000	1,000	N/A	0.20 U
	Benzo(k)fluoranthene	70	70	400	70	N/A	0.20 U
	Chrysene	70	70	400	70	N/A	0.20 U
	Dibenzo(a,h)anthracene	0.7	0.7	4	0.7	N/A	0.20 U
	Fluoranthene	1,000	1,000	3,000	1,000	N/A	0.20 U
	Fluorene	1,000	1,000	3,000	1,000	N/A	0.20 U
	Indeno(1,2,3-cd)pyrene	7	7	40	7	N/A	0.20 U
	2-Methylnaphthalene	80	300	500	0.7	N/A	0.20 U
	Naphthalene	40	500	1,000	4	N/A	0.20 U
	Phenanthrene	500	500	1,000	10	N/A	0.20 U
	Pyrene	1,000	1,000	3,000	1,000	N/A	0.20 U
SVOCs							
(mg/kg)	Acenaphthene	1000	1000	3000	4	N/A	0.182 U
	Acenaphthylene	600	10	10	1	N/A	0.182 U
	Acetophenone	NS	NS	NS	1000	N/A	0.37 U
	Aniline	NS	NS	NS	1000	N/A	0.37 U
	Anthracene	1000	1000	3000	1000	N/A	0.182 U
	Benzo(a)anthracene	7	7	40	7	N/A	0.182 U
	Benzo(a)pyrene	2	2	4	2	N/A	0.182 U
	Benzo(b)fluoranthene	7	7	40	7	N/A	0.182 U
	Benzo(g,h,i)perylene	1000	1000	3000	1000	N/A	0.182 U
	Benzo(k)fluoranthene	70	70	400	70	N/A	0.182 U
	Bis(2-chloroethoxy)methane	NS	NS	NS	500	N/A	0.37 U
	Bis(2-chloroethyl)ether	0.7	0.7	3	0.7	N/A	0.37 U
	Bis(2-chloroisopropyl)ether	NS	NS	NS	0.7	N/A	0.37 U

Table 5
Summary of Analytical Results for BORROW Soil Characterization Sample - November 2008
New Bedford, Massachusetts

Analysis	Analyte					Sample Location:	BORROW-1
						Sample Depth (ft.):	11/3/2008
						Sample Date:	
		S-1/GW-2	S-1/GW-3	S-2/GW-3	RC S-1	TSCA	
	Bis(2-ethylhexyl)phthalate	200	200	700	200	N/A	0.37 U
	4-Bromophenyl phenyl ether	NS	NS	NS	100	N/A	0.37 U
	Butylbenzylphthalate	NS	NS	NS	100	N/A	0.73 U
	4-Chloroaniline	100	3	3	1	N/A	0.73 U
	2-Chloronaphthalene	NS	NS	NS	1000	N/A	0.37 U
	2-Chlorophenol	100	100	300	0.7	N/A	0.37 U
	Chrysene	70	70	400	70	N/A	0.182 U
	Dibenzofuran	NS	NS	NS	100	N/A	0.37 U
	Dibenz(a,h)anthracene	0.7	0.7	4	0.7	N/A	0.182 U
	1,2-Dichlorobenzene	30	300	300	9	N/A	0.37 U
	1,3-Dichlorobenzene	40	100	500	1	N/A	0.37 U
	1,4-Dichlorobenzene	4	50	300	0.7	N/A	0.37 U
	3,3'-Dichlorobenzidine	1	1	10	1	N/A	0.19 U
	2,4-Dichlorophenol	60	40	40	0.7	N/A	0.37 U
	Diethylphthalate	200	300	300	10	N/A	0.37 U
	2,4-Dimethylphenol	100	500	1000	0.7	N/A	0.37 U
	Dimethylphthalate	50	600	600	30	N/A	0.73 U
	Di-n-butylphthalate	NS	NS	NS	50	N/A	0.37 U
	Di-n-octylphthalate	NS	NS	NS	1000	N/A	0.73 U
	2,4-Dinitrophenol	50	50	90	3	N/A	0.73 U
	2,4-Dinitrotoluene	2	2	10	0.7	N/A	0.37 U
	2,6-Dinitrotoluene	NS	NS	NS	100	N/A	0.37 U
	Azobenzene	NS	NS	NS	50	N/A	0.37 U
	Fluoranthene	1000	1000	3000	1000	N/A	0.182 U
	Fluorene	1000	1000	3000	1000	N/A	0.182 U
	Hexachlorobenzene	0.7	0.7	5	0.7	N/A	0.37 U
	Hexachlorobutadiene	6	6	90	6	N/A	0.37 U
	Hexachloroethane	3	9	100	0.7	N/A	0.37 U
	Indeno(1,2,3-cd)pyrene	7	7	40	7	N/A	0.182 U
	Isophorone	NS	NS	NS	100	N/A	0.37 U
	o-cresol	NS	NS	NS	500	N/A	0.37 U
	m & p-cresol(s)	NS	NS	NS	500	N/A	0.37 U
	2-Methylnaphthalene	80	300	500	0.7	N/A	0.182 U
	Naphthalene	40	500	1000	4	N/A	0.182 U
	Nitrobenzene	NS	NS	NS	500	N/A	0.37 U
	2-Nitrophenol	NS	NS	NS	100	N/A	0.37 U
	4-Nitrophenol	NS	NS	NS	100	N/A	0.73 U
	Pentachlorophenol	10	10	10	3	N/A	0.37 U
	Phenanthrene	500	500	1000	10	N/A	0.182 U
	Phenol	50	20	20	1	N/A	0.37 U
	Pyrene	1000	1000	3000	1000	N/A	0.182 U
	1,2,4-Trichlorobenzene	70	500	900	2	N/A	0.37 U
	2,4,5-Trichlorophenol	1000	600	600	4	N/A	0.37 U
	2,4,6-Trichlorophenol	20	20	20	0.7	N/A	0.37 U
Pesticides							
(mg/kg)	Aldrin	0.04	0.04	0.4	0.04	N/A	0.006 U
	alpha-BHC	NS	NS	NS	50	N/A	0.006 U
	beta-BHC	NS	NS	NS	10	N/A	0.006 U
	delta-BHC	NS	NS	NS	10	N/A	0.006 U
	gamma-BHC (Lindane)	0.7	0.5	0.5	0.003	N/A	0.003 U
	Chlordane	0.7	0.7	30	0.7	N/A	0.022 U
	4,4-DDD	4	4	30	4	N/A	0.0011 U
	4,4-DDE	3	3	20	3	N/A	0.0011 U
	4,4-DDT	3	3	20	3	N/A	0.0011 U
	Dieldrin	0.05	0.05	0.4	0.05	N/A	0.0044 U
	Endosulfan I	NS	NS	NS	0.5	N/A	0.006 U
	Endosulfan II	NS	NS	NS	0.5	N/A	0.009 U
	Endosulfan Sulfate	NS	NS	NS	0.5	N/A	0.009 U
	Endrin	8	8	10	8	N/A	0.009 U
	Endrin Ketone	NS	NS	NS	NS	N/A	0.009 U
	Heptachlor	0.2	0.2	2	0.2	N/A	0.006 U
	Heptachlor Epoxide	0.09	0.09	0.7	0.09	N/A	0.006 U
	Hexachlorobenzene	0.7	0.7	5	0.7	N/A	0.006 U
	Methoxychlor	200	200	300	200	N/A	0.055 U

Table 5
Summary of Analytical Results for BORROW Soil Characterization Sample - November 2008
New Bedford, Massachusetts

Analysis	Analyte					Sample Location:	BORROW-1	
						Sample Depth (ft.):	11/3/2008	
						Sample Date:		
		S-1/GW-2	S-1/GW-3	S-2/GW-3	RC S-1	TSCA		
Herbicides								
(mg/kg)	MCPP	NS	NS	NS	NS	N/A	3.7	U
	MCPA	NS	NS	NS	100	N/A	3.7	U
	Dalapon	NS	NS	NS	NS	N/A	0.037	U
	Dicamba	NS	NS	NS	500	N/A	0.037	U
	Dichloroprop	NS	NS	NS	NS	N/A	0.037	U
	2,4-D	NS	NS	NS	100	N/A	0.037	U
	2,4-DB	NS	NS	NS	100	N/A	0.037	U
	2,4,5-T	NS	NS	NS	100	N/A	0.037	U
	2,4,5-TP (Silvex)	NS	NS	NS	100	N/A	0.037	U
	Dinoseb	NS	NS	NS	500	N/A	0.037	U
PCBs								
(mg/kg)	PCB 1016	2	2	3	2	1	0.11	U
	PCB-1221	2	2	3	2	1	0.11	U
	PCB-1232	2	2	3	2	1	0.11	U
	PCB-1242	2	2	3	2	1	0.11	U
	PCB-1248	2	2	3	2	1	0.11	U
	PCB-1254	2	2	3	2	1	0.11	U
	PCB-1260	2	2	3	2	1	0.11	U
	PCB 1262	2	2	3	2	1	0.11	U
	PCB 1268	2	2	3	2	1	0.11	U
Metals, total								
(mg/kg)	Arsenic	20	20	20	20	N/A	2.73	U
	Barium	1,000	1,000	3,000	1,000	N/A	**48.8**	
	Cadmium	2	2	30	2	N/A	0.28	U
	Chromium	30	30	200	30	N/A	**13.1**	
	Lead	300	300	300	300	N/A	**2.21**	
	Mercury	20	20	30	20	N/A	0.015	U
	Selenium	400	400	800	400	N/A	5.46	U
	Silver	100	100	200	100	N/A	0.55	U

Notes:
All units in mg/kg.
mg/kg - milligrams per kilogram (dry weight) or parts per million (ppm).
N/A - Not applicable.
NS - No MassDEP standards exist for this compound.
U - Compound was not detected at specified quantitation limit.
Values in **Bold** indicate the compound was detected.
EPH - Extractable Petroleum Hydrocarbons.
PCBs - Polychlorinated Biphenyls.
RC - Reportable Concentration.
SVOCs - Semivolatile Organic Compounds.
TSCA - Toxic Substances Control Act criteria.
VOCs - Volatile Organic Compounds.
VPH - Volatile Petroleum Hydrocarbons.
(1) - MCP Method 1 standards and RC for C9-C10 aromatics used.
(2) - MCP RC for Dichloropropane used.
(3) - MCP RC for Dichloropropene used.
(4) - MCP Method 1 standards and RC for 1,3-Dichloropropene used.

FIGURES

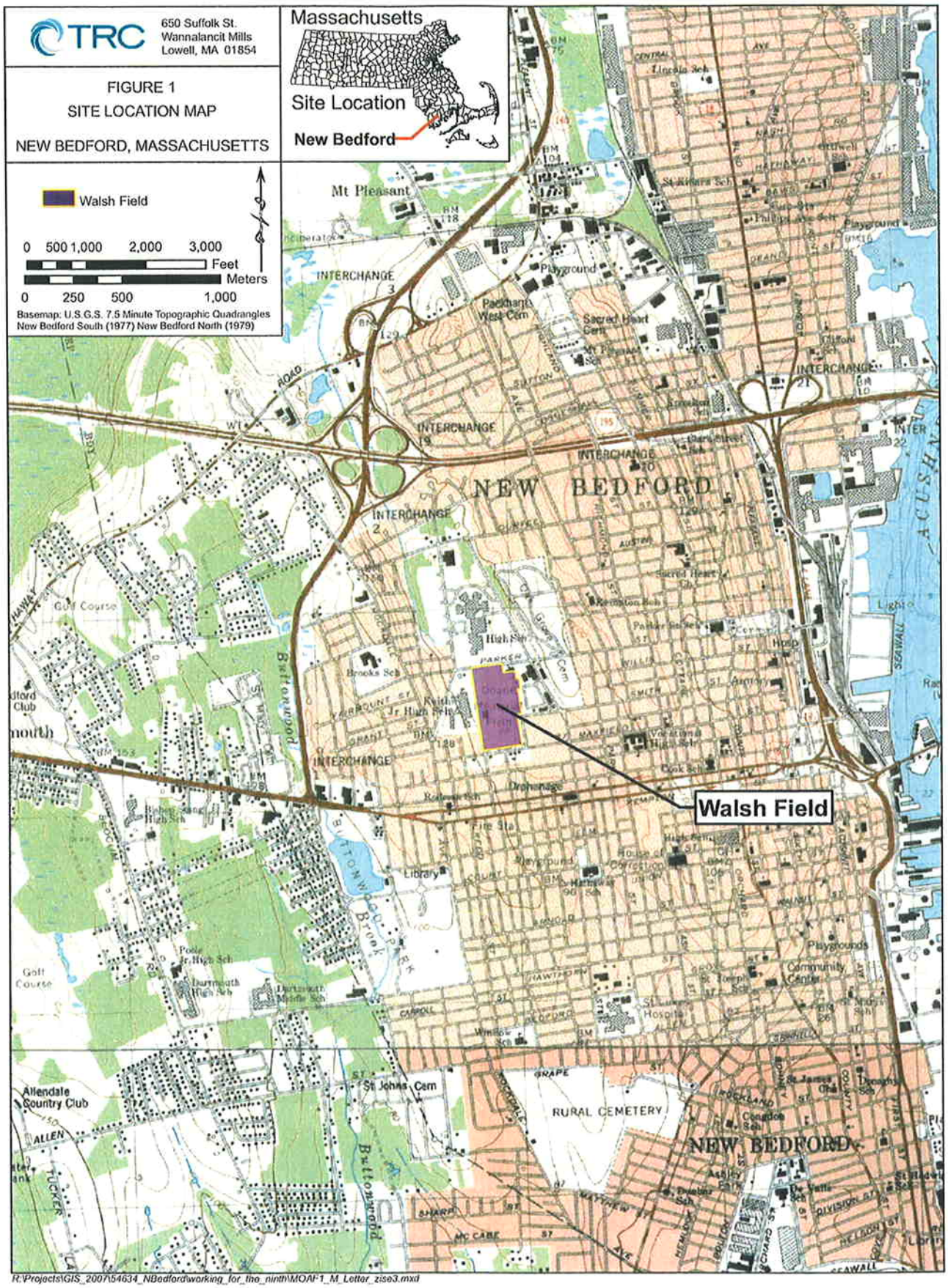

R:\Projects\GIS_2007\54634_NBedford\working_for_the_ninth\MOAF1_M_Letter_size3.mxd

SB-267 07/14/08 Constituent	1.00 - 1.00	3.50 - 3.50	9.00 - 9.00
BAP	0.271	0.207 U	0.199 U
Total PCBs	0.0500 U	0.0586 U	0.0584 U
Arsenic	3.19	14.3	4.84
Cadmium	0.26 U	0.31 U	0.3 U
Chromium	5.14	5.3	3.81
Lead	47.9	209	3.13
Nickel	3.98	11.7	4.02

SB-266 07/15/08 Constituent	1.00 - 1.00	4.00 - 4.00	9.00 - 9.00
BAP	0.176 U	0.629	0.204 U
Total PCBs	0.0502 U	0.0571 U	0.0593 U
Arsenic	5.64	9.94	3.06 U
Cadmium	0.27 U	0.34	0.31 U
Chromium	22.1	12.4	1.44
Lead	3.15	286	1.74
Nickel	12.1	9.44	1.58

SB-268 07/15/08 Constituent	1.00 - 1.00	4.50 - 4.50	9.00 - 9.00
BAP	0.187 U	0.292	0.677
Total PCBs	0.0727	0.0760 U	0.0581 U
Arsenic	5.53	27.8	3.15 U
Cadmium	0.28 U	1.23	0.32 U
Chromium	7.97	51.9	1.9
Lead	39	1320	2.82
Nickel	4.51	24.2	2.04

SB-269 07/15/08 Constituent	1.00 - 1.00	4.00 - 4.00	9.50 - 9.50
BAP	0.171 U	0.231	0.194 U
Total PCBs	0.0507 U	0.0612 U	0.0538 U
Arsenic	6.51	11.7	3.48
Cadmium	0.29	0.5	0.3 U
Chromium	8.12	12.3	5.13
Lead	43.8	1790	4.51
Nickel	5.14	7.56	4.81

WFD-01 02/23/06 Constituent	1.25 - 2.50
BAP	0.97
Total PCBs	0.2 U
Arsenic	5.11
Cadmium	0.47
Chromium	8.6
Lead	184

WFE-01 02/23/06 Constituent	0.75 - 2.50	DUP 0.75 - 2.50
BAP	3	NA
Total PCBs	0.2 U	0.2 U
Arsenic	3.37	4.92
Cadmium	0.79	0.83
Chromium	9.02	9.32
Lead	311	1160

WF-05 09/30/08 Constituent	0.00 - 0.50
Arsenic	9.89

WF-06 09/30/08 Constituent	0.00 - 0.50
Arsenic	5.82

WF-10 09/30/08 Constituent	0.00 - 0.50
Arsenic	6.96

WFE-02 02/23/06 Constituent	1.75 - 2.50
BAP	2.4
Total PCBs	0.2 U
Arsenic	8.29
Cadmium	0.46
Chromium	5.14
Lead	244

WFD-02 02/23/06 Constituent	0.00 - 0.50	1.75 - 2.50
BAP	NA	1.5
Total PCBs	0.22 U	0.22 U
Arsenic	NA	2.66
Cadmium	NA	0.4
Chromium	NA	8.52
Lead	NA	294

SB-254 07/15/08 Constituent	0.50 - 0.50	2.00 - 2.00
BAP	0.667	2.98
Total PCBs	0.0524 U	0.0501 U
Arsenic	11	8.98
Cadmium	0.27 U	0.27 U
Chromium	8.7	14
Lead	109	532
Nickel	5.29	6.37

WF-13 09/30/08 Constituent	0.00 - 0.50
Arsenic	7.25

WFD-03 02/23/06 Constituent	1.00 - 2.50
BAP	0.85 U
Total PCBs	0.34 U
Arsenic	5.95
Cadmium	1.27
Chromium	56
Lead	882

WF-11 09/30/08 Constituent	0.00 - 0.50
Arsenic	7.86

WF-09 09/30/08 Constituent	0.00 - 0.50
Arsenic	10.7

WF-14 09/30/08 Constituent	0.00 - 0.50
Arsenic	9.51

WFD-04 02/23/06 Constituent	0.00 - 0.50	2.00 - 2.50
BAP	NA	3.9
Total PCBs	0.23 U	0.21 U
Arsenic	NA	1.65
Cadmium	NA	0.41
Chromium	NA	4.81
Lead	NA	24

WFD-05 02/23/06 Constituent	0.00 - 1.00	1.00 - 2.50
BAP	NA	0.71 U
Total PCBs	0.2 U	0.2 U
Arsenic	NA	22
Cadmium	NA	5.97
Chromium	NA	19
Lead	NA	772

WF-03 09/30/08 Constituent	0.00 - 0.50
Arsenic	12

WF-01 09/30/08 Constituent	0.00 - 0.50
Arsenic	7.84

WFC-02 02/23/06 Constituent	2.00 - 2.50
BAP	0.095 U
Total PCBs	0.37 U
Arsenic	26
Cadmium	5.61
Chromium	62
Lead	4590

WFA-02 02/23/06 Constituent	2.00 - 2.50
BAP	3
Total PCBs	0.13
Arsenic	2.1
Cadmium	0.32
Chromium	7.26
Lead	90

WF-02 09/30/08 Constituent	0.00 - 0.50
Arsenic	14.4

WF-17 09/30/08 Constituent	0.00 - 0.50
Arsenic	5.75

WF-07 09/30/08 Constituent	0.00 - 0.50
Arsenic	7.86

SB-255 07/15/08 Constituent	0.50 - 0.50	2.00 - 2.00
BAP	0.349	0.51
Total PCBs	0.0506 U	0.126
Arsenic	7.41	5.41
Cadmium	0.4	0.51
Chromium	10.4	7.6
Lead	79.6	131
Nickel	5.08	5.27

WF-18 09/30/08 Constituent	0.00 - 0.50
Arsenic	6.05

SB-265 07/14/08 Constituent	1.00 - 1.00	4.00 - 4.00	7.50 - 7.50
BAP	0.175 U	1.66	0.2 U
Total PCBs	0.237	0.0632 U	0.0570 U
Arsenic	2.66	16.3	3 U
Cadmium	0.27 U	2.9	0.3 U
Chromium	4.76	18	1.95
Lead	43.2	872	2.28
Nickel	4	44.2	1.33

WFA-04 02/23/06 Constituent	0.00 - 1.00	1.00 - 2.50
BAP	NA	1
Total PCBs	0.2 U	0.2 U
Arsenic	NA	4.94
Cadmium	NA	0.72
Chromium	NA	7.31
Lead	NA	319

WF-08 09/30/08 Constituent	0.00 - 0.50
Arsenic	6.5

WFB-05 02/23/06 Constituent	2.00 - 2.50
Total PCBs	0.2 U

WF-16 09/30/08 Constituent	0.00 - 0.50
Arsenic	5.46

WFB-04 02/23/06 Constituent	1.00 - 2.50
BAP	95
Total PCBs	0.21 U
Arsenic	1.21
Cadmium	0.34 U
Chromium	4.17
Lead	58

WF-12 09/30/08 Constituent	0.00 - 0.50
Arsenic	6.53

WF-15 09/30/08 Constituent	0.00 - 0.50
Arsenic	6.27

LEGEND:
- JULY 08 BORINGS
- BETA WALSH FIELD BORINGS
- SEPT 08A BORINGS

NOTE:
ALL BORINGS, WELLS, AND SOIL GAS LOCATIONS ARE PRELIMINARY AND SUBJECT TO CHANGE AND ARE BASED ON SITE CONDITIONS AND BEST PROFESSIONAL JUDGEMENT.

Summary of Regulatory Comparison Criteria for Soil (mg/kg)

Contaminant Names	S-1/GW-2	S-1/GW-3	S-2/GW-2	S-2/GW-3	RC S-1	TSCA
Benzo(a)pyrene (BAP)	2	2	4	4	2	N/A
Total PCBs	2	2	3	3	2	1
Arsenic	20	20	20	20	20	N/A
Cadmium	2	2	30	30	2	N/A
Chromium	30	30	200	200	30	N/A
Lead	300	300	300	300	300	N/A
Nickel	20	20	700	700	20	N/A

NOTES:
ALL UNITS IN MG/KG UNLESS OTHERWISE SPECIFIED.
MG/KG - MILLIGRAMS PER KILOGRAM (DRY WEIGHT).
NA - SAMPLE NOT ANALYZED FOR THE LISTED ANALYTE.
N/A - NOT APPLICABLE.
PCBS - POLYCHLORINATED BIPHENYLS.
RCS - REPORTABLE CONCENTRATIONS.
TSCA - TOXIC SUBSTANCES CONTROL ACT.
U - COMPOUND WAS NOT DETECTED AT SPECIFIED QUANTITATION LIMIT.

VALUES SHOWN IN PEACH BACKGROUND EXCEED ONE OR MORE OF THE LISTED MASSDEP METHOD 1 STANDARDS.

SAMPLE LOCATION / SAMPLE DATE: WFB-04 02/23/06 Constituent 1.00 - 2.50
SAMPLE DEPTH (DEPTH RANGE) IN FEET
CONTAMINANT NAME /ABBREVIATION:

Constituent	1.00 - 2.50
BAP	95
Total PCBs	0.21 U
Arsenic	1.21
Cadmium	0.34 U
Chromium	4.17
Lead	58

APPROXIMATE GRAPHIC SCALE
0' 10' 20' 30' 100'

WALSH FIELD
NEW BEDFORD, MASSACHUSETTS

VARSITY DIAMOND AREA - RAM
SOIL ANALYTICAL RESULTS SUMMARY MAP

TRC
Wannalancit Mills
650 Suffolk Street
Lowell, MA 01854
(978) 970-5600

DRAWN BY: PZ
CHECKED BY: DP
DATE: 03/12/2009

FIGURE 2

FILE: Q:\CEGCS\GIS\GIS\Projects\NewBedford\Maps Field_Varsity Diamond RAM_Mar09.dwg



WALSH FIELD
VARSITY DIAMOND
NEW BEDFORD, MASSACHUSETTS

WARNING TRACK AND BULLPEN SAMPLING LOCATIONS

TRC
Wannalancit Mills
650 Suffolk Street
Lowell, MA 01854
(978) 970-5600

DRAWN BY: **HWB**
CHECKED BY: **DNP**
DATE: **JUNE 2010**

FIGURE **3**

FILE: T:\E_CAD\115058\TRACK - BULLPEN SAMP LOCS.dwg

Supplemental Paving Behind Backstop
Asphalt Removal
Re-located Backstop (within 40' of home plate)
PARKER STREET
Arborvitae Strip
New Area of Paving
Double Wide Bullpen
Regraded Warning Track
New Dugout Safety Fencing
Regraded Warning Track
New Area of Paving
Double Wide Bullpen
Regraded Warning Track
Arborvitae Strip
HUNTER STREET
Legend
Baseball Diamond Improvements
Arborvitae Strip
Asphalt Removal
Double Wide Bullpen
New Area of Paving
New Dugout Safety Fencing
Re-located Backstop (within 40' of home plate)
Regraded Warning Track
Supplemental Paving Behind Backstop
Orthophotography: MassGIS, April 2005
0 12.5 25 50 75 100
Feet
Meters
0 2.5 5 10 15 20 25
N
NOTE:
Phone, Electricty, PA, and Video assumed to be overhead wires
TRC
650 Suffolk St.
Wannalancit Mills
Lowell, MA 01854
FIGURE 4
CONSTRUCTION ACTIVITY LOCATIONS
WALSH FIELD VARSITY DIAMOND
NEW BEDFORD, MASSACHUSETTS
R:\Projects\GIS_200754634_NBedford\MXDS_PRESENTATION_012109\VARSITY_DIAMOND_IMPROVEMENTS2_062110.mxd

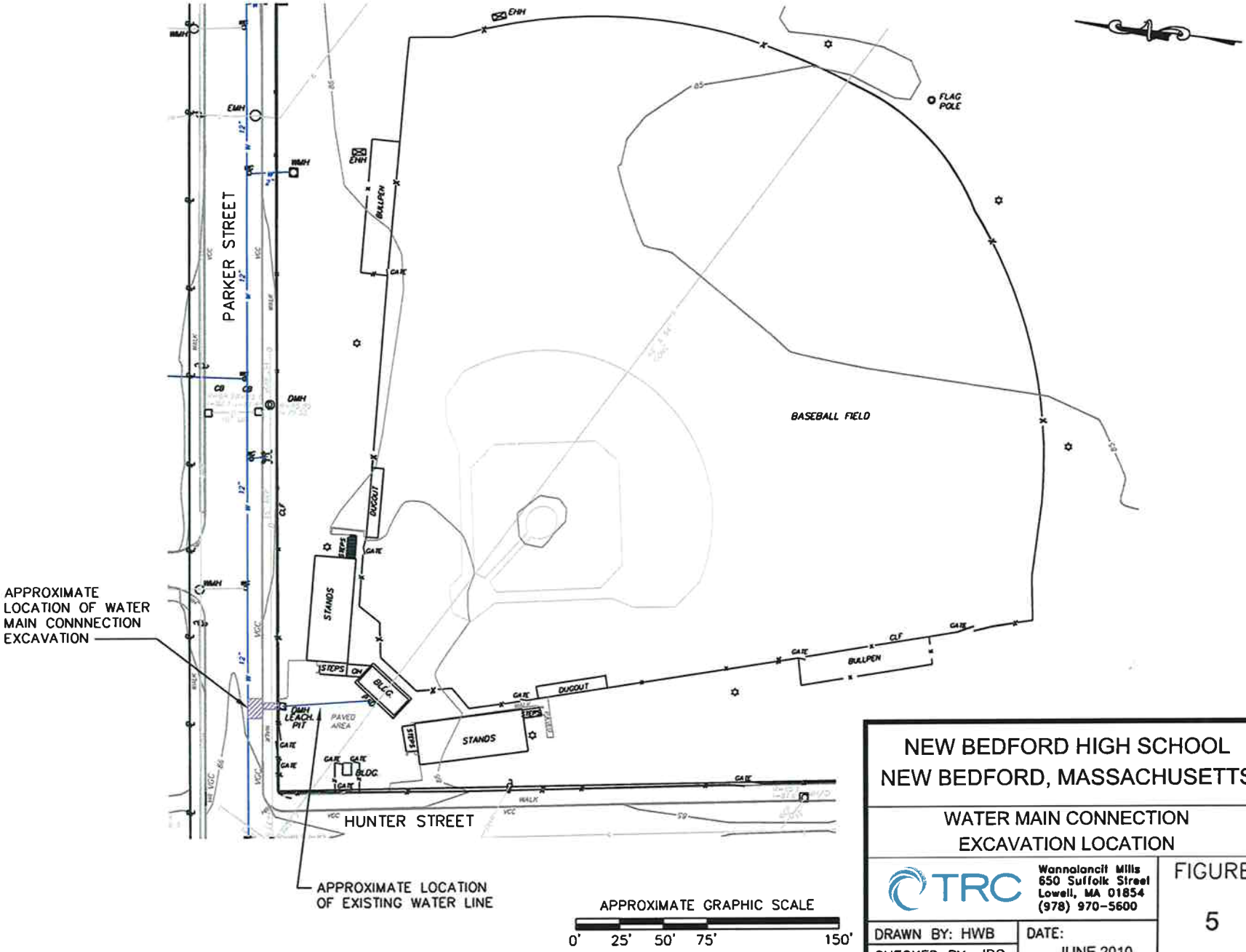

NEW BEDFORD HIGH SCHOOL
NEW BEDFORD, MASSACHUSETTS

WATER MAIN CONNECTION
EXCAVATION LOCATION

TRC
Wannalancit Mills
650 Suffolk Street
Lowell, MA 01854
(978) 970-5600

FIGURE
5

DRAWN BY: HWB
CHECKED BY: JBS
DATE:
JUNE 2010

FILE: T:\E_CAD\115058\WATER MAIN CONN LOC.dwg

ATTACHMENT A

DUST MONITORING FIELD LOGS

April 18, 2009

Upwind Dust Monitoring Data - April 18, 2009
Walsh Field - Varsity Diamond
New Bedford, Massachusetts

TrakPro Version 4.10 ASCII Data File
Model: Dust Trak
Model Number: 8520
Serial Number: 85202243
Test ID: 1
Test Abbreviation:
Start Date: 4/18/2009
Start Time: 8:15:25
Duration (dd:hh:mm:ss): 0:03:54:00
Time constant (seconds): 10
Log Interval (mm:ss): 1:00
Number of points: 234
Notes: Upwind

Statistics
Channel: Aerosol
Units: mg/m^3
Average: 0.015
Minimum: 0.011
Time of Minimum: 10:10:25
Date of Minimum: 4/18/2009
Maximum: 0.039
Time of Maximum: 9:11:25
Date of Maximum: 4/18/2009

Calibration
Sensor: Aerosol
Cal. Date: 4/13/2009

Date (mm/dd/yyyy)	**Time** (hh:mm:ss)	**Aerosol** (mg/m^3)
4/18/2009	8:52:25	0.012
4/18/2009	8:53:25	0.013
4/18/2009	8:54:25	0.012
4/18/2009	8:55:25	0.014
4/18/2009	8:56:25	0.015
4/18/2009	8:57:25	0.012
4/18/2009	8:58:25	0.013
4/18/2009	8:59:25	0.014
4/18/2009	9:00:25	0.016
4/18/2009	9:01:25	0.014
4/18/2009	9:02:25	0.014
4/18/2009	9:03:25	0.013
4/18/2009	9:04:25	0.014
4/18/2009	9:05:25	0.013

Upwind Dust Monitoring Data - April 18, 2009
Walsh Field - Varsity Diamond
New Bedford, Massachusetts

4/18/2009	9:06:25	0.012
4/18/2009	9:07:25	0.013
4/18/2009	9:08:25	0.013
4/18/2009	9:09:25	0.013
4/18/2009	9:10:25	0.013
4/18/2009	9:11:25	0.039
4/18/2009	9:12:25	0.012
4/18/2009	9:13:25	0.014
4/18/2009	9:14:25	0.012
4/18/2009	9:15:25	0.012
4/18/2009	9:16:25	0.014
4/18/2009	9:17:25	0.012
4/18/2009	9:18:25	0.014
4/18/2009	9:19:25	0.015
4/18/2009	9:20:25	0.013
4/18/2009	9:21:25	0.013
4/18/2009	9:22:25	0.013
4/18/2009	9:23:25	0.013
4/18/2009	9:24:25	0.012
4/18/2009	9:25:25	0.012
4/18/2009	9:26:25	0.015
4/18/2009	9:27:25	0.013
4/18/2009	9:28:25	0.014
4/18/2009	9:29:25	0.013
4/18/2009	9:30:25	0.013
4/18/2009	9:31:25	0.013
4/18/2009	9:32:25	0.012
4/18/2009	9:33:25	0.015
4/18/2009	9:34:25	0.014
4/18/2009	9:35:25	0.014
4/18/2009	9:36:25	0.014
4/18/2009	9:37:25	0.012
4/18/2009	9:38:25	0.012
4/18/2009	9:39:25	0.012
4/18/2009	9:40:25	0.014
4/18/2009	9:41:25	0.012
4/18/2009	9:42:25	0.012
4/18/2009	9:43:25	0.014
4/18/2009	9:44:25	0.012
4/18/2009	9:45:25	0.012
4/18/2009	9:46:25	0.012
4/18/2009	9:47:25	0.013
4/18/2009	9:48:25	0.012
4/18/2009	9:49:25	0.014
4/18/2009	9:50:25	0.012

Upwind Dust Monitoring Data - April 18, 2009
Walsh Field - Varsity Diamond
New Bedford, Massachusetts

4/18/2009	9:51:25	0.013
4/18/2009	9:52:25	0.015
4/18/2009	9:53:25	0.016
4/18/2009	9:54:25	0.013
4/18/2009	9:55:25	0.015
4/18/2009	9:56:25	0.018
4/18/2009	9:57:25	0.015
4/18/2009	9:58:25	0.014
4/18/2009	9:59:25	0.013
4/18/2009	10:00:25	0.014
4/18/2009	10:01:25	0.014
4/18/2009	10:02:25	0.015
4/18/2009	10:03:25	0.012
4/18/2009	10:04:25	0.012
4/18/2009	10:05:25	0.013
4/18/2009	10:06:25	0.013
4/18/2009	10:07:25	0.012
4/18/2009	10:08:25	0.012
4/18/2009	10:09:25	0.013
4/18/2009	10:10:25	0.011
4/18/2009	10:11:25	0.012
4/18/2009	10:12:25	0.017
4/18/2009	10:13:25	0.017
4/18/2009	10:14:25	0.013
4/18/2009	10:15:25	0.013
4/18/2009	10:16:25	0.016
4/18/2009	10:17:25	0.012
4/18/2009	10:18:25	0.013
4/18/2009	10:19:25	0.014
4/18/2009	10:20:25	0.011
4/18/2009	10:21:25	0.012
4/18/2009	10:22:25	0.014
4/18/2009	10:23:25	0.013
4/18/2009	10:24:25	0.012
4/18/2009	10:25:25	0.013
4/18/2009	10:26:25	0.014
4/18/2009	10:27:25	0.015
4/18/2009	10:28:25	0.02
4/18/2009	10:29:25	0.013
4/18/2009	10:30:25	0.012
4/18/2009	10:31:25	0.014
4/18/2009	10:32:25	0.013
4/18/2009	10:33:25	0.021
4/18/2009	10:34:25	0.019
4/18/2009	10:35:25	0.014

Upwind Dust Monitoring Data - April 18, 2009
Walsh Field - Varsity Diamond
New Bedford, Massachusetts

4/18/2009	10:36:25	0.016
4/18/2009	10:37:25	0.015
4/18/2009	10:38:25	0.013
4/18/2009	10:39:25	0.013
4/18/2009	10:40:25	0.013
4/18/2009	10:41:25	0.012
4/18/2009	10:42:25	0.012
4/18/2009	10:43:25	0.012
4/18/2009	10:44:25	0.013
4/18/2009	10:45:25	0.014
4/18/2009	10:46:25	0.014
4/18/2009	10:47:25	0.014
4/18/2009	10:48:25	0.014
4/18/2009	10:49:25	0.013
4/18/2009	10:50:25	0.013
4/18/2009	10:51:25	0.013
4/18/2009	10:52:25	0.019
4/18/2009	10:53:25	0.012
4/18/2009	10:54:25	0.014
4/18/2009	10:55:25	0.014
4/18/2009	10:56:25	0.014
4/18/2009	10:57:25	0.013
4/18/2009	10:58:25	0.013
4/18/2009	10:59:25	0.014
4/18/2009	11:00:25	0.014
4/18/2009	11:01:25	0.012
4/18/2009	11:02:25	0.013
4/18/2009	11:03:25	0.017
4/18/2009	11:04:25	0.021
4/18/2009	11:05:25	0.016
4/18/2009	11:06:25	0.013
4/18/2009	11:07:25	0.014
4/18/2009	11:08:25	0.013
4/18/2009	11:09:25	0.018
4/18/2009	11:10:25	0.014
4/18/2009	11:11:25	0.013
4/18/2009	11:12:25	0.013
4/18/2009	11:13:25	0.018
4/18/2009	11:14:25	0.022
4/18/2009	11:15:25	0.028
4/18/2009	11:16:25	0.02
4/18/2009	11:17:25	0.02
4/18/2009	11:18:25	0.013
4/18/2009	11:19:25	0.017
4/18/2009	11:20:25	0.018

Upwind Dust Monitoring Data - April 18, 2009
Walsh Field - Varsity Diamond
New Bedford, Massachusetts

4/18/2009	11:21:25	0.029
4/18/2009	11:22:25	0.015
4/18/2009	11:23:25	0.015
4/18/2009	11:24:25	0.016
4/18/2009	11:25:25	0.02
4/18/2009	11:26:25	0.016
4/18/2009	11:27:25	0.017
4/18/2009	11:28:25	0.02
4/18/2009	11:29:25	0.02
4/18/2009	11:30:25	0.025
4/18/2009	11:31:25	0.025
4/18/2009	11:32:25	0.019
4/18/2009	11:33:25	0.031
4/18/2009	11:34:25	0.016
4/18/2009	11:35:25	0.014
4/18/2009	11:36:25	0.017
4/18/2009	11:37:25	0.018
4/18/2009	11:38:25	0.025
4/18/2009	11:39:25	0.018
4/18/2009	11:40:25	0.022
4/18/2009	11:41:25	0.027
4/18/2009	11:42:25	0.026
4/18/2009	11:43:25	0.016
4/18/2009	11:44:25	0.021
4/18/2009	11:45:25	0.016
4/18/2009	11:46:25	0.014
4/18/2009	11:47:25	0.015
4/18/2009	11:48:25	0.015
4/18/2009	11:49:25	0.015
4/18/2009	11:50:25	0.017
4/18/2009	11:51:25	0.019
4/18/2009	11:52:25	0.014
4/18/2009	11:53:25	0.015
4/18/2009	11:54:25	0.017
4/18/2009	11:55:25	0.015
4/18/2009	11:56:25	0.015
4/18/2009	11:57:25	0.013
4/18/2009	11:58:25	0.013
4/18/2009	11:59:25	0.016
4/18/2009	12:00:25	0.014
4/18/2009	12:01:25	0.014
4/18/2009	12:02:25	0.014
4/18/2009	12:03:25	0.014
4/18/2009	12:04:25	0.014
4/18/2009	12:05:25	0.017

Upwind Dust Monitoring Data - April 18, 2009
Walsh Field - Varsity Diamond
New Bedford, Massachusetts

4/18/2009	12:06:25	0.016
4/18/2009	12:07:25	0.014
4/18/2009	12:08:25	0.015
4/18/2009	12:09:25	0.019
4/18/2009	12:10:25	0.015
4/18/2009	12:11:25	0.014
4/18/2009	12:12:25	0.014
4/18/2009	12:13:25	0.015
4/18/2009	12:14:25	0.014
4/18/2009	12:15:25	0.015
4/18/2009	12:16:25	0.02
4/18/2009	12:17:25	0.014
4/18/2009	12:18:25	0.014
4/18/2009	12:19:25	0.015
4/18/2009	12:20:25	0.013
4/18/2009	12:21:25	0.014
4/18/2009	12:22:25	0.014
4/18/2009	12:23:25	0.016
4/18/2009	12:24:25	0.017
4/18/2009	12:25:25	0.014
4/18/2009	12:26:25	0.014
4/18/2009	12:27:25	0.014
4/18/2009	12:28:25	0.015
4/18/2009	12:29:25	0.013
4/18/2009	12:30:25	0.015
4/18/2009	12:31:25	0.013
4/18/2009	12:32:25	0.014
4/18/2009	12:33:25	0.013
4/18/2009	12:34:25	0.014
4/18/2009	12:35:25	0.013
4/18/2009	12:36:25	0.014
4/18/2009	12:37:25	0.014
4/18/2009	12:38:25	0.014
4/18/2009	12:39:25	0.015
4/18/2009	12:40:25	0.013
4/18/2009	12:41:25	0.013
4/18/2009	12:42:25	0.013
4/18/2009	12:43:25	0.013
4/18/2009	12:44:25	0.013
4/18/2009	12:45:25	0.013

Downwind Dust Monitoring Data - April 18, 2009
Walsh Field - Varsity Diamond
New Bedford, Massachusetts

TrakPro Version 4.10 ASCII Data File
Model: Dust Trak
Model Number: 8520
Serial Number: 85202243
Test ID: 1
Test Abbreviation:
Start Date: 4/18/2009
Start Time: 8:51:25
Duration (dd:hh:mm:ss): 0:03:54:00
Time constant (seconds): 10
Log Interval (mm:ss): 1:00
Number of points: 234
Notes: Downwind

Statistics
Channel: Aerosol
Units: mg/m^3
Average: 0.015
Minimum: 0.011
Time of Minimum: 10:10:25
Date of Minimum: 4/18/2009
Maximum: 0.039
Time of Maximum: 9:11:25
Date of Maximum: 4/18/2009

Calibration
Sensor: Aerosol
Cal. Date: 4/13/2009

Date (MM/dd/yyyy)	**Time** (hh:mm:ss)	**Aerosol** (mg/m3)
4/18/2009	8:52:25	0.012
4/18/2009	8:53:25	0.013
4/18/2009	8:54:25	0.012
4/18/2009	8:55:25	0.014
4/18/2009	8:56:25	0.015
4/18/2009	8:57:25	0.012
4/18/2009	8:58:25	0.013
4/18/2009	8:59:25	0.014
4/18/2009	9:00:25	0.016
4/18/2009	9:01:25	0.014
4/18/2009	9:02:25	0.014
4/18/2009	9:03:25	0.013
4/18/2009	9:04:25	0.014
4/18/2009	9:05:25	0.013

Downwind Dust Monitoring Data - April 18, 2009
Walsh Field - Varsity Diamond
New Bedford, Massachusetts

4/18/2009	9:06:25	0.012
4/18/2009	9:07:25	0.013
4/18/2009	9:08:25	0.013
4/18/2009	9:09:25	0.013
4/18/2009	9:10:25	0.013
4/18/2009	9:11:25	0.039
4/18/2009	9:12:25	0.012
4/18/2009	9:13:25	0.014
4/18/2009	9:14:25	0.012
4/18/2009	9:15:25	0.012
4/18/2009	9:16:25	0.014
4/18/2009	9:17:25	0.012
4/18/2009	9:18:25	0.014
4/18/2009	9:19:25	0.015
4/18/2009	9:20:25	0.013
4/18/2009	9:21:25	0.013
4/18/2009	9:22:25	0.013
4/18/2009	9:23:25	0.013
4/18/2009	9:24:25	0.012
4/18/2009	9:25:25	0.012
4/18/2009	9:26:25	0.015
4/18/2009	9:27:25	0.013
4/18/2009	9:28:25	0.014
4/18/2009	9:29:25	0.013
4/18/2009	9:30:25	0.013
4/18/2009	9:31:25	0.013
4/18/2009	9:32:25	0.012
4/18/2009	9:33:25	0.015
4/18/2009	9:34:25	0.014
4/18/2009	9:35:25	0.014
4/18/2009	9:36:25	0.014
4/18/2009	9:37:25	0.012
4/18/2009	9:38:25	0.012
4/18/2009	9:39:25	0.012
4/18/2009	9:40:25	0.014
4/18/2009	9:41:25	0.012
4/18/2009	9:42:25	0.012
4/18/2009	9:43:25	0.014
4/18/2009	9:44:25	0.012
4/18/2009	9:45:25	0.012
4/18/2009	9:46:25	0.012
4/18/2009	9:47:25	0.013
4/18/2009	9:48:25	0.012
4/18/2009	9:49:25	0.014
4/18/2009	9:50:25	0.012

Downwind Dust Monitoring Data - April 18, 2009
Walsh Field - Varsity Diamond
New Bedford, Massachusetts

4/18/2009	9:51:25	0.013
4/18/2009	9:52:25	0.015
4/18/2009	9:53:25	0.016
4/18/2009	9:54:25	0.013
4/18/2009	9:55:25	0.015
4/18/2009	9:56:25	0.018
4/18/2009	9:57:25	0.015
4/18/2009	9:58:25	0.014
4/18/2009	9:59:25	0.013
4/18/2009	10:00:25	0.014
4/18/2009	10:01:25	0.014
4/18/2009	10:02:25	0.015
4/18/2009	10:03:25	0.012
4/18/2009	10:04:25	0.012
4/18/2009	10:05:25	0.013
4/18/2009	10:06:25	0.013
4/18/2009	10:07:25	0.012
4/18/2009	10:08:25	0.012
4/18/2009	10:09:25	0.013
4/18/2009	10:10:25	0.011
4/18/2009	10:11:25	0.012
4/18/2009	10:12:25	0.017
4/18/2009	10:13:25	0.017
4/18/2009	10:14:25	0.013
4/18/2009	10:15:25	0.013
4/18/2009	10:16:25	0.016
4/18/2009	10:17:25	0.012
4/18/2009	10:18:25	0.013
4/18/2009	10:19:25	0.014
4/18/2009	10:20:25	0.011
4/18/2009	10:21:25	0.012
4/18/2009	10:22:25	0.014
4/18/2009	10:23:25	0.013
4/18/2009	10:24:25	0.012
4/18/2009	10:25:25	0.013
4/18/2009	10:26:25	0.014
4/18/2009	10:27:25	0.015
4/18/2009	10:28:25	0.02
4/18/2009	10:29:25	0.013
4/18/2009	10:30:25	0.012
4/18/2009	10:31:25	0.014
4/18/2009	10:32:25	0.013
4/18/2009	10:33:25	0.021
4/18/2009	10:34:25	0.019
4/18/2009	10:35:25	0.014

Downwind Dust Monitoring Data - April 18, 2009
Walsh Field - Varsity Diamond
New Bedford, Massachusetts

4/18/2009	10:36:25	0.016
4/18/2009	10:37:25	0.015
4/18/2009	10:38:25	0.013
4/18/2009	10:39:25	0.013
4/18/2009	10:40:25	0.013
4/18/2009	10:41:25	0.012
4/18/2009	10:42:25	0.012
4/18/2009	10:43:25	0.012
4/18/2009	10:44:25	0.013
4/18/2009	10:45:25	0.014
4/18/2009	10:46:25	0.014
4/18/2009	10:47:25	0.014
4/18/2009	10:48:25	0.014
4/18/2009	10:49:25	0.013
4/18/2009	10:50:25	0.013
4/18/2009	10:51:25	0.013
4/18/2009	10:52:25	0.019
4/18/2009	10:53:25	0.012
4/18/2009	10:54:25	0.014
4/18/2009	10:55:25	0.014
4/18/2009	10:56:25	0.014
4/18/2009	10:57:25	0.013
4/18/2009	10:58:25	0.013
4/18/2009	10:59:25	0.014
4/18/2009	11:00:25	0.014
4/18/2009	11:01:25	0.012
4/18/2009	11:02:25	0.013
4/18/2009	11:03:25	0.017
4/18/2009	11:04:25	0.021
4/18/2009	11:05:25	0.016
4/18/2009	11:06:25	0.013
4/18/2009	11:07:25	0.014
4/18/2009	11:08:25	0.013
4/18/2009	11:09:25	0.018
4/18/2009	11:10:25	0.014
4/18/2009	11:11:25	0.013
4/18/2009	11:12:25	0.013
4/18/2009	11:13:25	0.018
4/18/2009	11:14:25	0.022
4/18/2009	11:15:25	0.028
4/18/2009	11:16:25	0.02
4/18/2009	11:17:25	0.02
4/18/2009	11:18:25	0.013
4/18/2009	11:19:25	0.017
4/18/2009	11:20:25	0.018

Downwind Dust Monitoring Data - April 18, 2009
Walsh Field - Varsity Diamond
New Bedford, Massachusetts

4/18/2009	11:21:25	0.029
4/18/2009	11:22:25	0.015
4/18/2009	11:23:25	0.015
4/18/2009	11:24:25	0.016
4/18/2009	11:25:25	0.02
4/18/2009	11:26:25	0.016
4/18/2009	11:27:25	0.017
4/18/2009	11:28:25	0.02
4/18/2009	11:29:25	0.02
4/18/2009	11:30:25	0.025
4/18/2009	11:31:25	0.025
4/18/2009	11:32:25	0.019
4/18/2009	11:33:25	0.031
4/18/2009	11:34:25	0.016
4/18/2009	11:35:25	0.014
4/18/2009	11:36:25	0.017
4/18/2009	11:37:25	0.018
4/18/2009	11:38:25	0.025
4/18/2009	11:39:25	0.018
4/18/2009	11:40:25	0.022
4/18/2009	11:41:25	0.027
4/18/2009	11:42:25	0.026
4/18/2009	11:43:25	0.016
4/18/2009	11:44:25	0.021
4/18/2009	11:45:25	0.016
4/18/2009	11:46:25	0.014
4/18/2009	11:47:25	0.015
4/18/2009	11:48:25	0.015
4/18/2009	11:49:25	0.015
4/18/2009	11:50:25	0.017
4/18/2009	11:51:25	0.019
4/18/2009	11:52:25	0.014
4/18/2009	11:53:25	0.015
4/18/2009	11:54:25	0.017
4/18/2009	11:55:25	0.015
4/18/2009	11:56:25	0.015
4/18/2009	11:57:25	0.013
4/18/2009	11:58:25	0.013
4/18/2009	11:59:25	0.016
4/18/2009	12:00:25	0.014
4/18/2009	12:01:25	0.014
4/18/2009	12:02:25	0.014
4/18/2009	12:03:25	0.014
4/18/2009	12:04:25	0.014
4/18/2009	12:05:25	0.017

Downwind Dust Monitoring Data - April 18, 2009
Walsh Field - Varsity Diamond
New Bedford, Massachusetts

4/18/2009	12:06:25	0.016
4/18/2009	12:07:25	0.014
4/18/2009	12:08:25	0.015
4/18/2009	12:09:25	0.019
4/18/2009	12:10:25	0.015
4/18/2009	12:11:25	0.014
4/18/2009	12:12:25	0.014
4/18/2009	12:13:25	0.015
4/18/2009	12:14:25	0.014
4/18/2009	12:15:25	0.015
4/18/2009	12:16:25	0.02
4/18/2009	12:17:25	0.014
4/18/2009	12:18:25	0.014
4/18/2009	12:19:25	0.015
4/18/2009	12:20:25	0.013
4/18/2009	12:21:25	0.014
4/18/2009	12:22:25	0.014
4/18/2009	12:23:25	0.016
4/18/2009	12:24:25	0.017
4/18/2009	12:25:25	0.014
4/18/2009	12:26:25	0.014
4/18/2009	12:27:25	0.014
4/18/2009	12:28:25	0.015
4/18/2009	12:29:25	0.013
4/18/2009	12:30:25	0.015
4/18/2009	12:31:25	0.013
4/18/2009	12:32:25	0.014
4/18/2009	12:33:25	0.013
4/18/2009	12:34:25	0.014
4/18/2009	12:35:25	0.013
4/18/2009	12:36:25	0.014
4/18/2009	12:37:25	0.014
4/18/2009	12:38:25	0.014
4/18/2009	12:39:25	0.015
4/18/2009	12:40:25	0.013
4/18/2009	12:41:25	0.013
4/18/2009	12:42:25	0.013
4/18/2009	12:43:25	0.013
4/18/2009	12:44:25	0.013
4/18/2009	12:45:25	0.013

April 20, 2009

Upwind Dust Monitoring Data - April 20, 2009
Walsh Field - Varsity Diamond
New Bedford, Massachusetts

TrakPro Version 4.10 ASCII Data File
Model: Dust Trak
Model Number: 8520
Serial Number: 85202265
Test ID: 3
Test Abbreviation:
Start Date: 4/20/2009
Start Time: 8:17:52
Duration (dd:hh:mm:ss): 0:06:26:00
Time constant (seconds): 1
Log Interval (mm:ss): 1:00
Number of points: 386
Notes: Upwind

Statistics
Channel: Aerosols
Units: mg/m3
Average: 2738.256
Minimum: 0
Time of Minimum: 12:35:52
Date of Minimum: 4/20/2009
Maximum: 1056964.612
Time of Maximum: 9:01:52
Date of Maximum: 4/20/2009

Calibration
Sensor:
Cal. date

Date (MM/dd/yyyy)	**Time** (hh:mm:ss)	**Aerosol** (mg/m3)
4/20/2009	8:18:52	0.007
4/20/2009	8:19:52	0.009
4/20/2009	8:20:52	0.009
4/20/2009	8:21:52	0.009
4/20/2009	8:22:52	0.009
4/20/2009	8:23:52	0.009
4/20/2009	8:24:52	0.009
4/20/2009	8:25:52	0.009
4/20/2009	8:26:52	0.009
4/20/2009	8:27:52	0.009
4/20/2009	8:28:52	0.009
4/20/2009	8:29:52	0.009
4/20/2009	8:30:52	0.009
4/20/2009	8:31:52	0.009
4/20/2009	8:32:52	0.009

Upwind Dust Monitoring Data - April 20, 2009
Walsh Field - Varsity Diamond
New Bedford, Massachusetts

4/20/2009	8:33:52	0.009
4/20/2009	8:34:52	0.009
4/20/2009	8:35:52	0.009
4/20/2009	8:36:52	0.009
4/20/2009	8:37:52	0.009
4/20/2009	8:38:52	0.009
4/20/2009	8:39:52	0.009
4/20/2009	8:40:52	0.009
4/20/2009	8:41:52	0.009
4/20/2009	8:42:52	0.009
4/20/2009	8:43:52	0.009
4/20/2009	8:44:52	0.008
4/20/2009	8:45:52	0.009
4/20/2009	8:46:52	0.009
4/20/2009	8:47:52	0.008
4/20/2009	8:48:52	0.009
4/20/2009	8:49:52	0.009
4/20/2009	8:50:52	0.008
4/20/2009	8:51:52	0.008
4/20/2009	8:52:52	0.006
4/20/2009	8:53:52	0.004
4/20/2009	8:54:52	0.004
4/20/2009	8:55:52	0.004
4/20/2009	8:56:52	0.004
4/20/2009	8:57:52	0.004
4/20/2009	8:58:52	0.005
4/20/2009	8:59:52	0.005
4/20/2009	9:00:52	0.006
4/20/2009	9:01:52	1056964.612
4/20/2009	9:02:52	0.004
4/20/2009	9:03:52	0.005
4/20/2009	9:04:52	0.004
4/20/2009	9:05:52	0.004
4/20/2009	9:06:52	0.003
4/20/2009	9:07:52	0.004
4/20/2009	9:08:52	0.004
4/20/2009	9:09:52	0.004
4/20/2009	9:10:52	0.004
4/20/2009	9:11:52	0.004
4/20/2009	9:12:52	0.004
4/20/2009	9:13:52	0.004
4/20/2009	9:14:52	0.005
4/20/2009	9:15:52	0.004
4/20/2009	9:16:52	0.004
4/20/2009	9:17:52	0.003

Upwind Dust Monitoring Data - April 20, 2009
Walsh Field - Varsity Diamond
New Bedford, Massachusetts

4/20/2009	9:18:52	0.003
4/20/2009	9:19:52	0.003
4/20/2009	9:20:52	0.005
4/20/2009	9:21:52	0.004
4/20/2009	9:22:52	0.004
4/20/2009	9:23:52	0.005
4/20/2009	9:24:52	0.004
4/20/2009	9:25:52	0.004
4/20/2009	9:26:52	0.004
4/20/2009	9:27:52	0.004
4/20/2009	9:28:52	0.003
4/20/2009	9:29:52	0.003
4/20/2009	9:30:52	0.003
4/20/2009	9:31:52	0.004
4/20/2009	9:32:52	0.004
4/20/2009	9:33:52	0.004
4/20/2009	9:34:52	0.004
4/20/2009	9:35:52	0.005
4/20/2009	9:36:52	0.004
4/20/2009	9:37:52	0.005
4/20/2009	9:38:52	0.004
4/20/2009	9:39:52	0.006
4/20/2009	9:40:52	0.007
4/20/2009	9:41:52	0.005
4/20/2009	9:42:52	0.005
4/20/2009	9:43:52	0.004
4/20/2009	9:44:52	0.003
4/20/2009	9:45:52	0.004
4/20/2009	9:46:52	0.004
4/20/2009	9:47:52	0.004
4/20/2009	9:48:52	0.004
4/20/2009	9:49:52	0.004
4/20/2009	9:50:52	0.005
4/20/2009	9:51:52	0.004
4/20/2009	9:52:52	0.005
4/20/2009	9:53:52	0.003
4/20/2009	9:54:52	0.004
4/20/2009	9:55:52	0.004
4/20/2009	9:56:52	0.004
4/20/2009	9:57:52	0.005
4/20/2009	9:58:52	0.004
4/20/2009	9:59:52	0.005
4/20/2009	10:00:52	0.004
4/20/2009	10:01:52	0.004
4/20/2009	10:02:52	0.003

Upwind Dust Monitoring Data - April 20, 2009
Walsh Field - Varsity Diamond
New Bedford, Massachusetts

4/20/2009	10:03:52	0.004
4/20/2009	10:04:52	0.004
4/20/2009	10:05:52	0.004
4/20/2009	10:06:52	0.003
4/20/2009	10:07:52	0.004
4/20/2009	10:08:52	0.005
4/20/2009	10:09:52	0.004
4/20/2009	10:10:52	0.005
4/20/2009	10:11:52	0.004
4/20/2009	10:12:52	0.004
4/20/2009	10:13:52	0.004
4/20/2009	10:14:52	0.004
4/20/2009	10:15:52	0.004
4/20/2009	10:16:52	0.004
4/20/2009	10:17:52	0.004
4/20/2009	10:18:52	0.005
4/20/2009	10:19:52	0.004
4/20/2009	10:20:52	0.004
4/20/2009	10:21:52	0.005
4/20/2009	10:22:52	0.004
4/20/2009	10:23:52	0.005
4/20/2009	10:24:52	0.004
4/20/2009	10:25:52	0.004
4/20/2009	10:26:52	0.004
4/20/2009	10:27:52	0.004
4/20/2009	10:28:52	0.004
4/20/2009	10:29:52	0.005
4/20/2009	10:30:52	0.006
4/20/2009	10:31:52	0.005
4/20/2009	10:32:52	0.006
4/20/2009	10:33:52	0.005
4/20/2009	10:34:52	0.005
4/20/2009	10:35:52	0.004
4/20/2009	10:36:52	0.005
4/20/2009	10:37:52	0.005
4/20/2009	10:38:52	0.005
4/20/2009	10:39:52	0.005
4/20/2009	10:40:52	0.006
4/20/2009	10:41:52	0.005
4/20/2009	10:42:52	0.005
4/20/2009	10:43:52	0.005
4/20/2009	10:44:52	0.005
4/20/2009	10:45:52	0.005
4/20/2009	10:46:52	0.005
4/20/2009	10:47:52	0.007

Upwind Dust Monitoring Data - April 20, 2009
Walsh Field - Varsity Diamond
New Bedford, Massachusetts

4/20/2009	10:48:52	0.006
4/20/2009	10:49:52	0.005
4/20/2009	10:50:52	0.005
4/20/2009	10:51:52	0.005
4/20/2009	10:52:52	0.004
4/20/2009	10:53:52	0.005
4/20/2009	10:54:52	0.006
4/20/2009	10:55:52	0.007
4/20/2009	10:56:52	0.01
4/20/2009	10:57:52	0.007
4/20/2009	10:58:52	0.005
4/20/2009	10:59:52	0.005
4/20/2009	11:00:52	0.005
4/20/2009	11:01:52	0.006
4/20/2009	11:02:52	0.005
4/20/2009	11:03:52	0.006
4/20/2009	11:04:52	0.007
4/20/2009	11:05:52	0.006
4/20/2009	11:06:52	0.009
4/20/2009	11:07:52	0.005
4/20/2009	11:08:52	0.007
4/20/2009	11:09:52	0.007
4/20/2009	11:10:52	0.005
4/20/2009	11:11:52	0.006
4/20/2009	11:12:52	0.006
4/20/2009	11:13:52	0.005
4/20/2009	11:14:52	0.005
4/20/2009	11:15:52	0.006
4/20/2009	11:16:52	0.005
4/20/2009	11:17:52	0.006
4/20/2009	11:18:52	0.006
4/20/2009	11:19:52	0.009
4/20/2009	11:20:52	0.01
4/20/2009	11:21:52	0.007
4/20/2009	11:22:52	0.007
4/20/2009	11:23:52	0.005
4/20/2009	11:24:52	0.006
4/20/2009	11:25:52	0.006
4/20/2009	11:26:52	0.006
4/20/2009	11:27:52	0.008
4/20/2009	11:28:52	0.005
4/20/2009	11:29:52	0.008
4/20/2009	11:30:52	0.007
4/20/2009	11:31:52	0.006
4/20/2009	11:32:52	0.009

Upwind Dust Monitoring Data - April 20, 2009
Walsh Field - Varsity Diamond
New Bedford, Massachusetts

4/20/2009	11:33:52	0.008
4/20/2009	11:34:52	0.007
4/20/2009	11:35:52	0.011
4/20/2009	11:36:52	0.006
4/20/2009	11:37:52	0.012
4/20/2009	11:38:52	0.011
4/20/2009	11:39:52	0.006
4/20/2009	11:40:52	0.012
4/20/2009	11:41:52	0.02
4/20/2009	11:42:52	0.007
4/20/2009	11:43:52	0.011
4/20/2009	11:44:52	0.012
4/20/2009	11:45:52	0.005
4/20/2009	11:46:52	0.01
4/20/2009	11:47:52	0.005
4/20/2009	11:48:52	0.004
4/20/2009	11:49:52	0.005
4/20/2009	11:50:52	0.005
4/20/2009	11:51:52	0.007
4/20/2009	11:52:52	0.004
4/20/2009	11:53:52	0.019
4/20/2009	11:54:52	0.005
4/20/2009	11:55:52	0.006
4/20/2009	11:56:52	0.014
4/20/2009	11:57:52	0.006
4/20/2009	11:58:52	0.006
4/20/2009	11:59:52	0.006
4/20/2009	12:00:52	0.007
4/20/2009	12:01:52	0.009
4/20/2009	12:02:52	0.01
4/20/2009	12:03:52	0.014
4/20/2009	12:04:52	0.006
4/20/2009	12:05:52	0.006
4/20/2009	12:06:52	0.008
4/20/2009	12:07:52	0.007
4/20/2009	12:08:52	0.012
4/20/2009	12:09:52	0.007
4/20/2009	12:10:52	0.004
4/20/2009	12:11:52	0.016
4/20/2009	12:12:52	0.01
4/20/2009	12:13:52	0.006
4/20/2009	12:14:52	0.007
4/20/2009	12:15:52	0.005
4/20/2009	12:16:52	0.005
4/20/2009	12:17:52	0.004

Upwind Dust Monitoring Data - April 20, 2009
Walsh Field - Varsity Diamond
New Bedford, Massachusetts

4/20/2009	12:18:52	0.005
4/20/2009	12:19:52	0.006
4/20/2009	12:20:52	0.005
4/20/2009	12:21:52	0.005
4/20/2009	12:22:52	0.007
4/20/2009	12:23:52	0.006
4/20/2009	12:24:52	0.006
4/20/2009	12:25:52	0.005
4/20/2009	12:26:52	0.012
4/20/2009	12:27:52	0.005
4/20/2009	12:28:52	0.004
4/20/2009	12:29:52	0.005
4/20/2009	12:30:52	0.005
4/20/2009	12:31:52	0.018
4/20/2009	12:32:52	0.014
4/20/2009	12:33:52	0.005
4/20/2009	12:34:52	0.015
4/20/2009	12:35:52	0
4/20/2009	12:36:52	0.006
4/20/2009	12:37:52	0.013
4/20/2009	12:38:52	0.01
4/20/2009	12:39:52	0.005
4/20/2009	12:40:52	0.007
4/20/2009	12:41:52	0.006
4/20/2009	12:42:52	0.005
4/20/2009	12:43:52	0.005
4/20/2009	12:44:52	0.006
4/20/2009	12:45:52	0.005
4/20/2009	12:46:52	0.006
4/20/2009	12:47:52	0.011
4/20/2009	12:48:52	0.007
4/20/2009	12:49:52	0.008
4/20/2009	12:50:52	0.01
4/20/2009	12:51:52	0.008
4/20/2009	12:52:52	0.005
4/20/2009	12:53:52	0.005
4/20/2009	12:54:52	0.004
4/20/2009	12:55:52	0.006
4/20/2009	12:56:52	0.005
4/20/2009	12:57:52	0.005
4/20/2009	12:58:52	0.008
4/20/2009	12:59:52	0.007
4/20/2009	13:00:52	0.005
4/20/2009	13:01:52	0.006
4/20/2009	13:02:52	0.009

4/20/2009	13:03:52	0.006
4/20/2009	13:04:52	0.005
4/20/2009	13:05:52	0.004
4/20/2009	13:06:52	0.005
4/20/2009	13:07:52	0.004
4/20/2009	13:08:52	0.005
4/20/2009	13:09:52	0.005
4/20/2009	13:10:52	0.006
4/20/2009	13:11:52	0.007
4/20/2009	13:12:52	0.007
4/20/2009	13:13:52	0.006
4/20/2009	13:14:52	0.006
4/20/2009	13:15:52	0.007
4/20/2009	13:16:52	0.006
4/20/2009	13:17:52	0.007
4/20/2009	13:18:52	0.005
4/20/2009	13:19:52	0.005
4/20/2009	13:20:52	0.005
4/20/2009	13:21:52	0.005
4/20/2009	13:22:52	0.006
4/20/2009	13:23:52	0.006
4/20/2009	13:24:52	0.005
4/20/2009	13:25:52	0.006
4/20/2009	13:26:52	0.006
4/20/2009	13:27:52	0.005
4/20/2009	13:28:52	0.006
4/20/2009	13:29:52	0.007
4/20/2009	13:30:52	0.01
4/20/2009	13:31:52	0.007
4/20/2009	13:32:52	0.005
4/20/2009	13:33:52	0.009
4/20/2009	13:34:52	0.006
4/20/2009	13:35:52	0.006
4/20/2009	13:36:52	0.007
4/20/2009	13:37:52	0.014
4/20/2009	13:38:52	0.006
4/20/2009	13:39:52	0.005
4/20/2009	13:40:52	0.007
4/20/2009	13:41:52	0.014
4/20/2009	13:42:52	0.009
4/20/2009	13:43:52	0.007
4/20/2009	13:44:52	0.005
4/20/2009	13:45:52	0.005
4/20/2009	13:46:52	0.006
4/20/2009	13:47:52	0.005

Upwind Dust Monitoring Data - April 20, 2009
Walsh Field - Varsity Diamond
New Bedford, Massachusetts

4/20/2009	13:48:52	0.005
4/20/2009	13:49:52	0.006
4/20/2009	13:50:52	0.007
4/20/2009	13:51:52	0.008
4/20/2009	13:52:52	0.007
4/20/2009	13:53:52	0.006
4/20/2009	13:54:52	0.006
4/20/2009	13:55:52	0.006
4/20/2009	13:56:52	0.005
4/20/2009	13:57:52	0.006
4/20/2009	13:58:52	0.005
4/20/2009	13:59:52	0.007
4/20/2009	14:00:52	0.005
4/20/2009	14:01:52	0.006
4/20/2009	14:02:52	0.005
4/20/2009	14:03:52	0.006
4/20/2009	14:04:52	0.005
4/20/2009	14:05:52	0.004
4/20/2009	14:06:52	0.005
4/20/2009	14:07:52	0.005
4/20/2009	14:08:52	0.005
4/20/2009	14:09:52	0.005
4/20/2009	14:10:52	0.006
4/20/2009	14:11:52	0.005
4/20/2009	14:12:52	0.005
4/20/2009	14:13:52	0.006
4/20/2009	14:14:52	0.006
4/20/2009	14:15:52	0.006
4/20/2009	14:16:52	0.005
4/20/2009	14:17:52	0.005
4/20/2009	14:18:52	0.006
4/20/2009	14:19:52	0.006
4/20/2009	14:20:52	0.006
4/20/2009	14:21:52	0.006
4/20/2009	14:22:52	0.006
4/20/2009	14:23:52	0.006
4/20/2009	14:24:52	0.006
4/20/2009	14:25:52	0.006
4/20/2009	14:26:52	0.006
4/20/2009	14:27:52	0.006
4/20/2009	14:28:52	0.006
4/20/2009	14:29:52	0.006
4/20/2009	14:30:52	0.007
4/20/2009	14:31:52	0.006
4/20/2009	14:32:52	0.006

Upwind Dust Monitoring Data - April 20, 2009
Walsh Field - Varsity Diamond
New Bedford, Massachusetts

4/20/2009	14:33:52	0.006
4/20/2009	14:34:52	0.006
4/20/2009	14:35:52	0.006
4/20/2009	14:36:52	0.006
4/20/2009	14:37:52	0.009
4/20/2009	14:38:52	0.006
4/20/2009	14:39:52	0.006
4/20/2009	14:40:52	0.006
4/20/2009	14:41:52	0.006
4/20/2009	14:42:52	0.007
4/20/2009	14:43:52	0.006

Downwind Dust Monitoring Data - April 20, 2009
Walsh Field - Varsity Diamond
New Bedford, Massachusetts

TrakPro Version 4.10 ASCII Data File
Model: Dust Trak
Model Number: 8520
Serial Number: 85202243
Test ID: 2
Test Abbreviation:
Start Date: 4/20/2009
Start Time: 8:21:03
Duration (dd:hh:mm:ss): 0:06:26:00
Time constant (seconds): 10
Log Interval (mm:ss): 1:00
Number of points: 386
Notes: Downwind

Statistics
Channel: Aerosol
Units: mg/m3
Average: 0.009
Minimum: 0.005
Time of Minimum: 9:21:03
Date of Minimum: 4/20/2009
Maximum: 0.046
Time of Maximum: 12:31:03
Date of Maximum: 4/20/2009

Calibration
Sensor: Aerosol
Cal. Date: 4/13/2009

Date (mm/dd/yyyy)	**Time** (hh:mm:ss)	**Aerosol** (mg/m^3)
4/20/2009	8:22:03	0.011
4/20/2009	8:23:03	0.011
4/20/2009	8:24:03	0.011
4/20/2009	8:25:03	0.011
4/20/2009	8:26:03	0.011
4/20/2009	8:27:03	0.011
4/20/2009	8:28:03	0.011
4/20/2009	8:29:03	0.011
4/20/2009	8:30:03	0.011
4/20/2009	8:31:03	0.011
4/20/2009	8:32:03	0.011
4/20/2009	8:33:03	0.011
4/20/2009	8:34:03	0.011
4/20/2009	8:35:03	0.011

Downwind Dust Monitoring Data - April 20, 2009
Walsh Field - Varsity Diamond
New Bedford, Massachusetts

4/20/2009	8:36:03	0.011
4/20/2009	8:37:03	0.01
4/20/2009	8:38:03	0.01
4/20/2009	8:39:03	0.01
4/20/2009	8:40:03	0.011
4/20/2009	8:41:03	0.011
4/20/2009	8:42:03	0.011
4/20/2009	8:43:03	0.011
4/20/2009	8:44:03	0.011
4/20/2009	8:45:03	0.011
4/20/2009	8:46:03	0.01
4/20/2009	8:47:03	0.01
4/20/2009	8:48:03	0.01
4/20/2009	8:49:03	0.01
4/20/2009	8:50:03	0.01
4/20/2009	8:51:03	0.01
4/20/2009	8:52:03	0.01
4/20/2009	8:53:03	0.01
4/20/2009	8:54:03	0.007
4/20/2009	8:55:03	0.006
4/20/2009	8:56:03	0.006
4/20/2009	8:57:03	0.006
4/20/2009	8:58:03	0.006
4/20/2009	8:59:03	0.007
4/20/2009	9:00:03	0.006
4/20/2009	9:01:03	0.007
4/20/2009	9:02:03	0.008
4/20/2009	9:03:03	0.009
4/20/2009	9:04:03	0.007
4/20/2009	9:05:03	0.009
4/20/2009	9:06:03	0.008
4/20/2009	9:07:03	0.007
4/20/2009	9:08:03	0.008
4/20/2009	9:09:03	0.008
4/20/2009	9:10:03	0.007
4/20/2009	9:11:03	0.007
4/20/2009	9:12:03	0.006
4/20/2009	9:13:03	0.007
4/20/2009	9:14:03	0.006
4/20/2009	9:15:03	0.006
4/20/2009	9:16:03	0.007
4/20/2009	9:17:03	0.006
4/20/2009	9:18:03	0.007
4/20/2009	9:19:03	0.019
4/20/2009	9:20:03	0.006

Downwind Dust Monitoring Data - April 20, 2009
Walsh Field - Varsity Diamond
New Bedford, Massachusetts

4/20/2009	9:21:03	0.005
4/20/2009	9:22:03	0.005
4/20/2009	9:23:03	0.006
4/20/2009	9:24:03	0.006
4/20/2009	9:25:03	0.007
4/20/2009	9:26:03	0.006
4/20/2009	9:27:03	0.006
4/20/2009	9:28:03	0.006
4/20/2009	9:29:03	0.006
4/20/2009	9:30:03	0.005
4/20/2009	9:31:03	0.005
4/20/2009	9:32:03	0.005
4/20/2009	9:33:03	0.025
4/20/2009	9:34:03	0.006
4/20/2009	9:35:03	0.006
4/20/2009	9:36:03	0.006
4/20/2009	9:37:03	0.006
4/20/2009	9:38:03	0.006
4/20/2009	9:39:03	0.006
4/20/2009	9:40:03	0.006
4/20/2009	9:41:03	0.007
4/20/2009	9:42:03	0.006
4/20/2009	9:43:03	0.006
4/20/2009	9:44:03	0.006
4/20/2009	9:45:03	0.007
4/20/2009	9:46:03	0.006
4/20/2009	9:47:03	0.006
4/20/2009	9:48:03	0.006
4/20/2009	9:49:03	0.006
4/20/2009	9:50:03	0.006
4/20/2009	9:51:03	0.006
4/20/2009	9:52:03	0.006
4/20/2009	9:53:03	0.006
4/20/2009	9:54:03	0.008
4/20/2009	9:55:03	0.006
4/20/2009	9:56:03	0.006
4/20/2009	9:57:03	0.007
4/20/2009	9:58:03	0.005
4/20/2009	9:59:03	0.006
4/20/2009	10:00:03	0.007
4/20/2009	10:01:03	0.013
4/20/2009	10:02:03	0.006
4/20/2009	10:03:03	0.006
4/20/2009	10:04:03	0.005
4/20/2009	10:05:03	0.006

Downwind Dust Monitoring Data - April 20, 2009
Walsh Field - Varsity Diamond
New Bedford, Massachusetts

4/20/2009	10:06:03	0.005
4/20/2009	10:07:03	0.006
4/20/2009	10:08:03	0.006
4/20/2009	10:09:03	0.007
4/20/2009	10:10:03	0.006
4/20/2009	10:11:03	0.006
4/20/2009	10:12:03	0.006
4/20/2009	10:13:03	0.006
4/20/2009	10:14:03	0.006
4/20/2009	10:15:03	0.006
4/20/2009	10:16:03	0.005
4/20/2009	10:17:03	0.006
4/20/2009	10:18:03	0.006
4/20/2009	10:19:03	0.006
4/20/2009	10:20:03	0.006
4/20/2009	10:21:03	0.009
4/20/2009	10:22:03	0.01
4/20/2009	10:23:03	0.006
4/20/2009	10:24:03	0.006
4/20/2009	10:25:03	0.006
4/20/2009	10:26:03	0.006
4/20/2009	10:27:03	0.006
4/20/2009	10:28:03	0.006
4/20/2009	10:29:03	0.008
4/20/2009	10:30:03	0.006
4/20/2009	10:31:03	0.007
4/20/2009	10:32:03	0.008
4/20/2009	10:33:03	0.006
4/20/2009	10:34:03	0.006
4/20/2009	10:35:03	0.006
4/20/2009	10:36:03	0.006
4/20/2009	10:37:03	0.006
4/20/2009	10:38:03	0.006
4/20/2009	10:39:03	0.007
4/20/2009	10:40:03	0.006
4/20/2009	10:41:03	0.006
4/20/2009	10:42:03	0.006
4/20/2009	10:43:03	0.007
4/20/2009	10:44:03	0.029
4/20/2009	10:45:03	0.006
4/20/2009	10:46:03	0.007
4/20/2009	10:47:03	0.006
4/20/2009	10:48:03	0.007
4/20/2009	10:49:03	0.007
4/20/2009	10:50:03	0.006

Downwind Dust Monitoring Data - April 20, 2009
Walsh Field - Varsity Diamond
New Bedford, Massachusetts

4/20/2009	10:51:03	0.006
4/20/2009	10:52:03	0.008
4/20/2009	10:53:03	0.006
4/20/2009	10:54:03	0.006
4/20/2009	10:55:03	0.007
4/20/2009	10:56:03	0.006
4/20/2009	10:57:03	0.006
4/20/2009	10:58:03	0.006
4/20/2009	10:59:03	0.009
4/20/2009	11:00:03	0.007
4/20/2009	11:01:03	0.006
4/20/2009	11:02:03	0.007
4/20/2009	11:03:03	0.007
4/20/2009	11:04:03	0.007
4/20/2009	11:05:03	0.007
4/20/2009	11:06:03	0.007
4/20/2009	11:07:03	0.006
4/20/2009	11:08:03	0.006
4/20/2009	11:09:03	0.008
4/20/2009	11:10:03	0.007
4/20/2009	11:11:03	0.007
4/20/2009	11:12:03	0.007
4/20/2009	11:13:03	0.009
4/20/2009	11:14:03	0.008
4/20/2009	11:15:03	0.008
4/20/2009	11:16:03	0.008
4/20/2009	11:17:03	0.007
4/20/2009	11:18:03	0.007
4/20/2009	11:19:03	0.008
4/20/2009	11:20:03	0.008
4/20/2009	11:21:03	0.008
4/20/2009	11:22:03	0.02
4/20/2009	11:23:03	0.008
4/20/2009	11:24:03	0.009
4/20/2009	11:25:03	0.007
4/20/2009	11:26:03	0.008
4/20/2009	11:27:03	0.008
4/20/2009	11:28:03	0.008
4/20/2009	11:29:03	0.009
4/20/2009	11:30:03	0.007
4/20/2009	11:31:03	0.008
4/20/2009	11:32:03	0.007
4/20/2009	11:33:03	0.011
4/20/2009	11:34:03	0.01
4/20/2009	11:35:03	0.009

Downwind Dust Monitoring Data - April 20, 2009
Walsh Field - Varsity Diamond
New Bedford, Massachusetts

4/20/2009	11:36:03	0.008
4/20/2009	11:37:03	0.007
4/20/2009	11:38:03	0.007
4/20/2009	11:39:03	0.009
4/20/2009	11:40:03	0.011
4/20/2009	11:41:03	0.006
4/20/2009	11:42:03	0.008
4/20/2009	11:43:03	0.008
4/20/2009	11:44:03	0.008
4/20/2009	11:45:03	0.011
4/20/2009	11:46:03	0.009
4/20/2009	11:47:03	0.01
4/20/2009	11:48:03	0.006
4/20/2009	11:49:03	0.006
4/20/2009	11:50:03	0.006
4/20/2009	11:51:03	0.007
4/20/2009	11:52:03	0.008
4/20/2009	11:53:03	0.023
4/20/2009	11:54:03	0.006
4/20/2009	11:55:03	0.008
4/20/2009	11:56:03	0.007
4/20/2009	11:57:03	0.007
4/20/2009	11:58:03	0.013
4/20/2009	11:59:03	0.008
4/20/2009	12:00:03	0.007
4/20/2009	12:01:03	0.008
4/20/2009	12:02:03	0.008
4/20/2009	12:03:03	0.012
4/20/2009	12:04:03	0.01
4/20/2009	12:05:03	0.007
4/20/2009	12:06:03	0.008
4/20/2009	12:07:03	0.007
4/20/2009	12:08:03	0.007
4/20/2009	12:09:03	0.008
4/20/2009	12:10:03	0.01
4/20/2009	12:11:03	0.01
4/20/2009	12:12:03	0.013
4/20/2009	12:13:03	0.008
4/20/2009	12:14:03	0.007
4/20/2009	12:15:03	0.006
4/20/2009	12:16:03	0.007
4/20/2009	12:17:03	0.006
4/20/2009	12:18:03	0.005
4/20/2009	12:19:03	0.005
4/20/2009	12:20:03	0.006

Downwind Dust Monitoring Data - April 20, 2009
Walsh Field - Varsity Diamond
New Bedford, Massachusetts

4/20/2009	12:21:03	0.006
4/20/2009	12:22:03	0.016
4/20/2009	12:23:03	0.007
4/20/2009	12:24:03	0.006
4/20/2009	12:25:03	0.01
4/20/2009	12:26:03	0.006
4/20/2009	12:27:03	0.008
4/20/2009	12:28:03	0.028
4/20/2009	12:29:03	0.015
4/20/2009	12:30:03	0.02
4/20/2009	12:31:03	0.046
4/20/2009	12:32:03	0.038
4/20/2009	12:33:03	0.026
4/20/2009	12:34:03	0.015
4/20/2009	12:35:03	0.007
4/20/2009	12:36:03	0.011
4/20/2009	12:37:03	0.007
4/20/2009	12:38:03	0.009
4/20/2009	12:39:03	0.01
4/20/2009	12:40:03	0.01
4/20/2009	12:41:03	0.006
4/20/2009	12:42:03	0.008
4/20/2009	12:43:03	0.015
4/20/2009	12:44:03	0.007
4/20/2009	12:45:03	0.015
4/20/2009	12:46:03	0.007
4/20/2009	12:47:03	0.02
4/20/2009	12:48:03	0.011
4/20/2009	12:49:03	0.012
4/20/2009	12:50:03	0.008
4/20/2009	12:51:03	0.007
4/20/2009	12:52:03	0.011
4/20/2009	12:53:03	0.012
4/20/2009	12:54:03	0.021
4/20/2009	12:55:03	0.025
4/20/2009	12:56:03	0.008
4/20/2009	12:57:03	0.008
4/20/2009	12:58:03	0.007
4/20/2009	12:59:03	0.006
4/20/2009	13:00:03	0.006
4/20/2009	13:01:03	0.007
4/20/2009	13:02:03	0.006
4/20/2009	13:03:03	0.007
4/20/2009	13:04:03	0.01
4/20/2009	13:05:03	0.009

Downwind Dust Monitoring Data - April 20, 2009
Walsh Field - Varsity Diamond
New Bedford, Massachusetts

4/20/2009	13:06:03	0.012
4/20/2009	13:07:03	0.017
4/20/2009	13:08:03	0.007
4/20/2009	13:09:03	0.007
4/20/2009	13:10:03	0.012
4/20/2009	13:11:03	0.02
4/20/2009	13:12:03	0.008
4/20/2009	13:13:03	0.008
4/20/2009	13:14:03	0.008
4/20/2009	13:15:03	0.007
4/20/2009	13:16:03	0.008
4/20/2009	13:17:03	0.008
4/20/2009	13:18:03	0.007
4/20/2009	13:19:03	0.008
4/20/2009	13:20:03	0.008
4/20/2009	13:21:03	0.009
4/20/2009	13:22:03	0.008
4/20/2009	13:23:03	0.007
4/20/2009	13:24:03	0.007
4/20/2009	13:25:03	0.008
4/20/2009	13:26:03	0.008
4/20/2009	13:27:03	0.008
4/20/2009	13:28:03	0.008
4/20/2009	13:29:03	0.008
4/20/2009	13:30:03	0.01
4/20/2009	13:31:03	0.009
4/20/2009	13:32:03	0.011
4/20/2009	13:33:03	0.016
4/20/2009	13:34:03	0.024
4/20/2009	13:35:03	0.012
4/20/2009	13:36:03	0.007
4/20/2009	13:37:03	0.01
4/20/2009	13:38:03	0.01
4/20/2009	13:39:03	0.014
4/20/2009	13:40:03	0.009
4/20/2009	13:41:03	0.007
4/20/2009	13:42:03	0.011
4/20/2009	13:43:03	0.01
4/20/2009	13:44:03	0.012
4/20/2009	13:45:03	0.007
4/20/2009	13:46:03	0.018
4/20/2009	13:47:03	0.008
4/20/2009	13:48:03	0.008
4/20/2009	13:49:03	0.007
4/20/2009	13:50:03	0.01

Downwind Dust Monitoring Data - April 20, 2009
Walsh Field - Varsity Diamond
New Bedford, Massachusetts

4/20/2009	13:51:03	0.007
4/20/2009	13:52:03	0.01
4/20/2009	13:53:03	0.01
4/20/2009	13:54:03	0.007
4/20/2009	13:55:03	0.008
4/20/2009	13:56:03	0.01
4/20/2009	13:57:03	0.009
4/20/2009	13:58:03	0.007
4/20/2009	13:59:03	0.007
4/20/2009	14:00:03	0.006
4/20/2009	14:01:03	0.009
4/20/2009	14:02:03	0.009
4/20/2009	14:03:03	0.01
4/20/2009	14:04:03	0.008
4/20/2009	14:05:03	0.007
4/20/2009	14:06:03	0.008
4/20/2009	14:07:03	0.011
4/20/2009	14:08:03	0.011
4/20/2009	14:09:03	0.019
4/20/2009	14:10:03	0.008
4/20/2009	14:11:03	0.014
4/20/2009	14:12:03	0.01
4/20/2009	14:13:03	0.012
4/20/2009	14:14:03	0.007
4/20/2009	14:15:03	0.008
4/20/2009	14:16:03	0.007
4/20/2009	14:17:03	0.007
4/20/2009	14:18:03	0.007
4/20/2009	14:19:03	0.007
4/20/2009	14:20:03	0.017
4/20/2009	14:21:03	0.016
4/20/2009	14:22:03	0.013
4/20/2009	14:23:03	0.011
4/20/2009	14:24:03	0.017
4/20/2009	14:25:03	0.013
4/20/2009	14:26:03	0.01
4/20/2009	14:27:03	0.008
4/20/2009	14:28:03	0.014
4/20/2009	14:29:03	0.011
4/20/2009	14:30:03	0.008
4/20/2009	14:31:03	0.008
4/20/2009	14:32:03	0.008
4/20/2009	14:33:03	0.007
4/20/2009	14:34:03	0.007
4/20/2009	14:35:03	0.008

Downwind Dust Monitoring Data - April 20, 2009
Walsh Field - Varsity Diamond
New Bedford, Massachusetts

4/20/2009	14:36:03	0.008
4/20/2009	14:37:03	0.008
4/20/2009	14:38:03	0.008
4/20/2009	14:39:03	0.009
4/20/2009	14:40:03	0.008
4/20/2009	14:41:03	0.029
4/20/2009	14:42:03	0.008
4/20/2009	14:43:03	0.008
4/20/2009	14:44:03	0.008
4/20/2009	14:45:03	0.009
4/20/2009	14:46:03	0.008
4/20/2009	14:47:03	0.008

April 22, 2009

Upwind Dust Monitoring Data - April 22, 2009
Walsh Field - Varsity Diamond
New bedford, Massachusetts

TrakPro Version 4.10 ASCII Data File
Model: Dust Trak
Model Number: 8520
Serial Number: 85202265
Test ID: 1
Test Abbreviation:
Start Date: 4/22/2009
Start Time: 8:24:17
Duration (dd:hh:mm:ss): 0:05:04:00
Time constant (seconds): 1
Log Interval (mm:ss): 1:00
Number of points: 304
Notes: Upwind

Statistics
Channel: Aerosol
Units: mg/m3
Average: 0.012
Minimum: 0.003
Time of Minimum: 9:28:17
Date of Minimum: 4/22/2009
Maximum: 0.027
Time of Maximum: 11:38:17
Date of Maximum: 4/22/2009

Calibration
Sensor: Aerosol
Cal. Date : 4/8/2009

Date (mm/dd/yyyy)	**Time** (hh:mm:ss)	**Aerosol** (mg/m^3)
4/22/2009	8:25:17	0.005
4/22/2009	8:26:17	0.006
4/22/2009	8:27:17	0.006
4/22/2009	8:28:17	0.007
4/22/2009	8:29:17	0.008
4/22/2009	8:30:17	0.007
4/22/2009	8:31:17	0.007
4/22/2009	8:32:17	0.006
4/22/2009	8:33:17	0.007
4/22/2009	8:34:17	0.007
4/22/2009	8:35:17	0.006
4/22/2009	8:36:17	0.007
4/22/2009	8:37:17	0.006
4/22/2009	8:38:17	0.007

Upwind Dust Monitoring Data - April 22, 2009
Walsh Field - Varsity Diamond
New bedford, Massachusetts

4/22/2009	8:39:17	0.006
4/22/2009	8:40:17	0.007
4/22/2009	8:41:17	0.006
4/22/2009	8:42:17	0.007
4/22/2009	8:43:17	0.01
4/22/2009	8:44:17	0.006
4/22/2009	8:45:17	0.007
4/22/2009	8:46:17	0.007
4/22/2009	8:47:17	0.007
4/22/2009	8:48:17	0.007
4/22/2009	8:49:17	0.007
4/22/2009	8:50:17	0.007
4/22/2009	8:51:17	0.005
4/22/2009	8:52:17	0.006
4/22/2009	8:53:17	0.006
4/22/2009	8:54:17	0.005
4/22/2009	8:55:17	0.007
4/22/2009	8:56:17	0.007
4/22/2009	8:57:17	0.005
4/22/2009	8:58:17	0.006
4/22/2009	8:59:17	0.005
4/22/2009	9:00:17	0.005
4/22/2009	9:01:17	0.005
4/22/2009	9:02:17	0.005
4/22/2009	9:03:17	0.005
4/22/2009	9:04:17	0.005
4/22/2009	9:05:17	0.005
4/22/2009	9:06:17	0.006
4/22/2009	9:07:17	0.006
4/22/2009	9:08:17	0.005
4/22/2009	9:09:17	0.006
4/22/2009	9:10:17	0.006
4/22/2009	9:11:17	0.008
4/22/2009	9:12:17	0.006
4/22/2009	9:13:17	0.005
4/22/2009	9:14:17	0.005
4/22/2009	9:15:17	0.005
4/22/2009	9:16:17	0.006
4/22/2009	9:17:17	0.006
4/22/2009	9:18:17	0.007
4/22/2009	9:19:17	0.006
4/22/2009	9:20:17	0.005
4/22/2009	9:21:17	0.006
4/22/2009	9:22:17	0.005
4/22/2009	9:23:17	0.006

Upwind Dust Monitoring Data - April 22, 2009
Walsh Field - Varsity Diamond
New bedford, Massachusetts

4/22/2009	9:24:17	0.006
4/22/2009	9:25:17	0.006
4/22/2009	9:26:17	0.006
4/22/2009	9:27:17	0.007
4/22/2009	9:28:17	0.003
4/22/2009	9:29:17	0.006
4/22/2009	9:30:17	0.006
4/22/2009	9:31:17	0.006
4/22/2009	9:32:17	0.006
4/22/2009	9:33:17	0.006
4/22/2009	9:34:17	0.006
4/22/2009	9:35:17	0.006
4/22/2009	9:36:17	0.007
4/22/2009	9:37:17	0.007
4/22/2009	9:38:17	0.006
4/22/2009	9:39:17	0.007
4/22/2009	9:40:17	0.007
4/22/2009	9:41:17	0.007
4/22/2009	9:42:17	0.006
4/22/2009	9:43:17	0.006
4/22/2009	9:44:17	0.008
4/22/2009	9:45:17	0.008
4/22/2009	9:46:17	0.006
4/22/2009	9:47:17	0.006
4/22/2009	9:48:17	0.006
4/22/2009	9:49:17	0.006
4/22/2009	9:50:17	0.006
4/22/2009	9:51:17	0.006
4/22/2009	9:52:17	0.006
4/22/2009	9:53:17	0.007
4/22/2009	9:54:17	0.006
4/22/2009	9:55:17	0.006
4/22/2009	9:56:17	0.006
4/22/2009	9:57:17	0.006
4/22/2009	9:58:17	0.006
4/22/2009	9:59:17	0.006
4/22/2009	10:00:17	0.006
4/22/2009	10:01:17	0.007
4/22/2009	10:02:17	0.006
4/22/2009	10:03:17	0.006
4/22/2009	10:04:17	0.006
4/22/2009	10:05:17	0.007
4/22/2009	10:06:17	0.006
4/22/2009	10:07:17	0.006
4/22/2009	10:08:17	0.006

Upwind Dust Monitoring Data - April 22, 2009
Walsh Field - Varsity Diamond
New bedford, Massachusetts

4/22/2009	10:09:17	0.006
4/22/2009	10:10:17	0.006
4/22/2009	10:11:17	0.007
4/22/2009	10:12:17	0.007
4/22/2009	10:13:17	0.007
4/22/2009	10:14:17	0.007
4/22/2009	10:15:17	0.007
4/22/2009	10:16:17	0.007
4/22/2009	10:17:17	0.007
4/22/2009	10:18:17	0.007
4/22/2009	10:19:17	0.007
4/22/2009	10:20:17	0.007
4/22/2009	10:21:17	0.007
4/22/2009	10:22:17	0.008
4/22/2009	10:23:17	0.008
4/22/2009	10:24:17	0.008
4/22/2009	10:25:17	0.008
4/22/2009	10:26:17	0.007
4/22/2009	10:27:17	0.007
4/22/2009	10:28:17	0.007
4/22/2009	10:29:17	0.009
4/22/2009	10:30:17	0.008
4/22/2009	10:31:17	0.007
4/22/2009	10:32:17	0.008
4/22/2009	10:33:17	0.007
4/22/2009	10:34:17	0.007
4/22/2009	10:35:17	0.008
4/22/2009	10:36:17	0.008
4/22/2009	10:37:17	0.008
4/22/2009	10:38:17	0.008
4/22/2009	10:39:17	0.008
4/22/2009	10:40:17	0.008
4/22/2009	10:41:17	0.008
4/22/2009	10:42:17	0.008
4/22/2009	10:43:17	0.008
4/22/2009	10:44:17	0.008
4/22/2009	10:45:17	0.008
4/22/2009	10:46:17	0.008
4/22/2009	10:47:17	0.008
4/22/2009	10:48:17	0.008
4/22/2009	10:49:17	0.008
4/22/2009	10:50:17	0.008
4/22/2009	10:51:17	0.008
4/22/2009	10:52:17	0.009
4/22/2009	10:53:17	0.008

Upwind Dust Monitoring Data - April 22, 2009
Walsh Field - Varsity Diamond
New bedford, Massachusetts

4/22/2009	10:54:17	0.008
4/22/2009	10:55:17	0.008
4/22/2009	10:56:17	0.008
4/22/2009	10:57:17	0.008
4/22/2009	10:58:17	0.008
4/22/2009	10:59:17	0.008
4/22/2009	11:00:17	0.008
4/22/2009	11:01:17	0.008
4/22/2009	11:02:17	0.008
4/22/2009	11:03:17	0.008
4/22/2009	11:04:17	0.008
4/22/2009	11:05:17	0.008
4/22/2009	11:06:17	0.008
4/22/2009	11:07:17	0.008
4/22/2009	11:08:17	0.007
4/22/2009	11:09:17	0.008
4/22/2009	11:10:17	0.008
4/22/2009	11:11:17	0.008
4/22/2009	11:12:17	0.009
4/22/2009	11:13:17	0.008
4/22/2009	11:14:17	0.008
4/22/2009	11:15:17	0.008
4/22/2009	11:16:17	0.008
4/22/2009	11:17:17	0.007
4/22/2009	11:18:17	0.008
4/22/2009	11:19:17	0.01
4/22/2009	11:20:17	0.014
4/22/2009	11:21:17	0.014
4/22/2009	11:22:17	0.011
4/22/2009	11:23:17	0.011
4/22/2009	11:24:17	0.012
4/22/2009	11:25:17	0.013
4/22/2009	11:26:17	0.015
4/22/2009	11:27:17	0.015
4/22/2009	11:28:17	0.015
4/22/2009	11:29:17	0.015
4/22/2009	11:30:17	0.018
4/22/2009	11:31:17	0.019
4/22/2009	11:32:17	0.018
4/22/2009	11:33:17	0.019
4/22/2009	11:34:17	0.02
4/22/2009	11:35:17	0.023
4/22/2009	11:36:17	0.021
4/22/2009	11:37:17	0.02
4/22/2009	11:38:17	0.027

Upwind Dust Monitoring Data - April 22, 2009
Walsh Field - Varsity Diamond
New bedford, Massachusetts

4/22/2009	11:39:17	0.02
4/22/2009	11:40:17	0.02
4/22/2009	11:41:17	0.022
4/22/2009	11:42:17	0.021
4/22/2009	11:43:17	0.018
4/22/2009	11:44:17	0.018
4/22/2009	11:45:17	0.019
4/22/2009	11:46:17	0.018
4/22/2009	11:47:17	0.017
4/22/2009	11:48:17	0.017
4/22/2009	11:49:17	0.018
4/22/2009	11:50:17	0.018
4/22/2009	11:51:17	0.018
4/22/2009	11:52:17	0.018
4/22/2009	11:53:17	0.017
4/22/2009	11:54:17	0.017
4/22/2009	11:55:17	0.018
4/22/2009	11:56:17	0.018
4/22/2009	11:57:17	0.018
4/22/2009	11:58:17	0.018
4/22/2009	11:59:17	0.022
4/22/2009	12:00:17	0.019
4/22/2009	12:01:17	0.018
4/22/2009	12:02:17	0.017
4/22/2009	12:03:17	0.016
4/22/2009	12:04:17	0.017
4/22/2009	12:05:17	0.016
4/22/2009	12:06:17	0.016
4/22/2009	12:07:17	0.017
4/22/2009	12:08:17	0.017
4/22/2009	12:09:17	0.017
4/22/2009	12:10:17	0.017
4/22/2009	12:11:17	0.018
4/22/2009	12:12:17	0.016
4/22/2009	12:13:17	0.017
4/22/2009	12:14:17	0.017
4/22/2009	12:15:17	0.017
4/22/2009	12:16:17	0.017
4/22/2009	12:17:17	0.017
4/22/2009	12:18:17	0.017
4/22/2009	12:19:17	0.017
4/22/2009	12:20:17	0.017
4/22/2009	12:21:17	0.017
4/22/2009	12:22:17	0.017
4/22/2009	12:23:17	0.017

Upwind Dust Monitoring Data - April 22, 2009
Walsh Field - Varsity Diamond
New bedford, Massachusetts

4/22/2009	12:24:17	0.018
4/22/2009	12:25:17	0.018
4/22/2009	12:26:17	0.018
4/22/2009	12:27:17	0.018
4/22/2009	12:28:17	0.018
4/22/2009	12:29:17	0.019
4/22/2009	12:30:17	0.019
4/22/2009	12:31:17	0.02
4/22/2009	12:32:17	0.019
4/22/2009	12:33:17	0.02
4/22/2009	12:34:17	0.02
4/22/2009	12:35:17	0.02
4/22/2009	12:36:17	0.021
4/22/2009	12:37:17	0.021
4/22/2009	12:38:17	0.022
4/22/2009	12:39:17	0.02
4/22/2009	12:40:17	0.02
4/22/2009	12:41:17	0.02
4/22/2009	12:42:17	0.02
4/22/2009	12:43:17	0.022
4/22/2009	12:44:17	0.021
4/22/2009	12:45:17	0.02
4/22/2009	12:46:17	0.018
4/22/2009	12:47:17	0.018
4/22/2009	12:48:17	0.019
4/22/2009	12:49:17	0.02
4/22/2009	12:50:17	0.017
4/22/2009	12:51:17	0.017
4/22/2009	12:52:17	0.017
4/22/2009	12:53:17	0.019
4/22/2009	12:54:17	0.019
4/22/2009	12:55:17	0.019
4/22/2009	12:56:17	0.02
4/22/2009	12:57:17	0.018
4/22/2009	12:58:17	0.019
4/22/2009	12:59:17	0.018
4/22/2009	13:00:17	0.018
4/22/2009	13:01:17	0.018
4/22/2009	13:02:17	0.018
4/22/2009	13:03:17	0.018
4/22/2009	13:04:17	0.018
4/22/2009	13:05:17	0.019
4/22/2009	13:06:17	0.018
4/22/2009	13:07:17	0.018
4/22/2009	13:08:17	0.018

Upwind Dust Monitoring Data - April 22, 2009
Walsh Field - Varsity Diamond
New bedford, Massachusetts

4/22/2009	13:09:17	0.017
4/22/2009	13:10:17	0.017
4/22/2009	13:11:17	0.018
4/22/2009	13:12:17	0.019
4/22/2009	13:13:17	0.019
4/22/2009	13:14:17	0.021
4/22/2009	13:15:17	0.022
4/22/2009	13:16:17	0.019
4/22/2009	13:17:17	0.02
4/22/2009	13:18:17	0.023
4/22/2009	13:19:17	0.021
4/22/2009	13:20:17	0.018
4/22/2009	13:21:17	0.019
4/22/2009	13:22:17	0.02
4/22/2009	13:23:17	0.02
4/22/2009	13:24:17	0.022
4/22/2009	13:25:17	0.023
4/22/2009	13:26:17	0.022
4/22/2009	13:27:17	0.021
4/22/2009	13:28:17	0.025

Downwind Dust Monitoring Data - April 22, 2009
Walsh Field - Varsity Diamond
New Bedford, Massachusetts

TrakPro Version 4.10 ASCII Data File
Model: Dust Trak
Model Number: 8520
Serial Number: 85202243
Test ID: 1
Test Abbreviation:
Start Date: 4/22/2009
Start Time: 8:23:51
Duration (dd:hh:mm:ss): 0:05:04:00
Time constant (seconds): 10
Log Interval (mm:ss): 1:00
Number of points: 304
Notes: Downwind

Statistics
Channel: Aerosol
Units: mg/m3
Average: 0.012
Minimum: 0.005
Time of Minimum: 9:03:51
Date of Minimum: 4/22/2009
Maximum: 0.024
Time of Maximum: 12:24:51
Date of Maximum: 4/22/2009

Calibration
Sensor: Aerosol
Cal. Date: 4/13/2009

Date (mm/dd/yyyy)	**Time** (hh:mm:ss)	**Aerosol** (mg/m^3)
4/22/2009	8:24:51	0.007
4/22/2009	8:25:51	0.007
4/22/2009	8:26:51	0.008
4/22/2009	8:27:51	0.008
4/22/2009	8:28:51	0.007
4/22/2009	8:29:51	0.007
4/22/2009	8:30:51	0.007
4/22/2009	8:31:51	0.008
4/22/2009	8:32:51	0.008
4/22/2009	8:33:51	0.008
4/22/2009	8:34:51	0.007
4/22/2009	8:35:51	0.007
4/22/2009	8:36:51	0.007
4/22/2009	8:37:51	0.007

Downwind Dust Monitoring Data - April 22, 2009
Walsh Field - Varsity Diamond
New Bedford, Massachusetts

4/22/2009	8:38:51	0.008
4/22/2009	8:39:51	0.008
4/22/2009	8:40:51	0.007
4/22/2009	8:41:51	0.008
4/22/2009	8:42:51	0.007
4/22/2009	8:43:51	0.007
4/22/2009	8:44:51	0.007
4/22/2009	8:45:51	0.007
4/22/2009	8:46:51	0.007
4/22/2009	8:47:51	0.007
4/22/2009	8:48:51	0.007
4/22/2009	8:49:51	0.007
4/22/2009	8:50:51	0.007
4/22/2009	8:51:51	0.007
4/22/2009	8:52:51	0.007
4/22/2009	8:53:51	0.007
4/22/2009	8:54:51	0.006
4/22/2009	8:55:51	0.007
4/22/2009	8:56:51	0.006
4/22/2009	8:57:51	0.006
4/22/2009	8:58:51	0.006
4/22/2009	8:59:51	0.006
4/22/2009	9:00:51	0.006
4/22/2009	9:01:51	0.007
4/22/2009	9:02:51	0.009
4/22/2009	9:03:51	0.005
4/22/2009	9:04:51	0.006
4/22/2009	9:05:51	0.006
4/22/2009	9:06:51	0.006
4/22/2009	9:07:51	0.006
4/22/2009	9:08:51	0.006
4/22/2009	9:09:51	0.006
4/22/2009	9:10:51	0.006
4/22/2009	9:11:51	0.006
4/22/2009	9:12:51	0.005
4/22/2009	9:13:51	0.006
4/22/2009	9:14:51	0.006
4/22/2009	9:15:51	0.005
4/22/2009	9:16:51	0.006
4/22/2009	9:17:51	0.006
4/22/2009	9:18:51	0.006
4/22/2009	9:19:51	0.006
4/22/2009	9:20:51	0.006
4/22/2009	9:21:51	0.005
4/22/2009	9:22:51	0.006

Downwind Dust Monitoring Data - April 22, 2009
Walsh Field - Varsity Diamond
New Bedford, Massachusetts

4/22/2009	9:23:51	0.006
4/22/2009	9:24:51	0.006
4/22/2009	9:25:51	0.006
4/22/2009	9:26:51	0.006
4/22/2009	9:27:51	0.007
4/22/2009	9:28:51	0.006
4/22/2009	9:29:51	0.007
4/22/2009	9:30:51	0.006
4/22/2009	9:31:51	0.006
4/22/2009	9:32:51	0.006
4/22/2009	9:33:51	0.006
4/22/2009	9:34:51	0.007
4/22/2009	9:35:51	0.006
4/22/2009	9:36:51	0.007
4/22/2009	9:37:51	0.007
4/22/2009	9:38:51	0.007
4/22/2009	9:39:51	0.009
4/22/2009	9:40:51	0.006
4/22/2009	9:41:51	0.006
4/22/2009	9:42:51	0.007
4/22/2009	9:43:51	0.006
4/22/2009	9:44:51	0.006
4/22/2009	9:45:51	0.007
4/22/2009	9:46:51	0.006
4/22/2009	9:47:51	0.006
4/22/2009	9:48:51	0.007
4/22/2009	9:49:51	0.006
4/22/2009	9:50:51	0.007
4/22/2009	9:51:51	0.007
4/22/2009	9:52:51	0.006
4/22/2009	9:53:51	0.006
4/22/2009	9:54:51	0.006
4/22/2009	9:55:51	0.007
4/22/2009	9:56:51	0.006
4/22/2009	9:57:51	0.007
4/22/2009	9:58:51	0.007
4/22/2009	9:59:51	0.007
4/22/2009	10:00:51	0.007
4/22/2009	10:01:51	0.007
4/22/2009	10:02:51	0.007
4/22/2009	10:03:51	0.007
4/22/2009	10:04:51	0.006
4/22/2009	10:05:51	0.007
4/22/2009	10:06:51	0.006
4/22/2009	10:07:51	0.006

Downwind Dust Monitoring Data - April 22, 2009
Walsh Field - Varsity Diamond
New Bedford, Massachusetts

4/22/2009	10:08:51	0.006
4/22/2009	10:09:51	0.007
4/22/2009	10:10:51	0.007
4/22/2009	10:11:51	0.006
4/22/2009	10:12:51	0.007
4/22/2009	10:13:51	0.007
4/22/2009	10:14:51	0.007
4/22/2009	10:15:51	0.007
4/22/2009	10:16:51	0.007
4/22/2009	10:17:51	0.007
4/22/2009	10:18:51	0.007
4/22/2009	10:19:51	0.008
4/22/2009	10:20:51	0.008
4/22/2009	10:21:51	0.011
4/22/2009	10:22:51	0.008
4/22/2009	10:23:51	0.008
4/22/2009	10:24:51	0.008
4/22/2009	10:25:51	0.008
4/22/2009	10:26:51	0.009
4/22/2009	10:27:51	0.008
4/22/2009	10:28:51	0.008
4/22/2009	10:29:51	0.01
4/22/2009	10:30:51	0.007
4/22/2009	10:31:51	0.008
4/22/2009	10:32:51	0.008
4/22/2009	10:33:51	0.008
4/22/2009	10:34:51	0.008
4/22/2009	10:35:51	0.008
4/22/2009	10:36:51	0.008
4/22/2009	10:37:51	0.008
4/22/2009	10:38:51	0.008
4/22/2009	10:39:51	0.008
4/22/2009	10:40:51	0.007
4/22/2009	10:41:51	0.008
4/22/2009	10:42:51	0.008
4/22/2009	10:43:51	0.008
4/22/2009	10:44:51	0.008
4/22/2009	10:45:51	0.008
4/22/2009	10:46:51	0.008
4/22/2009	10:47:51	0.008
4/22/2009	10:48:51	0.008
4/22/2009	10:49:51	0.009
4/22/2009	10:50:51	0.009
4/22/2009	10:51:51	0.009
4/22/2009	10:52:51	0.008

Downwind Dust Monitoring Data - April 22, 2009
Walsh Field - Varsity Diamond
New Bedford, Massachusetts

4/22/2009	10:53:51	0.008
4/22/2009	10:54:51	0.008
4/22/2009	10:55:51	0.009
4/22/2009	10:56:51	0.008
4/22/2009	10:57:51	0.009
4/22/2009	10:58:51	0.008
4/22/2009	10:59:51	0.008
4/22/2009	11:00:51	0.009
4/22/2009	11:01:51	0.009
4/22/2009	11:02:51	0.008
4/22/2009	11:03:51	0.008
4/22/2009	11:04:51	0.008
4/22/2009	11:05:51	0.008
4/22/2009	11:06:51	0.008
4/22/2009	11:07:51	0.008
4/22/2009	11:08:51	0.008
4/22/2009	11:09:51	0.008
4/22/2009	11:10:51	0.008
4/22/2009	11:11:51	0.008
4/22/2009	11:12:51	0.007
4/22/2009	11:13:51	0.007
4/22/2009	11:14:51	0.008
4/22/2009	11:15:51	0.008
4/22/2009	11:16:51	0.008
4/22/2009	11:17:51	0.008
4/22/2009	11:18:51	0.007
4/22/2009	11:19:51	0.008
4/22/2009	11:20:51	0.009
4/22/2009	11:21:51	0.013
4/22/2009	11:22:51	0.014
4/22/2009	11:23:51	0.012
4/22/2009	11:24:51	0.01
4/22/2009	11:25:51	0.013
4/22/2009	11:26:51	0.015
4/22/2009	11:27:51	0.014
4/22/2009	11:28:51	0.014
4/22/2009	11:29:51	0.015
4/22/2009	11:30:51	0.015
4/22/2009	11:31:51	0.017
4/22/2009	11:32:51	0.018
4/22/2009	11:33:51	0.018
4/22/2009	11:34:51	0.018
4/22/2009	11:35:51	0.02
4/22/2009	11:36:51	0.02
4/22/2009	11:37:51	0.02

Downwind Dust Monitoring Data - April 22, 2009
Walsh Field - Varsity Diamond
New Bedford, Massachusetts

4/22/2009	11:38:51	0.019
4/22/2009	11:39:51	0.018
4/22/2009	11:40:51	0.018
4/22/2009	11:41:51	0.019
4/22/2009	11:42:51	0.021
4/22/2009	11:43:51	0.021
4/22/2009	11:44:51	0.017
4/22/2009	11:45:51	0.017
4/22/2009	11:46:51	0.017
4/22/2009	11:47:51	0.018
4/22/2009	11:48:51	0.017
4/22/2009	11:49:51	0.016
4/22/2009	11:50:51	0.017
4/22/2009	11:51:51	0.017
4/22/2009	11:52:51	0.018
4/22/2009	11:53:51	0.017
4/22/2009	11:54:51	0.017
4/22/2009	11:55:51	0.017
4/22/2009	11:56:51	0.019
4/22/2009	11:57:51	0.018
4/22/2009	11:58:51	0.017
4/22/2009	11:59:51	0.017
4/22/2009	12:00:51	0.018
4/22/2009	12:01:51	0.018
4/22/2009	12:02:51	0.018
4/22/2009	12:03:51	0.017
4/22/2009	12:04:51	0.015
4/22/2009	12:05:51	0.016
4/22/2009	12:06:51	0.016
4/22/2009	12:07:51	0.016
4/22/2009	12:08:51	0.017
4/22/2009	12:09:51	0.016
4/22/2009	12:10:51	0.017
4/22/2009	12:11:51	0.016
4/22/2009	12:12:51	0.016
4/22/2009	12:13:51	0.016
4/22/2009	12:14:51	0.016
4/22/2009	12:15:51	0.017
4/22/2009	12:16:51	0.017
4/22/2009	12:17:51	0.017
4/22/2009	12:18:51	0.017
4/22/2009	12:19:51	0.017
4/22/2009	12:20:51	0.017
4/22/2009	12:21:51	0.016
4/22/2009	12:22:51	0.019

Downwind Dust Monitoring Data - April 22, 2009
Walsh Field - Varsity Diamond
New Bedford, Massachusetts

4/22/2009	12:23:51	0.017
4/22/2009	12:24:51	0.024
4/22/2009	12:25:51	0.017
4/22/2009	12:26:51	0.018
4/22/2009	12:27:51	0.017
4/22/2009	12:28:51	0.018
4/22/2009	12:29:51	0.017
4/22/2009	12:30:51	0.019
4/22/2009	12:31:51	0.019
4/22/2009	12:32:51	0.019
4/22/2009	12:33:51	0.019
4/22/2009	12:34:51	0.021
4/22/2009	12:35:51	0.019
4/22/2009	12:36:51	0.02
4/22/2009	12:37:51	0.02
4/22/2009	12:38:51	0.022
4/22/2009	12:39:51	0.021
4/22/2009	12:40:51	0.02
4/22/2009	12:41:51	0.02
4/22/2009	12:42:51	0.02
4/22/2009	12:43:51	0.021
4/22/2009	12:44:51	0.02
4/22/2009	12:45:51	0.02
4/22/2009	12:46:51	0.02
4/22/2009	12:47:51	0.019
4/22/2009	12:48:51	0.017
4/22/2009	12:49:51	0.019
4/22/2009	12:50:51	0.02
4/22/2009	12:51:51	0.017
4/22/2009	12:52:51	0.018
4/22/2009	12:53:51	0.017
4/22/2009	12:54:51	0.019
4/22/2009	12:55:51	0.019
4/22/2009	12:56:51	0.019
4/22/2009	12:57:51	0.021
4/22/2009	12:58:51	0.019
4/22/2009	12:59:51	0.018
4/22/2009	13:00:51	0.019
4/22/2009	13:01:51	0.018
4/22/2009	13:02:51	0.018
4/22/2009	13:03:51	0.019
4/22/2009	13:04:51	0.019
4/22/2009	13:05:51	0.021
4/22/2009	13:06:51	0.021
4/22/2009	13:07:51	0.019

Downwind Dust Monitoring Data - April 22, 2009
Walsh Field - Varsity Diamond
New Bedford, Massachusetts

4/22/2009	13:08:51	0.018
4/22/2009	13:09:51	0.019
4/22/2009	13:10:51	0.019
4/22/2009	13:11:51	0.018
4/22/2009	13:12:51	0.017
4/22/2009	13:13:51	0.019
4/22/2009	13:14:51	0.02
4/22/2009	13:15:51	0.021
4/22/2009	13:16:51	0.022
4/22/2009	13:17:51	0.022
4/22/2009	13:18:51	0.021
4/22/2009	13:19:51	0.019
4/22/2009	13:20:51	0.018
4/22/2009	13:21:51	0.019
4/22/2009	13:22:51	0.02
4/22/2009	13:23:51	0.02
4/22/2009	13:24:51	0.021
4/22/2009	13:25:51	0.022
4/22/2009	13:26:51	0.024
4/22/2009	13:27:51	0.022

April 23, 2009

Upwind Dust Monitoring Data - April 23, 2009
Walsh Field - Varsity DIamond
New Bedford, Massachusetts

TrakPro Version 4.10 ASCII Data File
Model: Dust Trak
Model Number: 8520
Serial Number: 85202265
Test ID: 1
Test Abbreviation:
Start Date: 4/23/2009
Start Time: 8:01:22
Duration (dd:hh:mm:ss): 0:07:57:00
Time constant (seconds): 1
Log Interval (mm:ss): 1:00
Number of points: 477
Notes: Upwind

Statistics
Channel: Aerosol
Units: mg/m3
Average: 0.004
Minimum: 0.001
Time of Minimum: 9:58:22
Date of Minimum: 4/23/2009
Maximum: 0.03
Time of Maximum: 9:07:22
Date of Maximum: 4/23/2009

Calibration
Sensor: Aerosol
Cal. Date: 4/23/2009

Date (mm/dd/yyyy)	**Time** (hh:mm:ss)	**Aerosol** (mg/m^3)
4/23/2009	8:02:22	0.01
4/23/2009	8:03:22	0.009
4/23/2009	8:04:22	0.008
4/23/2009	8:05:22	0.008
4/23/2009	8:06:22	0.007
4/23/2009	8:07:22	0.007
4/23/2009	8:08:22	0.007
4/23/2009	8:09:22	0.007
4/23/2009	8:10:22	0.006
4/23/2009	8:11:22	0.007
4/23/2009	8:12:22	0.006
4/23/2009	8:13:22	0.006
4/23/2009	8:14:22	0.006
4/23/2009	8:15:22	0.006

Upwind Dust Monitoring Data - April 23, 2009
Walsh Field - Varsity DIamond
New Bedford, Massachusetts

4/23/2009	8:16:22	0.006
4/23/2009	8:17:22	0.006
4/23/2009	8:18:22	0.006
4/23/2009	8:19:22	0.006
4/23/2009	8:20:22	0.006
4/23/2009	8:21:22	0.006
4/23/2009	8:22:22	0.006
4/23/2009	8:23:22	0.006
4/23/2009	8:24:22	0.006
4/23/2009	8:25:22	0.006
4/23/2009	8:26:22	0.006
4/23/2009	8:27:22	0.006
4/23/2009	8:28:22	0.005
4/23/2009	8:29:22	0.006
4/23/2009	8:30:22	0.006
4/23/2009	8:31:22	0.006
4/23/2009	8:32:22	0.006
4/23/2009	8:33:22	0.006
4/23/2009	8:34:22	0.006
4/23/2009	8:35:22	0.006
4/23/2009	8:36:22	0.006
4/23/2009	8:37:22	0.006
4/23/2009	8:38:22	0.005
4/23/2009	8:39:22	0.006
4/23/2009	8:40:22	0.005
4/23/2009	8:41:22	0.005
4/23/2009	8:42:22	0.006
4/23/2009	8:43:22	0.005
4/23/2009	8:44:22	0.005
4/23/2009	8:45:22	0.005
4/23/2009	8:46:22	0.005
4/23/2009	8:47:22	0.005
4/23/2009	8:48:22	0.005
4/23/2009	8:49:22	0.005
4/23/2009	8:50:22	0.005
4/23/2009	8:51:22	0.005
4/23/2009	8:52:22	0.011
4/23/2009	8:53:22	0.005
4/23/2009	8:54:22	0.005
4/23/2009	8:55:22	0.005
4/23/2009	8:56:22	0.005
4/23/2009	8:57:22	0.005
4/23/2009	8:58:22	0.005
4/23/2009	8:59:22	0.004
4/23/2009	9:00:22	0.004

Upwind Dust Monitoring Data - April 23, 2009
Walsh Field - Varsity DIamond
New Bedford, Massachusetts

4/23/2009	9:01:22	0.004
4/23/2009	9:02:22	0.004
4/23/2009	9:03:22	0.004
4/23/2009	9:04:22	0.004
4/23/2009	9:05:22	0.004
4/23/2009	9:06:22	0.017
4/23/2009	9:07:22	0.03
4/23/2009	9:08:22	0.005
4/23/2009	9:09:22	0.005
4/23/2009	9:10:22	0.004
4/23/2009	9:11:22	0.004
4/23/2009	9:12:22	0.005
4/23/2009	9:13:22	0.005
4/23/2009	9:14:22	0.005
4/23/2009	9:15:22	0.005
4/23/2009	9:16:22	0.004
4/23/2009	9:17:22	0.004
4/23/2009	9:18:22	0.004
4/23/2009	9:19:22	0.004
4/23/2009	9:20:22	0.004
4/23/2009	9:21:22	0.004
4/23/2009	9:22:22	0.004
4/23/2009	9:23:22	0.004
4/23/2009	9:24:22	0.004
4/23/2009	9:25:22	0.004
4/23/2009	9:26:22	0.004
4/23/2009	9:27:22	0.003
4/23/2009	9:28:22	0.003
4/23/2009	9:29:22	0.003
4/23/2009	9:30:22	0.004
4/23/2009	9:31:22	0.004
4/23/2009	9:32:22	0.003
4/23/2009	9:33:22	0.003
4/23/2009	9:34:22	0.003
4/23/2009	9:35:22	0.003
4/23/2009	9:36:22	0.003
4/23/2009	9:37:22	0.003
4/23/2009	9:38:22	0.003
4/23/2009	9:39:22	0.003
4/23/2009	9:40:22	0.003
4/23/2009	9:41:22	0.003
4/23/2009	9:42:22	0.003
4/23/2009	9:43:22	0.003
4/23/2009	9:44:22	0.003
4/23/2009	9:45:22	0.003

Upwind Dust Monitoring Data - April 23, 2009
Walsh Field - Varsity DIamond
New Bedford, Massachusetts

4/23/2009	9:46:22	0.003
4/23/2009	9:47:22	0.003
4/23/2009	9:48:22	0.003
4/23/2009	9:49:22	0.003
4/23/2009	9:50:22	0.003
4/23/2009	9:51:22	0.003
4/23/2009	9:52:22	0.003
4/23/2009	9:53:22	0.003
4/23/2009	9:54:22	0.003
4/23/2009	9:55:22	0.003
4/23/2009	9:56:22	0.003
4/23/2009	9:57:22	0.003
4/23/2009	9:58:22	0.001
4/23/2009	9:59:22	0.003
4/23/2009	10:00:22	0.003
4/23/2009	10:01:22	0.003
4/23/2009	10:02:22	0.003
4/23/2009	10:03:22	0.003
4/23/2009	10:04:22	0.003
4/23/2009	10:05:22	0.002
4/23/2009	10:06:22	0.004
4/23/2009	10:07:22	0.003
4/23/2009	10:08:22	0.003
4/23/2009	10:09:22	0.003
4/23/2009	10:10:22	0.003
4/23/2009	10:11:22	0.003
4/23/2009	10:12:22	0.003
4/23/2009	10:13:22	0.003
4/23/2009	10:14:22	0.003
4/23/2009	10:15:22	0.003
4/23/2009	10:16:22	0.003
4/23/2009	10:17:22	0.003
4/23/2009	10:18:22	0.003
4/23/2009	10:19:22	0.003
4/23/2009	10:20:22	0.004
4/23/2009	10:21:22	0.004
4/23/2009	10:22:22	0.004
4/23/2009	10:23:22	0.003
4/23/2009	10:24:22	0.003
4/23/2009	10:25:22	0.003
4/23/2009	10:26:22	0.003
4/23/2009	10:27:22	0.003
4/23/2009	10:28:22	0.003
4/23/2009	10:29:22	0.003
4/23/2009	10:30:22	0.003

Upwind Dust Monitoring Data - April 23, 2009
Walsh Field - Varsity DIamond
New Bedford, Massachusetts

4/23/2009	10:31:22	0.003
4/23/2009	10:32:22	0.003
4/23/2009	10:33:22	0.003
4/23/2009	10:34:22	0.003
4/23/2009	10:35:22	0.003
4/23/2009	10:36:22	0.004
4/23/2009	10:37:22	0.004
4/23/2009	10:38:22	0.003
4/23/2009	10:39:22	0.003
4/23/2009	10:40:22	0.003
4/23/2009	10:41:22	0.003
4/23/2009	10:42:22	0.003
4/23/2009	10:43:22	0.003
4/23/2009	10:44:22	0.003
4/23/2009	10:45:22	0.003
4/23/2009	10:46:22	0.003
4/23/2009	10:47:22	0.003
4/23/2009	10:48:22	0.003
4/23/2009	10:49:22	0.003
4/23/2009	10:50:22	0.003
4/23/2009	10:51:22	0.003
4/23/2009	10:52:22	0.003
4/23/2009	10:53:22	0.003
4/23/2009	10:54:22	0.003
4/23/2009	10:55:22	0.003
4/23/2009	10:56:22	0.003
4/23/2009	10:57:22	0.003
4/23/2009	10:58:22	0.003
4/23/2009	10:59:22	0.003
4/23/2009	11:00:22	0.003
4/23/2009	11:01:22	0.003
4/23/2009	11:02:22	0.003
4/23/2009	11:03:22	0.003
4/23/2009	11:04:22	0.003
4/23/2009	11:05:22	0.003
4/23/2009	11:06:22	0.003
4/23/2009	11:07:22	0.003
4/23/2009	11:08:22	0.003
4/23/2009	11:09:22	0.003
4/23/2009	11:10:22	0.003
4/23/2009	11:11:22	0.003
4/23/2009	11:12:22	0.003
4/23/2009	11:13:22	0.003
4/23/2009	11:14:22	0.004
4/23/2009	11:15:22	0.003

Upwind Dust Monitoring Data - April 23, 2009
Walsh Field - Varsity DIamond
New Bedford, Massachusetts

4/23/2009	11:16:22	0.003
4/23/2009	11:17:22	0.003
4/23/2009	11:18:22	0.003
4/23/2009	11:19:22	0.003
4/23/2009	11:20:22	0.004
4/23/2009	11:21:22	0.003
4/23/2009	11:22:22	0.003
4/23/2009	11:23:22	0.003
4/23/2009	11:24:22	0.003
4/23/2009	11:25:22	0.003
4/23/2009	11:26:22	0.003
4/23/2009	11:27:22	0.003
4/23/2009	11:28:22	0.003
4/23/2009	11:29:22	0.001
4/23/2009	11:30:22	0.003
4/23/2009	11:31:22	0.003
4/23/2009	11:32:22	0.003
4/23/2009	11:33:22	0.003
4/23/2009	11:34:22	0.003
4/23/2009	11:35:22	0.003
4/23/2009	11:36:22	0.003
4/23/2009	11:37:22	0.004
4/23/2009	11:38:22	0.003
4/23/2009	11:39:22	0.003
4/23/2009	11:40:22	0.003
4/23/2009	11:41:22	0.003
4/23/2009	11:42:22	0.003
4/23/2009	11:43:22	0.003
4/23/2009	11:44:22	0.003
4/23/2009	11:45:22	0.003
4/23/2009	11:46:22	0.003
4/23/2009	11:47:22	0.003
4/23/2009	11:48:22	0.004
4/23/2009	11:49:22	0.004
4/23/2009	11:50:22	0.003
4/23/2009	11:51:22	0.003
4/23/2009	11:52:22	0.003
4/23/2009	11:53:22	0.003
4/23/2009	11:54:22	0.003
4/23/2009	11:55:22	0.003
4/23/2009	11:56:22	0.004
4/23/2009	11:57:22	0.003
4/23/2009	11:58:22	0.003
4/23/2009	11:59:22	0.003
4/23/2009	12:00:22	0.003

Upwind Dust Monitoring Data - April 23, 2009
Walsh Field - Varsity DIamond
New Bedford, Massachusetts

4/23/2009	12:01:22	0.004
4/23/2009	12:02:22	0.004
4/23/2009	12:03:22	0.004
4/23/2009	12:04:22	0.004
4/23/2009	12:05:22	0.003
4/23/2009	12:06:22	0.003
4/23/2009	12:07:22	0.003
4/23/2009	12:08:22	0.003
4/23/2009	12:09:22	0.003
4/23/2009	12:10:22	0.003
4/23/2009	12:11:22	0.004
4/23/2009	12:12:22	0.003
4/23/2009	12:13:22	0.003
4/23/2009	12:14:22	0.004
4/23/2009	12:15:22	0.004
4/23/2009	12:16:22	0.003
4/23/2009	12:17:22	0.003
4/23/2009	12:18:22	0.003
4/23/2009	12:19:22	0.003
4/23/2009	12:20:22	0.004
4/23/2009	12:21:22	0.004
4/23/2009	12:22:22	0.004
4/23/2009	12:23:22	0.003
4/23/2009	12:24:22	0.003
4/23/2009	12:25:22	0.003
4/23/2009	12:26:22	0.003
4/23/2009	12:27:22	0.004
4/23/2009	12:28:22	0.004
4/23/2009	12:29:22	0.004
4/23/2009	12:30:22	0.003
4/23/2009	12:31:22	0.003
4/23/2009	12:32:22	0.003
4/23/2009	12:33:22	0.003
4/23/2009	12:34:22	0.004
4/23/2009	12:35:22	0.004
4/23/2009	12:36:22	0.005
4/23/2009	12:37:22	0.004
4/23/2009	12:38:22	0.004
4/23/2009	12:39:22	0.004
4/23/2009	12:40:22	0.004
4/23/2009	12:41:22	0.004
4/23/2009	12:42:22	0.004
4/23/2009	12:43:22	0.004
4/23/2009	12:44:22	0.004
4/23/2009	12:45:22	0.003

Upwind Dust Monitoring Data - April 23, 2009
Walsh Field - Varsity DIamond
New Bedford, Massachusetts

4/23/2009	12:46:22	0.004
4/23/2009	12:47:22	0.003
4/23/2009	12:48:22	0.003
4/23/2009	12:49:22	0.003
4/23/2009	12:50:22	0.003
4/23/2009	12:51:22	0.003
4/23/2009	12:52:22	0.003
4/23/2009	12:53:22	0.003
4/23/2009	12:54:22	0.003
4/23/2009	12:55:22	0.003
4/23/2009	12:56:22	0.003
4/23/2009	12:57:22	0.003
4/23/2009	12:58:22	0.003
4/23/2009	12:59:22	0.003
4/23/2009	13:00:22	0.003
4/23/2009	13:01:22	0.003
4/23/2009	13:02:22	0.004
4/23/2009	13:03:22	0.003
4/23/2009	13:04:22	0.004
4/23/2009	13:05:22	0.003
4/23/2009	13:06:22	0.004
4/23/2009	13:07:22	0.003
4/23/2009	13:08:22	0.003
4/23/2009	13:09:22	0.003
4/23/2009	13:10:22	0.003
4/23/2009	13:11:22	0.004
4/23/2009	13:12:22	0.004
4/23/2009	13:13:22	0.003
4/23/2009	13:14:22	0.003
4/23/2009	13:15:22	0.003
4/23/2009	13:16:22	0.003
4/23/2009	13:17:22	0.003
4/23/2009	13:18:22	0.003
4/23/2009	13:19:22	0.003
4/23/2009	13:20:22	0.003
4/23/2009	13:21:22	0.003
4/23/2009	13:22:22	0.003
4/23/2009	13:23:22	0.003
4/23/2009	13:24:22	0.003
4/23/2009	13:25:22	0.003
4/23/2009	13:26:22	0.002
4/23/2009	13:27:22	0.002
4/23/2009	13:28:22	0.002
4/23/2009	13:29:22	0.002
4/23/2009	13:30:22	0.002

Upwind Dust Monitoring Data - April 23, 2009
Walsh Field - Varsity DIamond
New Bedford, Massachusetts

4/23/2009	13:31:22	0.002
4/23/2009	13:32:22	0.002
4/23/2009	13:33:22	0.002
4/23/2009	13:34:22	0.002
4/23/2009	13:35:22	0.002
4/23/2009	13:36:22	0.002
4/23/2009	13:37:22	0.002
4/23/2009	13:38:22	0.002
4/23/2009	13:39:22	0.002
4/23/2009	13:40:22	0.002
4/23/2009	13:41:22	0.002
4/23/2009	13:42:22	0.002
4/23/2009	13:43:22	0.002
4/23/2009	13:44:22	0.005
4/23/2009	13:45:22	0.002
4/23/2009	13:46:22	0.002
4/23/2009	13:47:22	0.002
4/23/2009	13:48:22	0.003
4/23/2009	13:49:22	0.003
4/23/2009	13:50:22	0.003
4/23/2009	13:51:22	0.002
4/23/2009	13:52:22	0.002
4/23/2009	13:53:22	0.002
4/23/2009	13:54:22	0.003
4/23/2009	13:55:22	0.003
4/23/2009	13:56:22	0.003
4/23/2009	13:57:22	0.003
4/23/2009	13:58:22	0.003
4/23/2009	13:59:22	0.003
4/23/2009	14:00:22	0.003
4/23/2009	14:01:22	0.003
4/23/2009	14:02:22	0.003
4/23/2009	14:03:22	0.003
4/23/2009	14:04:22	0.003
4/23/2009	14:05:22	0.003
4/23/2009	14:06:22	0.003
4/23/2009	14:07:22	0.003
4/23/2009	14:08:22	0.003
4/23/2009	14:09:22	0.003
4/23/2009	14:10:22	0.003
4/23/2009	14:11:22	0.003
4/23/2009	14:12:22	0.004
4/23/2009	14:13:22	0.003
4/23/2009	14:14:22	0.005
4/23/2009	14:15:22	0.003

Upwind Dust Monitoring Data - April 23, 2009
Walsh Field - Varsity DIamond
New Bedford, Massachusetts

4/23/2009	14:16:22	0.003
4/23/2009	14:17:22	0.003
4/23/2009	14:18:22	0.006
4/23/2009	14:19:22	0.004
4/23/2009	14:20:22	0.003
4/23/2009	14:21:22	0.003
4/23/2009	14:22:22	0.003
4/23/2009	14:23:22	0.003
4/23/2009	14:24:22	0.003
4/23/2009	14:25:22	0.003
4/23/2009	14:26:22	0.003
4/23/2009	14:27:22	0.003
4/23/2009	14:28:22	0.003
4/23/2009	14:29:22	0.002
4/23/2009	14:30:22	0.003
4/23/2009	14:31:22	0.003
4/23/2009	14:32:22	0.003
4/23/2009	14:33:22	0.003
4/23/2009	14:34:22	0.003
4/23/2009	14:35:22	0.003
4/23/2009	14:36:22	0.003
4/23/2009	14:37:22	0.003
4/23/2009	14:38:22	0.003
4/23/2009	14:39:22	0.003
4/23/2009	14:40:22	0.003
4/23/2009	14:41:22	0.003
4/23/2009	14:42:22	0.003
4/23/2009	14:43:22	0.003
4/23/2009	14:44:22	0.003
4/23/2009	14:45:22	0.003
4/23/2009	14:46:22	0.003
4/23/2009	14:47:22	0.003
4/23/2009	14:48:22	0.003
4/23/2009	14:49:22	0.003
4/23/2009	14:50:22	0.003
4/23/2009	14:51:22	0.003
4/23/2009	14:52:22	0.003
4/23/2009	14:53:22	0.003
4/23/2009	14:54:22	0.003
4/23/2009	14:55:22	0.002
4/23/2009	14:56:22	0.003
4/23/2009	14:57:22	0.003
4/23/2009	14:58:22	0.003
4/23/2009	14:59:22	0.003
4/23/2009	15:00:22	0.006

Upwind Dust Monitoring Data - April 23, 2009
Walsh Field - Varsity DIamond
New Bedford, Massachusetts

4/23/2009	15:01:22	0.003
4/23/2009	15:02:22	0.003
4/23/2009	15:03:22	0.002
4/23/2009	15:04:22	0.003
4/23/2009	15:05:22	0.002
4/23/2009	15:06:22	0.003
4/23/2009	15:07:22	0.003
4/23/2009	15:08:22	0.002
4/23/2009	15:09:22	0.003
4/23/2009	15:10:22	0.003
4/23/2009	15:11:22	0.003
4/23/2009	15:12:22	0.003
4/23/2009	15:13:22	0.003
4/23/2009	15:14:22	0.003
4/23/2009	15:15:22	0.002
4/23/2009	15:16:22	0.003
4/23/2009	15:17:22	0.003
4/23/2009	15:18:22	0.003
4/23/2009	15:19:22	0.003
4/23/2009	15:20:22	0.003
4/23/2009	15:21:22	0.003
4/23/2009	15:22:22	0.003
4/23/2009	15:23:22	0.003
4/23/2009	15:24:22	0.003
4/23/2009	15:25:22	0.003
4/23/2009	15:26:22	0.003
4/23/2009	15:27:22	0.003
4/23/2009	15:28:22	0.003
4/23/2009	15:29:22	0.007
4/23/2009	15:30:22	0.003
4/23/2009	15:31:22	0.006
4/23/2009	15:32:22	0.003
4/23/2009	15:33:22	0.003
4/23/2009	15:34:22	0.003
4/23/2009	15:35:22	0.003
4/23/2009	15:36:22	0.004
4/23/2009	15:37:22	0.005
4/23/2009	15:38:22	0.003
4/23/2009	15:39:22	0.003
4/23/2009	15:40:22	0.003
4/23/2009	15:41:22	0.003
4/23/2009	15:42:22	0.004
4/23/2009	15:43:22	0.003
4/23/2009	15:44:22	0.003
4/23/2009	15:45:22	0.003

Upwind Dust Monitoring Data - April 23, 2009
Walsh Field - Varsity DIamond
New Bedford, Massachusetts

4/23/2009	15:46:22	0.003
4/23/2009	15:47:22	0.003
4/23/2009	15:48:22	0.004
4/23/2009	15:49:22	0.003
4/23/2009	15:50:22	0.003
4/23/2009	15:51:22	0.005
4/23/2009	15:52:22	0.005
4/23/2009	15:53:22	0.003
4/23/2009	15:54:22	0.003
4/23/2009	15:55:22	0.004
4/23/2009	15:56:22	0.005
4/23/2009	15:57:22	0.009
4/23/2009	15:58:22	0.005

Downwind Dust Monitoring Data - April 23, 2009
Walsh Field - Varsity Diamond
New Bedford, Massachusetts

TrakPro Version 4.10 ASCII Data File
Model: Dust Trak
Model Number: 8520
Serial Number: 85202243
Test ID: 1
Test Abbreviation:
Start Date: 4/23/2009
Start Time: 8:10:59
Duration (dd:hh:mm:ss): 0:07:51:00
Time constant (seconds): 10
Log Interval (mm:ss): 1:00
Number of points: 471
Notes: Downwind

Statistics
Channel: Aerosol
Units: mg/m3
Average: 0.004
Minimum: 0.002
Time of Minimum: 13:32:59
Date of Minimum: 4/23/2009
Maximum: 0.008
Time of Maximum: 8:11:59
Date of Maximum: 4/23/2009

Calibration
Sensor: Aerosol
Cal. Date; 4/13/2009

Date (mm/dd/yyyy)	**Time** (hh:mm:ss)	**Aerosol** (mg/m^3)
4/23/2009	8:11:59	0.008
4/23/2009	8:12:59	0.008
4/23/2009	8:13:59	0.008
4/23/2009	8:14:59	0.008
4/23/2009	8:15:59	0.008
4/23/2009	8:16:59	0.008
4/23/2009	8:17:59	0.008
4/23/2009	8:18:59	0.008
4/23/2009	8:19:59	0.008
4/23/2009	8:20:59	0.007
4/23/2009	8:21:59	0.008
4/23/2009	8:22:59	0.008
4/23/2009	8:23:59	0.008
4/23/2009	8:24:59	0.008

4/23/2009	8:25:59	0.007
4/23/2009	8:26:59	0.008
4/23/2009	8:27:59	0.008
4/23/2009	8:28:59	0.008
4/23/2009	8:29:59	0.007
4/23/2009	8:30:59	0.007
4/23/2009	8:31:59	0.008
4/23/2009	8:32:59	0.008
4/23/2009	8:33:59	0.007
4/23/2009	8:34:59	0.007
4/23/2009	8:35:59	0.007
4/23/2009	8:36:59	0.008
4/23/2009	8:37:59	0.007
4/23/2009	8:38:59	0.007
4/23/2009	8:39:59	0.007
4/23/2009	8:40:59	0.007
4/23/2009	8:41:59	0.007
4/23/2009	8:42:59	0.007
4/23/2009	8:43:59	0.007
4/23/2009	8:44:59	0.007
4/23/2009	8:45:59	0.007
4/23/2009	8:46:59	0.007
4/23/2009	8:47:59	0.007
4/23/2009	8:48:59	0.007
4/23/2009	8:49:59	0.007
4/23/2009	8:50:59	0.007
4/23/2009	8:51:59	0.006
4/23/2009	8:52:59	0.006
4/23/2009	8:53:59	0.006
4/23/2009	8:54:59	0.006
4/23/2009	8:55:59	0.006
4/23/2009	8:56:59	0.006
4/23/2009	8:57:59	0.007
4/23/2009	8:58:59	0.006
4/23/2009	8:59:59	0.006
4/23/2009	9:00:59	0.006
4/23/2009	9:01:59	0.005
4/23/2009	9:02:59	0.006
4/23/2009	9:03:59	0.006
4/23/2009	9:04:59	0.006
4/23/2009	9:05:59	0.006
4/23/2009	9:06:59	0.006
4/23/2009	9:07:59	0.006
4/23/2009	9:08:59	0.007
4/23/2009	9:09:59	0.007

Downwind Dust Monitoring Data - April 23, 2009
Walsh Field - Varsity Diamond
New Bedford, Massachusetts

4/23/2009	9:10:59	0.006
4/23/2009	9:11:59	0.006
4/23/2009	9:12:59	0.007
4/23/2009	9:13:59	0.007
4/23/2009	9:14:59	0.006
4/23/2009	9:15:59	0.007
4/23/2009	9:16:59	0.006
4/23/2009	9:17:59	0.006
4/23/2009	9:18:59	0.005
4/23/2009	9:19:59	0.005
4/23/2009	9:20:59	0.005
4/23/2009	9:21:59	0.005
4/23/2009	9:22:59	0.005
4/23/2009	9:23:59	0.005
4/23/2009	9:24:59	0.005
4/23/2009	9:25:59	0.005
4/23/2009	9:26:59	0.005
4/23/2009	9:27:59	0.005
4/23/2009	9:28:59	0.005
4/23/2009	9:29:59	0.005
4/23/2009	9:30:59	0.005
4/23/2009	9:31:59	0.005
4/23/2009	9:32:59	0.005
4/23/2009	9:33:59	0.005
4/23/2009	9:34:59	0.005
4/23/2009	9:35:59	0.005
4/23/2009	9:36:59	0.005
4/23/2009	9:37:59	0.005
4/23/2009	9:38:59	0.005
4/23/2009	9:39:59	0.005
4/23/2009	9:40:59	0.005
4/23/2009	9:41:59	0.005
4/23/2009	9:42:59	0.005
4/23/2009	9:43:59	0.004
4/23/2009	9:44:59	0.004
4/23/2009	9:45:59	0.004
4/23/2009	9:46:59	0.004
4/23/2009	9:47:59	0.004
4/23/2009	9:48:59	0.005
4/23/2009	9:49:59	0.004
4/23/2009	9:50:59	0.004
4/23/2009	9:51:59	0.005
4/23/2009	9:52:59	0.004
4/23/2009	9:53:59	0.004
4/23/2009	9:54:59	0.004

Downwind Dust Monitoring Data - April 23, 2009
Walsh Field - Varsity Diamond
New Bedford, Massachusetts

4/23/2009	9:55:59	0.004
4/23/2009	9:56:59	0.005
4/23/2009	9:57:59	0.005
4/23/2009	9:58:59	0.005
4/23/2009	9:59:59	0.005
4/23/2009	10:00:59	0.004
4/23/2009	10:01:59	0.004
4/23/2009	10:02:59	0.005
4/23/2009	10:03:59	0.005
4/23/2009	10:04:59	0.005
4/23/2009	10:05:59	0.004
4/23/2009	10:06:59	0.004
4/23/2009	10:07:59	0.004
4/23/2009	10:08:59	0.004
4/23/2009	10:09:59	0.004
4/23/2009	10:10:59	0.004
4/23/2009	10:11:59	0.004
4/23/2009	10:12:59	0.004
4/23/2009	10:13:59	0.004
4/23/2009	10:14:59	0.005
4/23/2009	10:15:59	0.004
4/23/2009	10:16:59	0.004
4/23/2009	10:17:59	0.004
4/23/2009	10:18:59	0.004
4/23/2009	10:19:59	0.004
4/23/2009	10:20:59	0.004
4/23/2009	10:21:59	0.005
4/23/2009	10:22:59	0.005
4/23/2009	10:23:59	0.005
4/23/2009	10:24:59	0.004
4/23/2009	10:25:59	0.005
4/23/2009	10:26:59	0.004
4/23/2009	10:27:59	0.004
4/23/2009	10:28:59	0.005
4/23/2009	10:29:59	0.004
4/23/2009	10:30:59	0.004
4/23/2009	10:31:59	0.004
4/23/2009	10:32:59	0.004
4/23/2009	10:33:59	0.004
4/23/2009	10:34:59	0.004
4/23/2009	10:35:59	0.004
4/23/2009	10:36:59	0.004
4/23/2009	10:37:59	0.004
4/23/2009	10:38:59	0.004
4/23/2009	10:39:59	0.004

Downwind Dust Monitoring Data - April 23, 2009
Walsh Field - Varsity Diamond
New Bedford, Massachusetts

4/23/2009	10:40:59	0.004
4/23/2009	10:41:59	0.004
4/23/2009	10:42:59	0.004
4/23/2009	10:43:59	0.004
4/23/2009	10:44:59	0.004
4/23/2009	10:45:59	0.004
4/23/2009	10:46:59	0.004
4/23/2009	10:47:59	0.004
4/23/2009	10:48:59	0.004
4/23/2009	10:49:59	0.004
4/23/2009	10:50:59	0.004
4/23/2009	10:51:59	0.004
4/23/2009	10:52:59	0.004
4/23/2009	10:53:59	0.004
4/23/2009	10:54:59	0.004
4/23/2009	10:55:59	0.004
4/23/2009	10:56:59	0.004
4/23/2009	10:57:59	0.004
4/23/2009	10:58:59	0.004
4/23/2009	10:59:59	0.004
4/23/2009	11:00:59	0.004
4/23/2009	11:01:59	0.004
4/23/2009	11:02:59	0.004
4/23/2009	11:03:59	0.004
4/23/2009	11:04:59	0.004
4/23/2009	11:05:59	0.004
4/23/2009	11:06:59	0.004
4/23/2009	11:07:59	0.004
4/23/2009	11:08:59	0.004
4/23/2009	11:09:59	0.004
4/23/2009	11:10:59	0.004
4/23/2009	11:11:59	0.004
4/23/2009	11:12:59	0.004
4/23/2009	11:13:59	0.004
4/23/2009	11:14:59	0.005
4/23/2009	11:15:59	0.004
4/23/2009	11:16:59	0.005
4/23/2009	11:17:59	0.004
4/23/2009	11:18:59	0.004
4/23/2009	11:19:59	0.004
4/23/2009	11:20:59	0.004
4/23/2009	11:21:59	0.004
4/23/2009	11:22:59	0.004
4/23/2009	11:23:59	0.004
4/23/2009	11:24:59	0.004

4/23/2009	11:25:59	0.004
4/23/2009	11:26:59	0.004
4/23/2009	11:27:59	0.004
4/23/2009	11:28:59	0.004
4/23/2009	11:29:59	0.003
4/23/2009	11:30:59	0.004
4/23/2009	11:31:59	0.004
4/23/2009	11:32:59	0.004
4/23/2009	11:33:59	0.004
4/23/2009	11:34:59	0.004
4/23/2009	11:35:59	0.004
4/23/2009	11:36:59	0.004
4/23/2009	11:37:59	0.004
4/23/2009	11:38:59	0.004
4/23/2009	11:39:59	0.004
4/23/2009	11:40:59	0.003
4/23/2009	11:41:59	0.004
4/23/2009	11:42:59	0.004
4/23/2009	11:43:59	0.004
4/23/2009	11:44:59	0.004
4/23/2009	11:45:59	0.004
4/23/2009	11:46:59	0.004
4/23/2009	11:47:59	0.004
4/23/2009	11:48:59	0.004
4/23/2009	11:49:59	0.004
4/23/2009	11:50:59	0.004
4/23/2009	11:51:59	0.004
4/23/2009	11:52:59	0.004
4/23/2009	11:53:59	0.004
4/23/2009	11:54:59	0.004
4/23/2009	11:55:59	0.004
4/23/2009	11:56:59	0.004
4/23/2009	11:57:59	0.003
4/23/2009	11:58:59	0.004
4/23/2009	11:59:59	0.004
4/23/2009	12:00:59	0.004
4/23/2009	12:01:59	0.004
4/23/2009	12:02:59	0.005
4/23/2009	12:03:59	0.004
4/23/2009	12:04:59	0.004
4/23/2009	12:05:59	0.005
4/23/2009	12:06:59	0.004
4/23/2009	12:07:59	0.004
4/23/2009	12:08:59	0.004
4/23/2009	12:09:59	0.003

Downwind Dust Monitoring Data - April 23, 2009
Walsh Field - Varsity Diamond
New Bedford, Massachusetts

4/23/2009	12:10:59	0.004
4/23/2009	12:11:59	0.004
4/23/2009	12:12:59	0.004
4/23/2009	12:13:59	0.004
4/23/2009	12:14:59	0.004
4/23/2009	12:15:59	0.004
4/23/2009	12:16:59	0.004
4/23/2009	12:17:59	0.004
4/23/2009	12:18:59	0.004
4/23/2009	12:19:59	0.004
4/23/2009	12:20:59	0.004
4/23/2009	12:21:59	0.004
4/23/2009	12:22:59	0.004
4/23/2009	12:23:59	0.004
4/23/2009	12:24:59	0.004
4/23/2009	12:25:59	0.004
4/23/2009	12:26:59	0.004
4/23/2009	12:27:59	0.004
4/23/2009	12:28:59	0.005
4/23/2009	12:29:59	0.004
4/23/2009	12:30:59	0.004
4/23/2009	12:31:59	0.004
4/23/2009	12:32:59	0.004
4/23/2009	12:33:59	0.004
4/23/2009	12:34:59	0.004
4/23/2009	12:35:59	0.004
4/23/2009	12:36:59	0.005
4/23/2009	12:37:59	0.005
4/23/2009	12:38:59	0.004
4/23/2009	12:39:59	0.004
4/23/2009	12:40:59	0.004
4/23/2009	12:41:59	0.005
4/23/2009	12:42:59	0.004
4/23/2009	12:43:59	0.004
4/23/2009	12:44:59	0.004
4/23/2009	12:45:59	0.004
4/23/2009	12:46:59	0.004
4/23/2009	12:47:59	0.004
4/23/2009	12:48:59	0.004
4/23/2009	12:49:59	0.004
4/23/2009	12:50:59	0.004
4/23/2009	12:51:59	0.004
4/23/2009	12:52:59	0.004
4/23/2009	12:53:59	0.004
4/23/2009	12:54:59	0.004

Downwind Dust Monitoring Data - April 23, 2009
Walsh Field - Varsity Diamond
New Bedford, Massachusetts

4/23/2009	12:55:59	0.004
4/23/2009	12:56:59	0.004
4/23/2009	12:57:59	0.004
4/23/2009	12:58:59	0.004
4/23/2009	12:59:59	0.004
4/23/2009	13:00:59	0.005
4/23/2009	13:01:59	0.004
4/23/2009	13:02:59	0.004
4/23/2009	13:03:59	0.004
4/23/2009	13:04:59	0.004
4/23/2009	13:05:59	0.005
4/23/2009	13:06:59	0.005
4/23/2009	13:07:59	0.005
4/23/2009	13:08:59	0.004
4/23/2009	13:09:59	0.004
4/23/2009	13:10:59	0.004
4/23/2009	13:11:59	0.004
4/23/2009	13:12:59	0.004
4/23/2009	13:13:59	0.004
4/23/2009	13:14:59	0.004
4/23/2009	13:15:59	0.004
4/23/2009	13:16:59	0.004
4/23/2009	13:17:59	0.005
4/23/2009	13:18:59	0.004
4/23/2009	13:19:59	0.004
4/23/2009	13:20:59	0.004
4/23/2009	13:21:59	0.003
4/23/2009	13:22:59	0.003
4/23/2009	13:23:59	0.004
4/23/2009	13:24:59	0.004
4/23/2009	13:25:59	0.004
4/23/2009	13:26:59	0.003
4/23/2009	13:27:59	0.003
4/23/2009	13:28:59	0.003
4/23/2009	13:29:59	0.003
4/23/2009	13:30:59	0.003
4/23/2009	13:31:59	0.003
4/23/2009	13:32:59	0.002
4/23/2009	13:33:59	0.002
4/23/2009	13:34:59	0.002
4/23/2009	13:35:59	0.002
4/23/2009	13:36:59	0.002
4/23/2009	13:37:59	0.002
4/23/2009	13:38:59	0.003
4/23/2009	13:39:59	0.002

Downwind Dust Monitoring Data - April 23, 2009
Walsh Field - Varsity Diamond
New Bedford, Massachusetts

4/23/2009	13:40:59	0.003
4/23/2009	13:41:59	0.003
4/23/2009	13:42:59	0.003
4/23/2009	13:43:59	0.003
4/23/2009	13:44:59	0.003
4/23/2009	13:45:59	0.003
4/23/2009	13:46:59	0.003
4/23/2009	13:47:59	0.004
4/23/2009	13:48:59	0.003
4/23/2009	13:49:59	0.003
4/23/2009	13:50:59	0.003
4/23/2009	13:51:59	0.003
4/23/2009	13:52:59	0.003
4/23/2009	13:53:59	0.003
4/23/2009	13:54:59	0.003
4/23/2009	13:55:59	0.003
4/23/2009	13:56:59	0.003
4/23/2009	13:57:59	0.003
4/23/2009	13:58:59	0.003
4/23/2009	13:59:59	0.003
4/23/2009	14:00:59	0.003
4/23/2009	14:01:59	0.003
4/23/2009	14:02:59	0.003
4/23/2009	14:03:59	0.003
4/23/2009	14:04:59	0.003
4/23/2009	14:05:59	0.003
4/23/2009	14:06:59	0.004
4/23/2009	14:07:59	0.003
4/23/2009	14:08:59	0.003
4/23/2009	14:09:59	0.003
4/23/2009	14:10:59	0.003
4/23/2009	14:11:59	0.004
4/23/2009	14:12:59	0.003
4/23/2009	14:13:59	0.003
4/23/2009	14:14:59	0.003
4/23/2009	14:15:59	0.003
4/23/2009	14:16:59	0.003
4/23/2009	14:17:59	0.003
4/23/2009	14:18:59	0.004
4/23/2009	14:19:59	0.005
4/23/2009	14:20:59	0.004
4/23/2009	14:21:59	0.003
4/23/2009	14:22:59	0.003
4/23/2009	14:23:59	0.003
4/23/2009	14:24:59	0.003

4/23/2009	14:25:59	0.003
4/23/2009	14:26:59	0.003
4/23/2009	14:27:59	0.003
4/23/2009	14:28:59	0.003
4/23/2009	14:29:59	0.003
4/23/2009	14:30:59	0.003
4/23/2009	14:31:59	0.003
4/23/2009	14:32:59	0.003
4/23/2009	14:33:59	0.004
4/23/2009	14:34:59	0.003
4/23/2009	14:35:59	0.003
4/23/2009	14:36:59	0.003
4/23/2009	14:37:59	0.003
4/23/2009	14:38:59	0.003
4/23/2009	14:39:59	0.003
4/23/2009	14:40:59	0.003
4/23/2009	14:41:59	0.004
4/23/2009	14:42:59	0.003
4/23/2009	14:43:59	0.003
4/23/2009	14:44:59	0.003
4/23/2009	14:45:59	0.003
4/23/2009	14:46:59	0.003
4/23/2009	14:47:59	0.003
4/23/2009	14:48:59	0.003
4/23/2009	14:49:59	0.003
4/23/2009	14:50:59	0.003
4/23/2009	14:51:59	0.003
4/23/2009	14:52:59	0.003
4/23/2009	14:53:59	0.003
4/23/2009	14:54:59	0.003
4/23/2009	14:55:59	0.003
4/23/2009	14:56:59	0.004
4/23/2009	14:57:59	0.003
4/23/2009	14:58:59	0.003
4/23/2009	14:59:59	0.003
4/23/2009	15:00:59	0.003
4/23/2009	15:01:59	0.003
4/23/2009	15:02:59	0.003
4/23/2009	15:03:59	0.003
4/23/2009	15:04:59	0.003
4/23/2009	15:05:59	0.003
4/23/2009	15:06:59	0.003
4/23/2009	15:07:59	0.003
4/23/2009	15:08:59	0.003
4/23/2009	15:09:59	0.003

Downwind Dust Monitoring Data - April 23, 2009
Walsh Field - Varsity Diamond
New Bedford, Massachusetts

4/23/2009	15:10:59	0.003
4/23/2009	15:11:59	0.003
4/23/2009	15:12:59	0.003
4/23/2009	15:13:59	0.003
4/23/2009	15:14:59	0.003
4/23/2009	15:15:59	0.003
4/23/2009	15:16:59	0.003
4/23/2009	15:17:59	0.003
4/23/2009	15:18:59	0.003
4/23/2009	15:19:59	0.003
4/23/2009	15:20:59	0.003
4/23/2009	15:21:59	0.003
4/23/2009	15:22:59	0.003
4/23/2009	15:23:59	0.003
4/23/2009	15:24:59	0.003
4/23/2009	15:25:59	0.003
4/23/2009	15:26:59	0.003
4/23/2009	15:27:59	0.003
4/23/2009	15:28:59	0.003
4/23/2009	15:29:59	0.003
4/23/2009	15:30:59	0.003
4/23/2009	15:31:59	0.003
4/23/2009	15:32:59	0.003
4/23/2009	15:33:59	0.003
4/23/2009	15:34:59	0.004
4/23/2009	15:35:59	0.003
4/23/2009	15:36:59	0.003
4/23/2009	15:37:59	0.003
4/23/2009	15:38:59	0.004
4/23/2009	15:39:59	0.003
4/23/2009	15:40:59	0.003
4/23/2009	15:41:59	0.004
4/23/2009	15:42:59	0.003
4/23/2009	15:43:59	0.004
4/23/2009	15:44:59	0.003
4/23/2009	15:45:59	0.003
4/23/2009	15:46:59	0.003
4/23/2009	15:47:59	0.003
4/23/2009	15:48:59	0.003
4/23/2009	15:49:59	0.003
4/23/2009	15:50:59	0.004
4/23/2009	15:51:59	0.004
4/23/2009	15:52:59	0.004
4/23/2009	15:53:59	0.004
4/23/2009	15:54:59	0.004

Downwind Dust Monitoring Data - April 23, 2009
Walsh Field - Varsity Diamond
New Bedford, Massachusetts

4/23/2009	15:55:59	0.003
4/23/2009	15:56:59	0.003
4/23/2009	15:57:59	0.003
4/23/2009	15:58:59	0.003
4/23/2009	15:59:59	0.003
4/23/2009	16:00:59	0.003
4/23/2009	16:01:59	0.003

April 24, 2009

Upwind Dust Monitoring Data - April 24, 2009
Walsh Field - Varsity Diamond
New bedford, Massachusetts

TrakPro Version 4.10 ASCII Data File
Model: Dust Trak
Model Number: 8520
Serial Number: 85202265
Test ID: 1
Test Abbreviation:
Start Date: 4/24/2009
Start Time: 8:02:32
Duration (dd:hh:mm:ss): 0:08:42:00
Time constant (seconds): 1
Log Interval (mm:ss): 1:00
Number of points: 522
Notes: Upwind

Statistics
Channel: Aerosol
Units: mg/m3
Average: 0.009
Minimum: 0.004
Time of Minimum: 14:59:32
Date of Minimum: 4/24/2009
Maximum: 0.024
Time of Maximum: 14:14:32
Date of Maximum: 4/24/2009

Calibration
Sensor: Aerosol
Cal. Date" 4/8/2009

Date (mm/dd/yyyy)	**Time** (hh:mm:ss)	**Aerosol** (mg/m^3)
4/24/2009	8:03:32	0.009
4/24/2009	8:04:32	0.007
4/24/2009	8:05:32	0.008
4/24/2009	8:06:32	0.009
4/24/2009	8:07:32	0.008
4/24/2009	8:08:32	0.008
4/24/2009	8:09:32	0.009
4/24/2009	8:10:32	0.008
4/24/2009	8:11:32	0.009
4/24/2009	8:12:32	0.008
4/24/2009	8:13:32	0.009
4/24/2009	8:14:32	0.008
4/24/2009	8:15:32	0.009
4/24/2009	8:16:32	0.008

Upwind Dust Monitoring Data - April 24, 2009
Walsh Field - Varsity Diamond
New bedford, Massachusetts

4/24/2009	8:17:32	0.009
4/24/2009	8:18:32	0.01
4/24/2009	8:19:32	0.009
4/24/2009	8:20:32	0.009
4/24/2009	8:21:32	0.01
4/24/2009	8:22:32	0.009
4/24/2009	8:23:32	0.008
4/24/2009	8:24:32	0.008
4/24/2009	8:25:32	0.009
4/24/2009	8:26:32	0.008
4/24/2009	8:27:32	0.009
4/24/2009	8:28:32	0.009
4/24/2009	8:29:32	0.009
4/24/2009	8:30:32	0.009
4/24/2009	8:31:32	0.01
4/24/2009	8:32:32	0.009
4/24/2009	8:33:32	0.009
4/24/2009	8:34:32	0.01
4/24/2009	8:35:32	0.009
4/24/2009	8:36:32	0.009
4/24/2009	8:37:32	0.009
4/24/2009	8:38:32	0.009
4/24/2009	8:39:32	0.009
4/24/2009	8:40:32	0.01
4/24/2009	8:41:32	0.009
4/24/2009	8:42:32	0.009
4/24/2009	8:43:32	0.01
4/24/2009	8:44:32	0.01
4/24/2009	8:45:32	0.01
4/24/2009	8:46:32	0.01
4/24/2009	8:47:32	0.01
4/24/2009	8:48:32	0.009
4/24/2009	8:49:32	0.009
4/24/2009	8:50:32	0.009
4/24/2009	8:51:32	0.01
4/24/2009	8:52:32	0.009
4/24/2009	8:53:32	0.009
4/24/2009	8:54:32	0.009
4/24/2009	8:55:32	0.008
4/24/2009	8:56:32	0.009
4/24/2009	8:57:32	0.008
4/24/2009	8:58:32	0.008
4/24/2009	8:59:32	0.009
4/24/2009	9:00:32	0.009
4/24/2009	9:01:32	0.008

Upwind Dust Monitoring Data - April 24, 2009
Walsh Field - Varsity Diamond
New bedford, Massachusetts

4/24/2009	9:02:32	0.008
4/24/2009	9:03:32	0.008
4/24/2009	9:04:32	0.008
4/24/2009	9:05:32	0.008
4/24/2009	9:06:32	0.008
4/24/2009	9:07:32	0.008
4/24/2009	9:08:32	0.008
4/24/2009	9:09:32	0.008
4/24/2009	9:10:32	0.008
4/24/2009	9:11:32	0.008
4/24/2009	9:12:32	0.008
4/24/2009	9:13:32	0.008
4/24/2009	9:14:32	0.008
4/24/2009	9:15:32	0.007
4/24/2009	9:16:32	0.008
4/24/2009	9:17:32	0.008
4/24/2009	9:18:32	0.008
4/24/2009	9:19:32	0.008
4/24/2009	9:20:32	0.008
4/24/2009	9:21:32	0.021
4/24/2009	9:22:32	0.008
4/24/2009	9:23:32	0.008
4/24/2009	9:24:32	0.008
4/24/2009	9:25:32	0.008
4/24/2009	9:26:32	0.007
4/24/2009	9:27:32	0.008
4/24/2009	9:28:32	0.007
4/24/2009	9:29:32	0.007
4/24/2009	9:30:32	0.008
4/24/2009	9:31:32	0.007
4/24/2009	9:32:32	0.008
4/24/2009	9:33:32	0.008
4/24/2009	9:34:32	0.008
4/24/2009	9:35:32	0.008
4/24/2009	9:36:32	0.007
4/24/2009	9:37:32	0.008
4/24/2009	9:38:32	0.007
4/24/2009	9:39:32	0.007
4/24/2009	9:40:32	0.007
4/24/2009	9:41:32	0.007
4/24/2009	9:42:32	0.007
4/24/2009	9:43:32	0.007
4/24/2009	9:44:32	0.007
4/24/2009	9:45:32	0.007
4/24/2009	9:46:32	0.007

Upwind Dust Monitoring Data - April 24, 2009
Walsh Field - Varsity Diamond
New bedford, Massachusetts

4/24/2009	9:47:32	0.008
4/24/2009	9:48:32	0.007
4/24/2009	9:49:32	0.007
4/24/2009	9:50:32	0.007
4/24/2009	9:51:32	0.008
4/24/2009	9:52:32	0.008
4/24/2009	9:53:32	0.008
4/24/2009	9:54:32	0.007
4/24/2009	9:55:32	0.007
4/24/2009	9:56:32	0.007
4/24/2009	9:57:32	0.007
4/24/2009	9:58:32	0.006
4/24/2009	9:59:32	0.007
4/24/2009	10:00:32	0.006
4/24/2009	10:01:32	0.007
4/24/2009	10:02:32	0.006
4/24/2009	10:03:32	0.008
4/24/2009	10:04:32	0.007
4/24/2009	10:05:32	0.007
4/24/2009	10:06:32	0.007
4/24/2009	10:07:32	0.007
4/24/2009	10:08:32	0.007
4/24/2009	10:09:32	0.007
4/24/2009	10:10:32	0.007
4/24/2009	10:11:32	0.007
4/24/2009	10:12:32	0.008
4/24/2009	10:13:32	0.007
4/24/2009	10:14:32	0.006
4/24/2009	10:15:32	0.007
4/24/2009	10:16:32	0.007
4/24/2009	10:17:32	0.007
4/24/2009	10:18:32	0.007
4/24/2009	10:19:32	0.007
4/24/2009	10:20:32	0.007
4/24/2009	10:21:32	0.007
4/24/2009	10:22:32	0.007
4/24/2009	10:23:32	0.007
4/24/2009	10:24:32	0.007
4/24/2009	10:25:32	0.007
4/24/2009	10:26:32	0.007
4/24/2009	10:27:32	0.007
4/24/2009	10:28:32	0.007
4/24/2009	10:29:32	0.007
4/24/2009	10:30:32	0.008
4/24/2009	10:31:32	0.007

Upwind Dust Monitoring Data - April 24, 2009
Walsh Field - Varsity Diamond
New bedford, Massachusetts

4/24/2009	10:32:32	0.007
4/24/2009	10:33:32	0.007
4/24/2009	10:34:32	0.007
4/24/2009	10:35:32	0.006
4/24/2009	10:36:32	0.007
4/24/2009	10:37:32	0.007
4/24/2009	10:38:32	0.007
4/24/2009	10:39:32	0.007
4/24/2009	10:40:32	0.006
4/24/2009	10:41:32	0.007
4/24/2009	10:42:32	0.006
4/24/2009	10:43:32	0.007
4/24/2009	10:44:32	0.007
4/24/2009	10:45:32	0.007
4/24/2009	10:46:32	0.007
4/24/2009	10:47:32	0.007
4/24/2009	10:48:32	0.008
4/24/2009	10:49:32	0.007
4/24/2009	10:50:32	0.008
4/24/2009	10:51:32	0.007
4/24/2009	10:52:32	0.007
4/24/2009	10:53:32	0.007
4/24/2009	10:54:32	0.008
4/24/2009	10:55:32	0.007
4/24/2009	10:56:32	0.007
4/24/2009	10:57:32	0.008
4/24/2009	10:58:32	0.007
4/24/2009	10:59:32	0.008
4/24/2009	11:00:32	0.008
4/24/2009	11:01:32	0.008
4/24/2009	11:02:32	0.009
4/24/2009	11:03:32	0.008
4/24/2009	11:04:32	0.007
4/24/2009	11:05:32	0.007
4/24/2009	11:06:32	0.007
4/24/2009	11:07:32	0.008
4/24/2009	11:08:32	0.007
4/24/2009	11:09:32	0.007
4/24/2009	11:10:32	0.007
4/24/2009	11:11:32	0.008
4/24/2009	11:12:32	0.007
4/24/2009	11:13:32	0.007
4/24/2009	11:14:32	0.008
4/24/2009	11:15:32	0.007
4/24/2009	11:16:32	0.007

Upwind Dust Monitoring Data - April 24, 2009
Walsh Field - Varsity Diamond
New bedford, Massachusetts

4/24/2009	11:17:32	0.007
4/24/2009	11:18:32	0.007
4/24/2009	11:19:32	0.007
4/24/2009	11:20:32	0.007
4/24/2009	11:21:32	0.007
4/24/2009	11:22:32	0.008
4/24/2009	11:23:32	0.008
4/24/2009	11:24:32	0.007
4/24/2009	11:25:32	0.008
4/24/2009	11:26:32	0.008
4/24/2009	11:27:32	0.007
4/24/2009	11:28:32	0.008
4/24/2009	11:29:32	0.007
4/24/2009	11:30:32	0.007
4/24/2009	11:31:32	0.007
4/24/2009	11:32:32	0.007
4/24/2009	11:33:32	0.007
4/24/2009	11:34:32	0.007
4/24/2009	11:35:32	0.008
4/24/2009	11:36:32	0.007
4/24/2009	11:37:32	0.007
4/24/2009	11:38:32	0.01
4/24/2009	11:39:32	0.007
4/24/2009	11:40:32	0.011
4/24/2009	11:41:32	0.011
4/24/2009	11:42:32	0.007
4/24/2009	11:43:32	0.008
4/24/2009	11:44:32	0.008
4/24/2009	11:45:32	0.008
4/24/2009	11:46:32	0.008
4/24/2009	11:47:32	0.007
4/24/2009	11:48:32	0.007
4/24/2009	11:49:32	0.007
4/24/2009	11:50:32	0.007
4/24/2009	11:51:32	0.008
4/24/2009	11:52:32	0.01
4/24/2009	11:53:32	0.009
4/24/2009	11:54:32	0.008
4/24/2009	11:55:32	0.007
4/24/2009	11:56:32	0.007
4/24/2009	11:57:32	0.007
4/24/2009	11:58:32	0.007
4/24/2009	11:59:32	0.007
4/24/2009	12:00:32	0.011
4/24/2009	12:01:32	0.007

Upwind Dust Monitoring Data - April 24, 2009
Walsh Field - Varsity Diamond
New bedford, Massachusetts

4/24/2009	12:02:32	0.008
4/24/2009	12:03:32	0.007
4/24/2009	12:04:32	0.007
4/24/2009	12:05:32	0.007
4/24/2009	12:06:32	0.007
4/24/2009	12:07:32	0.007
4/24/2009	12:08:32	0.007
4/24/2009	12:09:32	0.007
4/24/2009	12:10:32	0.008
4/24/2009	12:11:32	0.007
4/24/2009	12:12:32	0.01
4/24/2009	12:13:32	0.013
4/24/2009	12:14:32	0.008
4/24/2009	12:15:32	0.009
4/24/2009	12:16:32	0.01
4/24/2009	12:17:32	0.007
4/24/2009	12:18:32	0.008
4/24/2009	12:19:32	0.008
4/24/2009	12:20:32	0.007
4/24/2009	12:21:32	0.008
4/24/2009	12:22:32	0.008
4/24/2009	12:23:32	0.008
4/24/2009	12:24:32	0.008
4/24/2009	12:25:32	0.008
4/24/2009	12:26:32	0.008
4/24/2009	12:27:32	0.007
4/24/2009	12:28:32	0.007
4/24/2009	12:29:32	0.008
4/24/2009	12:30:32	0.008
4/24/2009	12:31:32	0.008
4/24/2009	12:32:32	0.009
4/24/2009	12:33:32	0.008
4/24/2009	12:34:32	0.008
4/24/2009	12:35:32	0.008
4/24/2009	12:36:32	0.008
4/24/2009	12:37:32	0.01
4/24/2009	12:38:32	0.008
4/24/2009	12:39:32	0.008
4/24/2009	12:40:32	0.008
4/24/2009	12:41:32	0.008
4/24/2009	12:42:32	0.008
4/24/2009	12:43:32	0.008
4/24/2009	12:44:32	0.008
4/24/2009	12:45:32	0.008
4/24/2009	12:46:32	0.008

Upwind Dust Monitoring Data - April 24, 2009
Walsh Field - Varsity Diamond
New bedford, Massachusetts

4/24/2009	12:47:32	0.008
4/24/2009	12:48:32	0.01
4/24/2009	12:49:32	0.008
4/24/2009	12:50:32	0.008
4/24/2009	12:51:32	0.008
4/24/2009	12:52:32	0.008
4/24/2009	12:53:32	0.008
4/24/2009	12:54:32	0.008
4/24/2009	12:55:32	0.007
4/24/2009	12:56:32	0.008
4/24/2009	12:57:32	0.008
4/24/2009	12:58:32	0.008
4/24/2009	12:59:32	0.007
4/24/2009	13:00:32	0.008
4/24/2009	13:01:32	0.009
4/24/2009	13:02:32	0.008
4/24/2009	13:03:32	0.008
4/24/2009	13:04:32	0.008
4/24/2009	13:05:32	0.008
4/24/2009	13:06:32	0.008
4/24/2009	13:07:32	0.008
4/24/2009	13:08:32	0.008
4/24/2009	13:09:32	0.008
4/24/2009	13:10:32	0.008
4/24/2009	13:11:32	0.008
4/24/2009	13:12:32	0.008
4/24/2009	13:13:32	0.008
4/24/2009	13:14:32	0.008
4/24/2009	13:15:32	0.009
4/24/2009	13:16:32	0.007
4/24/2009	13:17:32	0.008
4/24/2009	13:18:32	0.007
4/24/2009	13:19:32	0.008
4/24/2009	13:20:32	0.008
4/24/2009	13:21:32	0.008
4/24/2009	13:22:32	0.008
4/24/2009	13:23:32	0.008
4/24/2009	13:24:32	0.007
4/24/2009	13:25:32	0.008
4/24/2009	13:26:32	0.007
4/24/2009	13:27:32	0.008
4/24/2009	13:28:32	0.008
4/24/2009	13:29:32	0.008
4/24/2009	13:30:32	0.007
4/24/2009	13:31:32	0.007

Upwind Dust Monitoring Data - April 24, 2009
Walsh Field - Varsity Diamond
New bedford, Massachusetts

4/24/2009	13:32:32	0.008
4/24/2009	13:33:32	0.01
4/24/2009	13:34:32	0.009
4/24/2009	13:35:32	0.008
4/24/2009	13:36:32	0.007
4/24/2009	13:37:32	0.007
4/24/2009	13:38:32	0.008
4/24/2009	13:39:32	0.007
4/24/2009	13:40:32	0.008
4/24/2009	13:41:32	0.007
4/24/2009	13:42:32	0.007
4/24/2009	13:43:32	0.007
4/24/2009	13:44:32	0.007
4/24/2009	13:45:32	0.007
4/24/2009	13:46:32	0.008
4/24/2009	13:47:32	0.008
4/24/2009	13:48:32	0.008
4/24/2009	13:49:32	0.008
4/24/2009	13:50:32	0.007
4/24/2009	13:51:32	0.007
4/24/2009	13:52:32	0.008
4/24/2009	13:53:32	0.008
4/24/2009	13:54:32	0.007
4/24/2009	13:55:32	0.007
4/24/2009	13:56:32	0.007
4/24/2009	13:57:32	0.007
4/24/2009	13:58:32	0.007
4/24/2009	13:59:32	0.008
4/24/2009	14:00:32	0.008
4/24/2009	14:01:32	0.007
4/24/2009	14:02:32	0.007
4/24/2009	14:03:32	0.007
4/24/2009	14:04:32	0.007
4/24/2009	14:05:32	0.008
4/24/2009	14:06:32	0.008
4/24/2009	14:07:32	0.007
4/24/2009	14:08:32	0.008
4/24/2009	14:09:32	0.008
4/24/2009	14:10:32	0.008
4/24/2009	14:11:32	0.008
4/24/2009	14:12:32	0.008
4/24/2009	14:13:32	0.008
4/24/2009	14:14:32	0.024
4/24/2009	14:15:32	0.009
4/24/2009	14:16:32	0.009

Upwind Dust Monitoring Data - April 24, 2009
Walsh Field - Varsity Diamond
New bedford, Massachusetts

4/24/2009	14:17:32	0.009
4/24/2009	14:18:32	0.009
4/24/2009	14:19:32	0.01
4/24/2009	14:20:32	0.011
4/24/2009	14:21:32	0.01
4/24/2009	14:22:32	0.013
4/24/2009	14:23:32	0.01
4/24/2009	14:24:32	0.01
4/24/2009	14:25:32	0.01
4/24/2009	14:26:32	0.012
4/24/2009	14:27:32	0.012
4/24/2009	14:28:32	0.01
4/24/2009	14:29:32	0.009
4/24/2009	14:30:32	0.01
4/24/2009	14:31:32	0.012
4/24/2009	14:32:32	0.01
4/24/2009	14:33:32	0.01
4/24/2009	14:34:32	0.01
4/24/2009	14:35:32	0.01
4/24/2009	14:36:32	0.01
4/24/2009	14:37:32	0.01
4/24/2009	14:38:32	0.01
4/24/2009	14:39:32	0.009
4/24/2009	14:40:32	0.009
4/24/2009	14:41:32	0.009
4/24/2009	14:42:32	0.01
4/24/2009	14:43:32	0.01
4/24/2009	14:44:32	0.01
4/24/2009	14:45:32	0.011
4/24/2009	14:46:32	0.012
4/24/2009	14:47:32	0.011
4/24/2009	14:48:32	0.012
4/24/2009	14:49:32	0.01
4/24/2009	14:50:32	0.013
4/24/2009	14:51:32	0.01
4/24/2009	14:52:32	0.011
4/24/2009	14:53:32	0.011
4/24/2009	14:54:32	0.011
4/24/2009	14:55:32	0.012
4/24/2009	14:56:32	0.012
4/24/2009	14:57:32	0.01
4/24/2009	14:58:32	0.01
4/24/2009	14:59:32	0.004
4/24/2009	15:00:32	0.016
4/24/2009	15:01:32	0.014

Upwind Dust Monitoring Data - April 24, 2009
Walsh Field - Varsity Diamond
New bedford, Massachusetts

4/24/2009	15:02:32	0.01
4/24/2009	15:03:32	0.01
4/24/2009	15:04:32	0.009
4/24/2009	15:05:32	0.01
4/24/2009	15:06:32	0.009
4/24/2009	15:07:32	0.009
4/24/2009	15:08:32	0.009
4/24/2009	15:09:32	0.009
4/24/2009	15:10:32	0.009
4/24/2009	15:11:32	0.009
4/24/2009	15:12:32	0.009
4/24/2009	15:13:32	0.009
4/24/2009	15:14:32	0.01
4/24/2009	15:15:32	0.01
4/24/2009	15:16:32	0.01
4/24/2009	15:17:32	0.009
4/24/2009	15:18:32	0.011
4/24/2009	15:19:32	0.008
4/24/2009	15:20:32	0.009
4/24/2009	15:21:32	0.008
4/24/2009	15:22:32	0.008
4/24/2009	15:23:32	0.008
4/24/2009	15:24:32	0.009
4/24/2009	15:25:32	0.008
4/24/2009	15:26:32	0.008
4/24/2009	15:27:32	0.01
4/24/2009	15:28:32	0.009
4/24/2009	15:29:32	0.009
4/24/2009	15:30:32	0.01
4/24/2009	15:31:32	0.011
4/24/2009	15:32:32	0.01
4/24/2009	15:33:32	0.009
4/24/2009	15:34:32	0.009
4/24/2009	15:35:32	0.009
4/24/2009	15:36:32	0.01
4/24/2009	15:37:32	0.013
4/24/2009	15:38:32	0.01
4/24/2009	15:39:32	0.011
4/24/2009	15:40:32	0.01
4/24/2009	15:41:32	0.011
4/24/2009	15:42:32	0.01
4/24/2009	15:43:32	0.01
4/24/2009	15:44:32	0.009
4/24/2009	15:45:32	0.011
4/24/2009	15:46:32	0.009

Upwind Dust Monitoring Data - April 24, 2009
Walsh Field - Varsity Diamond
New bedford, Massachusetts

4/24/2009	15:47:32	0.009
4/24/2009	15:48:32	0.01
4/24/2009	15:49:32	0.01
4/24/2009	15:50:32	0.01
4/24/2009	15:51:32	0.011
4/24/2009	15:52:32	0.01
4/24/2009	15:53:32	0.009
4/24/2009	15:54:32	0.01
4/24/2009	15:55:32	0.01
4/24/2009	15:56:32	0.01
4/24/2009	15:57:32	0.009
4/24/2009	15:58:32	0.009
4/24/2009	15:59:32	0.009
4/24/2009	16:00:32	0.009
4/24/2009	16:01:32	0.01
4/24/2009	16:02:32	0.013
4/24/2009	16:03:32	0.011
4/24/2009	16:04:32	0.009
4/24/2009	16:05:32	0.009
4/24/2009	16:06:32	0.009
4/24/2009	16:07:32	0.01
4/24/2009	16:08:32	0.011
4/24/2009	16:09:32	0.011
4/24/2009	16:10:32	0.01
4/24/2009	16:11:32	0.01
4/24/2009	16:12:32	0.01
4/24/2009	16:13:32	0.01
4/24/2009	16:14:32	0.01
4/24/2009	16:15:32	0.012
4/24/2009	16:16:32	0.012
4/24/2009	16:17:32	0.013
4/24/2009	16:18:32	0.013
4/24/2009	16:19:32	0.016
4/24/2009	16:20:32	0.018
4/24/2009	16:21:32	0.01
4/24/2009	16:22:32	0.012
4/24/2009	16:23:32	0.011
4/24/2009	16:24:32	0.01
4/24/2009	16:25:32	0.014
4/24/2009	16:26:32	0.017
4/24/2009	16:27:32	0.012
4/24/2009	16:28:32	0.013
4/24/2009	16:29:32	0.013
4/24/2009	16:30:32	0.014
4/24/2009	16:31:32	0.01

Upwind Dust Monitoring Data - April 24, 2009
Walsh Field - Varsity Diamond
New bedford, Massachusetts

4/24/2009	16:32:32	0.012
4/24/2009	16:33:32	0.013
4/24/2009	16:34:32	0.014
4/24/2009	16:35:32	0.01
4/24/2009	16:36:32	0.014
4/24/2009	16:37:32	0.012
4/24/2009	16:38:32	0.013
4/24/2009	16:39:32	0.017
4/24/2009	16:40:32	0.011
4/24/2009	16:41:32	0.011
4/24/2009	16:42:32	0.01
4/24/2009	16:43:32	0.009
4/24/2009	16:44:32	0.01

Downwind Dust Monitoring Data - April 24, 2009
Walsh Field - Varsity Diamond
New Bedford, Massachusetts

TrakPro Version 4.10 ASCII Data File
Model: Dust Trak
Model Number: 8520
Serial Number: 85202243
Test ID: 1
Test Abbreviation:
Start Date: 4/24/2009
Start Time: 7:55:07
Duration (dd:hh:mm:ss): 0:03:46:00
Time constant (seconds): 10
Log Interval (mm:ss): 1:00
Number of points: 226
Notes: Downwind

Statistics
Channel: Aerosol
Units: mg/m3
Average: 0.009
Minimum: 0.006
Time of Minimum: 10:07:07
Date of Minimum: 4/24/2009
Maximum: 0.063
Time of Maximum: 8:55:07
Date of Maximum: 4/24/2009

Calibration
Sensor: Aerosol
Cal. Date : 4/13/2009

Date (mm/dd/yyyy)	**Time** (hh:mm:ss)	**Aerosol** (mg/m^3)
4/24/2009	7:56:07	0.01
4/24/2009	7:57:07	0.009
4/24/2009	7:58:07	0.009
4/24/2009	7:59:07	0.01
4/24/2009	8:00:07	0.009
4/24/2009	8:01:07	0.01
4/24/2009	8:02:07	0.01
4/24/2009	8:03:07	0.011
4/24/2009	8:04:07	0.01
4/24/2009	8:05:07	0.009
4/24/2009	8:06:07	0.008
4/24/2009	8:07:07	0.01
4/24/2009	8:08:07	0.01
4/24/2009	8:09:07	0.012

Downwind Dust Monitoring Data - April 24, 2009
Walsh Field - Varsity Diamond
New Bedford, Massachusetts

4/24/2009	8:10:07	0.013
4/24/2009	8:11:07	0.01
4/24/2009	8:12:07	0.01
4/24/2009	8:13:07	0.01
4/24/2009	8:14:07	0.012
4/24/2009	8:15:07	0.01
4/24/2009	8:16:07	0.01
4/24/2009	8:17:07	0.01
4/24/2009	8:18:07	0.01
4/24/2009	8:19:07	0.047
4/24/2009	8:20:07	0.011
4/24/2009	8:21:07	0.01
4/24/2009	8:22:07	0.013
4/24/2009	8:23:07	0.011
4/24/2009	8:24:07	0.01
4/24/2009	8:25:07	0.01
4/24/2009	8:26:07	0.011
4/24/2009	8:27:07	0.011
4/24/2009	8:28:07	0.01
4/24/2009	8:29:07	0.015
4/24/2009	8:30:07	0.011
4/24/2009	8:31:07	0.011
4/24/2009	8:32:07	0.015
4/24/2009	8:33:07	0.012
4/24/2009	8:34:07	0.01
4/24/2009	8:35:07	0.012
4/24/2009	8:36:07	0.01
4/24/2009	8:37:07	0.011
4/24/2009	8:38:07	0.01
4/24/2009	8:39:07	0.011
4/24/2009	8:40:07	0.011
4/24/2009	8:41:07	0.01
4/24/2009	8:42:07	0.01
4/24/2009	8:43:07	0.01
4/24/2009	8:44:07	0.011
4/24/2009	8:45:07	0.011
4/24/2009	8:46:07	0.011
4/24/2009	8:47:07	0.011
4/24/2009	8:48:07	0.011
4/24/2009	8:49:07	0.01
4/24/2009	8:50:07	0.01
4/24/2009	8:51:07	0.011
4/24/2009	8:52:07	0.015
4/24/2009	8:53:07	0.01
4/24/2009	8:54:07	0.012

Downwind Dust Monitoring Data - April 24, 2009
Walsh Field - Varsity Diamond
New Bedford, Massachusetts

4/24/2009	8:55:07	0.063
4/24/2009	8:56:07	0.011
4/24/2009	8:57:07	0.01
4/24/2009	8:58:07	0.011
4/24/2009	8:59:07	0.011
4/24/2009	9:00:07	0.01
4/24/2009	9:01:07	0.01
4/24/2009	9:02:07	0.01
4/24/2009	9:03:07	0.009
4/24/2009	9:04:07	0.01
4/24/2009	9:05:07	0.012
4/24/2009	9:06:07	0.012
4/24/2009	9:07:07	0.01
4/24/2009	9:08:07	0.01
4/24/2009	9:09:07	0.01
4/24/2009	9:10:07	0.009
4/24/2009	9:11:07	0.009
4/24/2009	9:12:07	0.009
4/24/2009	9:13:07	0.009
4/24/2009	9:14:07	0.009
4/24/2009	9:15:07	0.009
4/24/2009	9:16:07	0.009
4/24/2009	9:17:07	0.009
4/24/2009	9:18:07	0.009
4/24/2009	9:19:07	0.008
4/24/2009	9:20:07	0.009
4/24/2009	9:21:07	0.009
4/24/2009	9:22:07	0.01
4/24/2009	9:23:07	0.009
4/24/2009	9:24:07	0.008
4/24/2009	9:25:07	0.009
4/24/2009	9:26:07	0.008
4/24/2009	9:27:07	0.008
4/24/2009	9:28:07	0.009
4/24/2009	9:29:07	0.009
4/24/2009	9:30:07	0.009
4/24/2009	9:31:07	0.008
4/24/2009	9:32:07	0.009
4/24/2009	9:33:07	0.009
4/24/2009	9:34:07	0.008
4/24/2009	9:35:07	0.008
4/24/2009	9:36:07	0.009
4/24/2009	9:37:07	0.009
4/24/2009	9:38:07	0.008
4/24/2009	9:39:07	0.009

Downwind Dust Monitoring Data - April 24, 2009
Walsh Field - Varsity Diamond
New Bedford, Massachusetts

4/24/2009	9:40:07	0.008
4/24/2009	9:41:07	0.009
4/24/2009	9:42:07	0.008
4/24/2009	9:43:07	0.008
4/24/2009	9:44:07	0.007
4/24/2009	9:45:07	0.008
4/24/2009	9:46:07	0.008
4/24/2009	9:47:07	0.007
4/24/2009	9:48:07	0.007
4/24/2009	9:49:07	0.008
4/24/2009	9:50:07	0.007
4/24/2009	9:51:07	0.007
4/24/2009	9:52:07	0.007
4/24/2009	9:53:07	0.008
4/24/2009	9:54:07	0.007
4/24/2009	9:55:07	0.007
4/24/2009	9:56:07	0.007
4/24/2009	9:57:07	0.008
4/24/2009	9:58:07	0.008
4/24/2009	9:59:07	0.007
4/24/2009	10:00:07	0.007
4/24/2009	10:01:07	0.008
4/24/2009	10:02:07	0.007
4/24/2009	10:03:07	0.008
4/24/2009	10:04:07	0.007
4/24/2009	10:05:07	0.007
4/24/2009	10:06:07	0.007
4/24/2009	10:07:07	0.006
4/24/2009	10:08:07	0.007
4/24/2009	10:09:07	0.007
4/24/2009	10:10:07	0.01
4/24/2009	10:11:07	0.008
4/24/2009	10:12:07	0.008
4/24/2009	10:13:07	0.008
4/24/2009	10:14:07	0.007
4/24/2009	10:15:07	0.007
4/24/2009	10:16:07	0.006
4/24/2009	10:17:07	0.007
4/24/2009	10:18:07	0.008
4/24/2009	10:19:07	0.007
4/24/2009	10:20:07	0.007
4/24/2009	10:21:07	0.007
4/24/2009	10:22:07	0.007
4/24/2009	10:23:07	0.008
4/24/2009	10:24:07	0.007

Downwind Dust Monitoring Data - April 24, 2009
Walsh Field - Varsity Diamond
New Bedford, Massachusetts

4/24/2009	10:25:07	0.006
4/24/2009	10:26:07	0.006
4/24/2009	10:27:07	0.008
4/24/2009	10:28:07	0.006
4/24/2009	10:29:07	0.007
4/24/2009	10:30:07	0.007
4/24/2009	10:31:07	0.007
4/24/2009	10:32:07	0.007
4/24/2009	10:33:07	0.006
4/24/2009	10:34:07	0.006
4/24/2009	10:35:07	0.007
4/24/2009	10:36:07	0.006
4/24/2009	10:37:07	0.007
4/24/2009	10:38:07	0.006
4/24/2009	10:39:07	0.006
4/24/2009	10:40:07	0.006
4/24/2009	10:41:07	0.007
4/24/2009	10:42:07	0.006
4/24/2009	10:43:07	0.007
4/24/2009	10:44:07	0.006
4/24/2009	10:45:07	0.006
4/24/2009	10:46:07	0.007
4/24/2009	10:47:07	0.008
4/24/2009	10:48:07	0.008
4/24/2009	10:49:07	0.007
4/24/2009	10:50:07	0.007
4/24/2009	10:51:07	0.007
4/24/2009	10:52:07	0.008
4/24/2009	10:53:07	0.007
4/24/2009	10:54:07	0.007
4/24/2009	10:55:07	0.007
4/24/2009	10:56:07	0.008
4/24/2009	10:57:07	0.007
4/24/2009	10:58:07	0.007
4/24/2009	10:59:07	0.008
4/24/2009	11:00:07	0.008
4/24/2009	11:01:07	0.007
4/24/2009	11:02:07	0.01
4/24/2009	11:03:07	0.007
4/24/2009	11:04:07	0.008
4/24/2009	11:05:07	0.009
4/24/2009	11:06:07	0.008
4/24/2009	11:07:07	0.008
4/24/2009	11:08:07	0.007
4/24/2009	11:09:07	0.009

4/24/2009	11:10:07	0.008
4/24/2009	11:11:07	0.008
4/24/2009	11:12:07	0.007
4/24/2009	11:13:07	0.008
4/24/2009	11:14:07	0.007
4/24/2009	11:15:07	0.008
4/24/2009	11:16:07	0.007
4/24/2009	11:17:07	0.007
4/24/2009	11:18:07	0.007
4/24/2009	11:19:07	0.007
4/24/2009	11:20:07	0.007
4/24/2009	11:21:07	0.007
4/24/2009	11:22:07	0.007
4/24/2009	11:23:07	0.007
4/24/2009	11:24:07	0.008
4/24/2009	11:25:07	0.008
4/24/2009	11:26:07	0.009
4/24/2009	11:27:07	0.007
4/24/2009	11:28:07	0.008
4/24/2009	11:29:07	0.007
4/24/2009	11:30:07	0.007
4/24/2009	11:31:07	0.006
4/24/2009	11:32:07	0.006
4/24/2009	11:33:07	0.006
4/24/2009	11:34:07	0.006
4/24/2009	11:35:07	0.007
4/24/2009	11:36:07	0.007
4/24/2009	11:37:07	0.007
4/24/2009	11:38:07	0.008
4/24/2009	11:39:07	0.007
4/24/2009	11:40:07	0.007
4/24/2009	11:41:07	0.024

TrakPro Version 4.10 ASCII Data File
Model: Dust Trak
Model Number: 8520
Serial Number: 85202243
Test ID: 2
Test Abbreviation:
Start Date: 4/24/2009
Start Time: 11:44:23
Duration (dd:hh:mm:ss): 0:04:56:00
Time constant (seconds): 10
Log Interval (mm:ss): 1:00
Number of points: 296

Downwind Dust Monitoring Data - April 24, 2009
Walsh Field - Varsity Diamond
New Bedford, Massachusetts

Notes: Downwind

Statistics
Channel: Aerosol
Units: mg/m3
Average: 0.009
Minimum: 0.006
Time of Minimum: 11:47:23
Date of Minimum: 4/24/2009
Maximum: 0.019
Time of Maximum: 15:24:23
Date of Maximum: 4/24/2009

Calibration
Sensor: Aerosol
Cal. Date: 4/13/2009

Date (mm/dd/yyyy)	**Time** (hh:mm:ss)	**Aerosol** (mg/m^3)
4/24/2009	11:45:23	0.007
4/24/2009	11:46:23	0.008
4/24/2009	11:47:23	0.006
4/24/2009	11:48:23	0.006
4/24/2009	11:49:23	0.01
4/24/2009	11:50:23	0.007
4/24/2009	11:51:23	0.007
4/24/2009	11:52:23	0.007
4/24/2009	11:53:23	0.006
4/24/2009	11:54:23	0.006
4/24/2009	11:55:23	0.006
4/24/2009	11:56:23	0.007
4/24/2009	11:57:23	0.007
4/24/2009	11:58:23	0.006
4/24/2009	11:59:23	0.008
4/24/2009	12:00:23	0.007
4/24/2009	12:01:23	0.007
4/24/2009	12:02:23	0.006
4/24/2009	12:03:23	0.007
4/24/2009	12:04:23	0.006
4/24/2009	12:05:23	0.006
4/24/2009	12:06:23	0.006
4/24/2009	12:07:23	0.006
4/24/2009	12:08:23	0.006
4/24/2009	12:09:23	0.006
4/24/2009	12:10:23	0.006

Downwind Dust Monitoring Data - April 24, 2009
Walsh Field - Varsity Diamond
New Bedford, Massachusetts

4/24/2009	12:11:23	0.007
4/24/2009	12:12:23	0.007
4/24/2009	12:13:23	0.007
4/24/2009	12:14:23	0.013
4/24/2009	12:15:23	0.011
4/24/2009	12:16:23	0.008
4/24/2009	12:17:23	0.007
4/24/2009	12:18:23	0.006
4/24/2009	12:19:23	0.007
4/24/2009	12:20:23	0.007
4/24/2009	12:21:23	0.007
4/24/2009	12:22:23	0.007
4/24/2009	12:23:23	0.006
4/24/2009	12:24:23	0.007
4/24/2009	12:25:23	0.006
4/24/2009	12:26:23	0.007
4/24/2009	12:27:23	0.007
4/24/2009	12:28:23	0.008
4/24/2009	12:29:23	0.007
4/24/2009	12:30:23	0.006
4/24/2009	12:31:23	0.007
4/24/2009	12:32:23	0.007
4/24/2009	12:33:23	0.007
4/24/2009	12:34:23	0.007
4/24/2009	12:35:23	0.007
4/24/2009	12:36:23	0.007
4/24/2009	12:37:23	0.007
4/24/2009	12:38:23	0.007
4/24/2009	12:39:23	0.007
4/24/2009	12:40:23	0.007
4/24/2009	12:41:23	0.007
4/24/2009	12:42:23	0.007
4/24/2009	12:43:23	0.007
4/24/2009	12:44:23	0.007
4/24/2009	12:45:23	0.007
4/24/2009	12:46:23	0.007
4/24/2009	12:47:23	0.007
4/24/2009	12:48:23	0.006
4/24/2009	12:49:23	0.007
4/24/2009	12:50:23	0.007
4/24/2009	12:51:23	0.008
4/24/2009	12:52:23	0.007
4/24/2009	12:53:23	0.007
4/24/2009	12:54:23	0.007
4/24/2009	12:55:23	0.007

Downwind Dust Monitoring Data - April 24, 2009
Walsh Field - Varsity Diamond
New Bedford, Massachusetts

4/24/2009	12:56:23	0.007
4/24/2009	12:57:23	0.007
4/24/2009	12:58:23	0.007
4/24/2009	12:59:23	0.007
4/24/2009	13:00:23	0.007
4/24/2009	13:01:23	0.007
4/24/2009	13:02:23	0.007
4/24/2009	13:03:23	0.007
4/24/2009	13:04:23	0.007
4/24/2009	13:05:23	0.006
4/24/2009	13:06:23	0.006
4/24/2009	13:07:23	0.007
4/24/2009	13:08:23	0.007
4/24/2009	13:09:23	0.007
4/24/2009	13:10:23	0.006
4/24/2009	13:11:23	0.006
4/24/2009	13:12:23	0.007
4/24/2009	13:13:23	0.007
4/24/2009	13:14:23	0.006
4/24/2009	13:15:23	0.007
4/24/2009	13:16:23	0.006
4/24/2009	13:17:23	0.007
4/24/2009	13:18:23	0.007
4/24/2009	13:19:23	0.006
4/24/2009	13:20:23	0.007
4/24/2009	13:21:23	0.007
4/24/2009	13:22:23	0.006
4/24/2009	13:23:23	0.007
4/24/2009	13:24:23	0.007
4/24/2009	13:25:23	0.009
4/24/2009	13:26:23	0.007
4/24/2009	13:27:23	0.007
4/24/2009	13:28:23	0.007
4/24/2009	13:29:23	0.006
4/24/2009	13:30:23	0.007
4/24/2009	13:31:23	0.006
4/24/2009	13:32:23	0.006
4/24/2009	13:33:23	0.007
4/24/2009	13:34:23	0.007
4/24/2009	13:35:23	0.006
4/24/2009	13:36:23	0.008
4/24/2009	13:37:23	0.009
4/24/2009	13:38:23	0.006
4/24/2009	13:39:23	0.006
4/24/2009	13:40:23	0.007

4/24/2009	13:41:23	0.007
4/24/2009	13:42:23	0.013
4/24/2009	13:43:23	0.015
4/24/2009	13:44:23	0.014
4/24/2009	13:45:23	0.007
4/24/2009	13:46:23	0.008
4/24/2009	13:47:23	0.008
4/24/2009	13:48:23	0.007
4/24/2009	13:49:23	0.007
4/24/2009	13:50:23	0.007
4/24/2009	13:51:23	0.008
4/24/2009	13:52:23	0.007
4/24/2009	13:53:23	0.009
4/24/2009	13:54:23	0.007
4/24/2009	13:55:23	0.007
4/24/2009	13:56:23	0.007
4/24/2009	13:57:23	0.007
4/24/2009	13:58:23	0.01
4/24/2009	13:59:23	0.01
4/24/2009	14:00:23	0.008
4/24/2009	14:01:23	0.009
4/24/2009	14:02:23	0.008
4/24/2009	14:03:23	0.007
4/24/2009	14:04:23	0.008
4/24/2009	14:05:23	0.006
4/24/2009	14:06:23	0.008
4/24/2009	14:07:23	0.008
4/24/2009	14:08:23	0.007
4/24/2009	14:09:23	0.009
4/24/2009	14:10:23	0.01
4/24/2009	14:11:23	0.007
4/24/2009	14:12:23	0.008
4/24/2009	14:13:23	0.009
4/24/2009	14:14:23	0.007
4/24/2009	14:15:23	0.007
4/24/2009	14:16:23	0.009
4/24/2009	14:17:23	0.008
4/24/2009	14:18:23	0.009
4/24/2009	14:19:23	0.008
4/24/2009	14:20:23	0.008
4/24/2009	14:21:23	0.01
4/24/2009	14:22:23	0.011
4/24/2009	14:23:23	0.01
4/24/2009	14:24:23	0.01
4/24/2009	14:25:23	0.009

4/24/2009	14:26:23	0.009
4/24/2009	14:27:23	0.012
4/24/2009	14:28:23	0.012
4/24/2009	14:29:23	0.01
4/24/2009	14:30:23	0.011
4/24/2009	14:31:23	0.009
4/24/2009	14:32:23	0.009
4/24/2009	14:33:23	0.009
4/24/2009	14:34:23	0.009
4/24/2009	14:35:23	0.009
4/24/2009	14:36:23	0.009
4/24/2009	14:37:23	0.01
4/24/2009	14:38:23	0.01
4/24/2009	14:39:23	0.009
4/24/2009	14:40:23	0.009
4/24/2009	14:41:23	0.009
4/24/2009	14:42:23	0.009
4/24/2009	14:43:23	0.01
4/24/2009	14:44:23	0.008
4/24/2009	14:45:23	0.01
4/24/2009	14:46:23	0.01
4/24/2009	14:47:23	0.01
4/24/2009	14:48:23	0.01
4/24/2009	14:49:23	0.01
4/24/2009	14:50:23	0.011
4/24/2009	14:51:23	0.009
4/24/2009	14:52:23	0.014
4/24/2009	14:53:23	0.012
4/24/2009	14:54:23	0.009
4/24/2009	14:55:23	0.01
4/24/2009	14:56:23	0.008
4/24/2009	14:57:23	0.009
4/24/2009	14:58:23	0.01
4/24/2009	14:59:23	0.009
4/24/2009	15:00:23	0.009
4/24/2009	15:01:23	0.015
4/24/2009	15:02:23	0.008
4/24/2009	15:03:23	0.011
4/24/2009	15:04:23	0.009
4/24/2009	15:05:23	0.012
4/24/2009	15:06:23	0.008
4/24/2009	15:07:23	0.008
4/24/2009	15:08:23	0.009
4/24/2009	15:09:23	0.008
4/24/2009	15:10:23	0.008

4/24/2009	15:11:23	0.009
4/24/2009	15:12:23	0.009
4/24/2009	15:13:23	0.01
4/24/2009	15:14:23	0.008
4/24/2009	15:15:23	0.01
4/24/2009	15:16:23	0.01
4/24/2009	15:17:23	0.009
4/24/2009	15:18:23	0.009
4/24/2009	15:19:23	0.01
4/24/2009	15:20:23	0.01
4/24/2009	15:21:23	0.009
4/24/2009	15:22:23	0.012
4/24/2009	15:23:23	0.012
4/24/2009	15:24:23	0.019
4/24/2009	15:25:23	0.014
4/24/2009	15:26:23	0.014
4/24/2009	15:27:23	0.013
4/24/2009	15:28:23	0.01
4/24/2009	15:29:23	0.011
4/24/2009	15:30:23	0.013
4/24/2009	15:31:23	0.01
4/24/2009	15:32:23	0.012
4/24/2009	15:33:23	0.01
4/24/2009	15:34:23	0.009
4/24/2009	15:35:23	0.009
4/24/2009	15:36:23	0.009
4/24/2009	15:37:23	0.01
4/24/2009	15:38:23	0.012
4/24/2009	15:39:23	0.012
4/24/2009	15:40:23	0.012
4/24/2009	15:41:23	0.017
4/24/2009	15:42:23	0.011
4/24/2009	15:43:23	0.01
4/24/2009	15:44:23	0.009
4/24/2009	15:45:23	0.009
4/24/2009	15:46:23	0.009
4/24/2009	15:47:23	0.014
4/24/2009	15:48:23	0.01
4/24/2009	15:49:23	0.018
4/24/2009	15:50:23	0.009
4/24/2009	15:51:23	0.009
4/24/2009	15:52:23	0.009
4/24/2009	15:53:23	0.011
4/24/2009	15:54:23	0.011
4/24/2009	15:55:23	0.01

Downwind Dust Monitoring Data - April 24, 2009
Walsh Field - Varsity Diamond
New Bedford, Massachusetts

4/24/2009	15:56:23	0.011
4/24/2009	15:57:23	0.011
4/24/2009	15:58:23	0.009
4/24/2009	15:59:23	0.009
4/24/2009	16:00:23	0.009
4/24/2009	16:01:23	0.009
4/24/2009	16:02:23	0.01
4/24/2009	16:03:23	0.011
4/24/2009	16:04:23	0.009
4/24/2009	16:05:23	0.009
4/24/2009	16:06:23	0.009
4/24/2009	16:07:23	0.009
4/24/2009	16:08:23	0.01
4/24/2009	16:09:23	0.011
4/24/2009	16:10:23	0.009
4/24/2009	16:11:23	0.01
4/24/2009	16:12:23	0.009
4/24/2009	16:13:23	0.009
4/24/2009	16:14:23	0.009
4/24/2009	16:15:23	0.01
4/24/2009	16:16:23	0.009
4/24/2009	16:17:23	0.009
4/24/2009	16:18:23	0.011
4/24/2009	16:19:23	0.012
4/24/2009	16:20:23	0.013
4/24/2009	16:21:23	0.017
4/24/2009	16:22:23	0.017
4/24/2009	16:23:23	0.012
4/24/2009	16:24:23	0.011
4/24/2009	16:25:23	0.009
4/24/2009	16:26:23	0.01
4/24/2009	16:27:23	0.016
4/24/2009	16:28:23	0.013
4/24/2009	16:29:23	0.012
4/24/2009	16:30:23	0.011
4/24/2009	16:31:23	0.012
4/24/2009	16:32:23	0.011
4/24/2009	16:33:23	0.01
4/24/2009	16:34:23	0.011
4/24/2009	16:35:23	0.012
4/24/2009	16:36:23	0.011
4/24/2009	16:37:23	0.01
4/24/2009	16:38:23	0.012
4/24/2009	16:39:23	0.013
4/24/2009	16:40:23	0.015

May 29, 2009

Upwind Dust Monitoring Data - May 29, 2009
Walsh Field - Varsity Diamond
New bedford, Massachusetts

pDR-1000 S/N:	0
Tag Number:	3
Number of logged points:	329
Start time and date:	5/29/2010 8:16
Elapsed time:	5:29:00
Logging period (sec):	
Calibration Factor (%): 100	60
Max Display Concentration:	0.124 mg/m³
Time at maximum:	5/29/2010 10:45
Max STEL Concentration:	0.071 mg/m³
Time at max STEL:	5/29/2010 10:55
Overall Avg Conc:	0.016 mg/m³
Logged Data:	

Date (mm/dd/yyyy)	**Time** (hh:mm:ss)	**Aerosol Avg.** (mg/m³)
5/29/2010	08:17:47	0.023
5/29/2010	08:18:47	0.024
5/29/2010	08:19:47	0.024
5/29/2010	08:20:47	0.022
5/29/2010	08:21:47	0.02
5/29/2010	08:22:47	0.023
5/29/2010	08:23:47	0.025
5/29/2010	08:24:47	0.021
5/29/2010	08:25:47	0.02
5/29/2010	08:26:47	0.025
5/29/2010	08:27:47	0.02
5/29/2010	08:28:47	0.024
5/29/2010	08:29:47	0.021
5/29/2010	08:30:47	0.02
5/29/2010	08:31:47	0.021
5/29/2010	08:32:47	0.023
5/29/2010	08:33:47	0.024
5/29/2010	08:34:47	0.022
5/29/2010	08:35:47	0.023
5/29/2010	08:36:47	0.021
5/29/2010	08:37:47	0.02
5/29/2010	08:38:47	0.023
5/29/2010	08:39:47	0.021
5/29/2010	08:40:47	0.025
5/29/2010	08:41:47	0.025
5/29/2010	08:42:47	0.023
5/29/2010	08:43:47	0.023
5/29/2010	08:44:47	0.025
5/29/2010	08:45:47	0.027
5/29/2010	08:46:47	0.025
5/29/2010	08:47:47	0.026
5/29/2010	08:48:47	0.023
5/29/2010	08:49:47	0.024
5/29/2010	08:50:47	0.023
5/29/2010	08:51:47	0.024
5/29/2010	08:52:47	0.024
5/29/2010	08:53:47	0.026
5/29/2010	08:54:47	0.028

Upwind Dust Monitoring Data - May 29, 2009
Walsh Field - Varsity Diamond
New bedford, Massachusetts

5/29/2010	08:55:47	0.027
5/29/2010	08:56:47	0.028
5/29/2010	08:57:47	0.026
5/29/2010	08:58:47	0.029
5/29/2010	08:59:47	0.03
5/29/2010	09:00:47	0.029
5/29/2010	09:01:47	0.028
5/29/2010	09:02:47	0.03
5/29/2010	09:03:47	0.03
5/29/2010	09:04:47	0.03
5/29/2010	09:05:47	0.031
5/29/2010	09:06:47	0.029
5/29/2010	09:07:47	0.031
5/29/2010	09:08:47	0.031
5/29/2010	09:09:47	0.028
5/29/2010	09:10:47	0.027
5/29/2010	09:11:47	0.027
5/29/2010	09:12:47	0.026
5/29/2010	09:13:47	0.03
5/29/2010	09:14:47	0.026
5/29/2010	09:15:47	0.026
5/29/2010	09:16:47	0.027
5/29/2010	09:17:47	0.026
5/29/2010	09:18:47	0.024
5/29/2010	09:19:47	0.029
5/29/2010	09:20:47	0.024
5/29/2010	09:21:47	0.024
5/29/2010	09:22:47	0.022
5/29/2010	09:23:47	0.021
5/29/2010	09:24:47	0.021
5/29/2010	09:25:47	0.019
5/29/2010	09:26:47	0.029
5/29/2010	09:27:47	0.019
5/29/2010	09:28:47	0.016
5/29/2010	09:29:47	0.017
5/29/2010	09:30:47	0.019
5/29/2010	09:31:47	0.017
5/29/2010	09:32:47	0.019
5/29/2010	09:33:47	0.045
5/29/2010	09:34:47	0.032
5/29/2010	09:35:47	0.015
5/29/2010	09:36:47	0.016
5/29/2010	09:37:47	0.016
5/29/2010	09:38:47	0.015
5/29/2010	09:39:47	0.014
5/29/2010	09:40:47	0.013
5/29/2010	09:41:47	0.014
5/29/2010	09:42:47	0.012
5/29/2010	09:43:47	0.013
5/29/2010	09:44:47	0.012
5/29/2010	09:45:47	0.014
5/29/2010	09:46:47	0.015
5/29/2010	09:47:47	0.016

Upwind Dust Monitoring Data - May 29, 2009
Walsh Field - Varsity Diamond
New bedford, Massachusetts

5/29/2010	09:48:47	0.015
5/29/2010	09:49:47	0.015
5/29/2010	09:50:47	0.016
5/29/2010	09:51:47	0.017
5/29/2010	09:52:47	0.016
5/29/2010	09:53:47	0.016
5/29/2010	09:54:47	0.021
5/29/2010	09:55:47	0.021
5/29/2010	09:56:47	0.022
5/29/2010	09:57:47	0.021
5/29/2010	09:58:47	0.021
5/29/2010	09:59:47	0.022
5/29/2010	10:00:47	0.018
5/29/2010	10:01:47	0.022
5/29/2010	10:02:47	0.023
5/29/2010	10:03:47	0.022
5/29/2010	10:04:47	0.02
5/29/2010	10:05:47	0.021
5/29/2010	10:06:47	0.022
5/29/2010	10:07:47	0.024
5/29/2010	10:08:47	0.023
5/29/2010	10:09:47	0.022
5/29/2010	10:10:47	0.02
5/29/2010	10:11:47	0.017
5/29/2010	10:12:47	0.018
5/29/2010	10:13:47	0.031
5/29/2010	10:14:47	0.025
5/29/2010	10:15:47	0.034
5/29/2010	10:16:47	0.032
5/29/2010	10:17:47	0.028
5/29/2010	10:18:47	0.03
5/29/2010	10:19:47	0.026
5/29/2010	10:20:47	0.028
5/29/2010	10:21:47	0.03
5/29/2010	10:22:47	0.028
5/29/2010	10:23:47	0.027
5/29/2010	10:24:47	0.027
5/29/2010	10:25:47	0.026
5/29/2010	10:26:47	0.027
5/29/2010	10:27:47	0.031
5/29/2010	10:28:47	0.027
5/29/2010	10:29:47	0.031
5/29/2010	10:30:47	0.034
5/29/2010	10:31:47	0.032
5/29/2010	10:32:47	0.029
5/29/2010	10:33:47	0.032
5/29/2010	10:34:47	0.032
5/29/2010	10:35:47	0.026
5/29/2010	10:36:47	0.034
5/29/2010	10:37:47	0.04
5/29/2010	10:38:47	0.038
5/29/2010	10:39:47	0.047
5/29/2010	10:40:47	0.045

Upwind Dust Monitoring Data - May 29, 2009
Walsh Field - Varsity Diamond
New bedford, Massachusetts

5/29/2010	10:41:47	0.05
5/29/2010	10:42:47	0.053
5/29/2010	10:43:47	0.064
5/29/2010	10:44:47	0.062
5/29/2010	10:45:47	0.105
5/29/2010	10:46:47	0.087
5/29/2010	10:47:47	0.082
5/29/2010	10:48:47	0.075
5/29/2010	10:49:47	0.072
5/29/2010	10:50:47	0.064
5/29/2010	10:51:47	0.073
5/29/2010	10:52:47	0.074
5/29/2010	10:53:47	0.062
5/29/2010	10:54:47	0.074
5/29/2010	10:55:47	0.067
5/29/2010	10:56:47	0.058
5/29/2010	10:57:47	0.045
5/29/2010	10:58:47	0.049
5/29/2010	10:59:47	0.042
5/29/2010	11:00:47	0.041
5/29/2010	11:01:47	0.034
5/29/2010	11:02:47	0.029
5/29/2010	11:03:47	0.027
5/29/2010	11:04:47	0.02
5/29/2010	11:05:47	0.02
5/29/2010	11:06:47	0.019
5/29/2010	11:07:47	0.019
5/29/2010	11:08:47	0.017
5/29/2010	11:09:47	0.019
5/29/2010	11:10:47	0.014
5/29/2010	11:11:47	0.013
5/29/2010	11:12:47	0.013
5/29/2010	11:13:47	0.01
5/29/2010	11:14:47	0.007
5/29/2010	11:15:47	0.007
5/29/2010	11:16:47	0.002
5/29/2010	11:17:47	0.001
5/29/2010	11:18:47	0
5/29/2010	11:19:47	0.003
5/29/2010	11:20:47	0.005
5/29/2010	11:21:47	0.002
5/29/2010	11:22:47	0
5/29/2010	11:23:47	0
5/29/2010	11:24:47	0
5/29/2010	11:25:47	0
5/29/2010	11:26:47	0
5/29/2010	11:27:47	0
5/29/2010	11:28:47	0
5/29/2010	11:29:47	0
5/29/2010	11:30:47	0
5/29/2010	11:31:47	0
5/29/2010	11:32:47	0
5/29/2010	11:33:47	0.001

Upwind Dust Monitoring Data - May 29, 2009
Walsh Field - Varsity Diamond
New bedford, Massachusetts

5/29/2010	11:34:47	0.001
5/29/2010	11:35:47	0
5/29/2010	11:36:47	0
5/29/2010	11:37:47	0
5/29/2010	11:38:47	0
5/29/2010	11:39:47	0
5/29/2010	11:40:47	0.001
5/29/2010	11:41:47	0
5/29/2010	11:42:47	0.001
5/29/2010	11:43:47	0.003
5/29/2010	11:44:47	0.004
5/29/2010	11:45:47	0.005
5/29/2010	11:46:47	0.006
5/29/2010	11:47:47	0.007
5/29/2010	11:48:47	0.008
5/29/2010	11:49:47	0.009
5/29/2010	11:50:47	0.011
5/29/2010	11:51:47	0.004
5/29/2010	11:52:47	0.002
5/29/2010	11:53:47	0
5/29/2010	11:54:47	0
5/29/2010	11:55:47	0
5/29/2010	11:56:47	0.001
5/29/2010	11:57:47	0.001
5/29/2010	11:58:47	0.004
5/29/2010	11:59:47	0.004
5/29/2010	12:00:47	0.009
5/29/2010	12:01:47	0.008
5/29/2010	12:02:47	0.012
5/29/2010	12:03:47	0.014
5/29/2010	12:04:47	0.005
5/29/2010	12:05:47	0.006
5/29/2010	12:06:47	0.002
5/29/2010	12:07:47	0.002
5/29/2010	12:08:47	0.005
5/29/2010	12:09:47	0.007
5/29/2010	12:10:47	0.004
5/29/2010	12:11:47	0.001
5/29/2010	12:12:47	0.001
5/29/2010	12:13:47	0
5/29/2010	12:14:47	0
5/29/2010	12:15:47	0.002
5/29/2010	12:16:47	0
5/29/2010	12:17:47	0.001
5/29/2010	12:18:47	0
5/29/2010	12:19:47	0
5/29/2010	12:20:47	0.001
5/29/2010	12:21:47	0
5/29/2010	12:22:47	0
5/29/2010	12:23:47	0
5/29/2010	12:24:47	0
5/29/2010	12:25:47	0
5/29/2010	12:26:47	0.001

Upwind Dust Monitoring Data - May 29, 2009
Walsh Field - Varsity Diamond
New bedford, Massachusetts

5/29/2010	12:27:47	0
5/29/2010	12:28:47	0
5/29/2010	12:29:47	0
5/29/2010	12:30:47	0
5/29/2010	12:31:47	0.001
5/29/2010	12:32:47	0
5/29/2010	12:33:47	0
5/29/2010	12:34:47	0
5/29/2010	12:35:47	0
5/29/2010	12:36:47	0
5/29/2010	12:37:47	0
5/29/2010	12:38:47	0
5/29/2010	12:39:47	0.001
5/29/2010	12:40:47	0.001
5/29/2010	12:41:47	0.001
5/29/2010	12:42:47	0
5/29/2010	12:43:47	0
5/29/2010	12:44:47	0
5/29/2010	12:45:47	0
5/29/2010	12:46:47	0
5/29/2010	12:47:47	0
5/29/2010	12:48:47	0.001
5/29/2010	12:49:47	0
5/29/2010	12:50:47	0
5/29/2010	12:51:47	0
5/29/2010	12:52:47	0
5/29/2010	12:53:47	0
5/29/2010	12:54:47	0
5/29/2010	12:55:47	0
5/29/2010	12:56:47	0
5/29/2010	12:57:47	0
5/29/2010	12:58:47	0.001
5/29/2010	12:59:47	0
5/29/2010	13:00:47	0
5/29/2010	13:01:47	0
5/29/2010	13:02:47	0
5/29/2010	13:03:47	0.001
5/29/2010	13:04:47	0
5/29/2010	13:05:47	0.002
5/29/2010	13:06:47	0
5/29/2010	13:07:47	0
5/29/2010	13:08:47	0.001
5/29/2010	13:09:47	0.001
5/29/2010	13:10:47	0.003
5/29/2010	13:11:47	0.003
5/29/2010	13:12:47	0.005
5/29/2010	13:13:47	0.004
5/29/2010	13:14:47	0.004
5/29/2010	13:15:47	0.005
5/29/2010	13:16:47	0.003
5/29/2010	13:17:47	0.006
5/29/2010	13:18:47	0.007
5/29/2010	13:19:47	0.006

Upwind Dust Monitoring Data - May 29, 2009
Walsh Field - Varsity Diamond
New bedford, Massachusetts

5/29/2010	13:20:47	0.01
5/29/2010	13:21:47	0.011
5/29/2010	13:22:47	0.012
5/29/2010	13:23:47	0.012
5/29/2010	13:24:47	0.014
5/29/2010	13:25:47	0.016
5/29/2010	13:26:47	0.015
5/29/2010	13:27:47	0.019
5/29/2010	13:28:47	0.019
5/29/2010	13:29:47	0.021
5/29/2010	13:30:47	0.018
5/29/2010	13:31:47	0.018
5/29/2010	13:32:47	0.019
5/29/2010	13:33:47	0.021
5/29/2010	13:34:47	0.02
5/29/2010	13:35:47	0.021
5/29/2010	13:36:47	0.019
5/29/2010	13:37:47	0.018
5/29/2010	13:38:47	0.019
5/29/2010	13:39:47	0.019
5/29/2010	13:40:47	0.018
5/29/2010	13:41:47	0.018
5/29/2010	13:42:47	0.017
5/29/2010	13:43:47	0.016
5/29/2010	13:44:47	0.016
5/29/2010	13:45:47	0.019

Downwind Dust Monitoring Data - May 29, 2009
Walsh Field - Varsity Diamond
New bedford, Massachusetts

pDR-1000 S/N:	0
Tag Number:	1
Number of logged points:	331
Start time and date:	5/29/2010 7:06
Elapsed time:	5:31:00
Logging period (sec):	60
Calibration Factor (%):	100
Max Display Concentration:	0.026 mg/m³
Time at maximum:	5/29/2010 12:38
Max STEL Concentration:	0.018 mg/m³
Time at max STEL:	5/29/2010 8:03
Overall Avg Conc:	0.012 mg/m³
Logged Data:	

Date (mm/dd/yyyy)	**Time** (hh:mm:ss)	**Aerosol Avg.** (mg/m³)
29-May	07:07:55	0.017
29-May	07:08:55	0.017
29-May	07:09:55	0.017
29-May	07:10:55	0.016
29-May	07:11:55	0.015
29-May	07:12:55	0.013
29-May	07:13:55	0.013
29-May	07:14:55	0.013
29-May	07:15:55	0.012
29-May	07:16:55	0.014
29-May	07:17:55	0.013
29-May	07:18:55	0.013
29-May	07:19:55	0.013
29-May	07:20:55	0.013
29-May	07:21:55	0.014
29-May	07:22:55	0.013
29-May	07:23:55	0.012
29-May	07:24:55	0.011
29-May	07:25:55	0.012
29-May	07:26:55	0.014
29-May	07:27:55	0.012
29-May	07:28:55	0.011
29-May	07:29:55	0.012
29-May	07:30:55	0.012
29-May	07:31:55	0.013
29-May	07:32:55	0.012
29-May	07:33:55	0.013
29-May	07:34:55	0.016
29-May	07:35:55	0.014
29-May	07:36:55	0.016
29-May	07:37:55	0.017
29-May	07:38:55	0.016
29-May	07:39:55	0.016
29-May	07:40:55	0.016
29-May	07:41:55	0.016
29-May	07:42:55	0.015
29-May	07:43:55	0.014
29-May	07:44:55	0.014

Downwind Dust Monitoring Data - May 29, 2009
Walsh Field - Varsity Diamond
New bedford, Massachusetts

29-May	07:45:55	0.013
29-May	07:46:55	0.013
29-May	07:47:55	0.014
29-May	07:48:55	0.014
29-May	07:49:55	0.014
29-May	07:50:55	0.016
29-May	07:51:55	0.015
29-May	07:52:55	0.016
29-May	07:53:55	0.018
29-May	07:54:55	0.019
29-May	07:55:55	0.018
29-May	07:56:55	0.018
29-May	07:57:55	0.019
29-May	07:58:55	0.019
29-May	07:59:55	0.018
29-May	08:00:55	0.018
29-May	08:01:55	0.018
29-May	08:02:55	0.018
29-May	08:03:55	0.017
29-May	08:04:55	0.017
29-May	08:05:55	0.017
29-May	08:06:55	0.017
29-May	08:07:55	0.018
29-May	08:08:55	0.017
29-May	08:09:55	0.017
29-May	08:10:55	0.018
29-May	08:11:55	0.016
29-May	08:12:55	0.017
29-May	08:13:55	0.017
29-May	08:14:55	0.017
29-May	08:15:55	0.017
29-May	08:16:55	0.017
29-May	08:17:55	0.017
29-May	08:18:55	0.016
29-May	08:19:55	0.017
29-May	08:20:55	0.016
29-May	08:21:55	0.016
29-May	08:22:55	0.015
29-May	08:23:55	0.016
29-May	08:24:55	0.016
29-May	08:25:55	0.016
29-May	08:26:55	0.016
29-May	08:27:55	0.015
29-May	08:28:55	0.015
29-May	08:29:55	0.015
29-May	08:30:55	0.015
29-May	08:31:55	0.015
29-May	08:32:55	0.015
29-May	08:33:55	0.015
29-May	08:34:55	0.015
29-May	08:35:55	0.015
29-May	08:36:55	0.015
29-May	08:37:55	0.014

Downwind Dust Monitoring Data - May 29, 2009
Walsh Field - Varsity Diamond
New bedford, Massachusetts

29-May	08:38:55	0.015
29-May	08:39:55	0.015
29-May	08:40:55	0.015
29-May	08:41:55	0.016
29-May	08:42:55	0.015
29-May	08:43:55	0.016
29-May	08:44:55	0.016
29-May	08:45:55	0.017
29-May	08:46:55	0.017
29-May	08:47:55	0.017
29-May	08:48:55	0.016
29-May	08:49:55	0.016
29-May	08:50:55	0.016
29-May	08:51:55	0.014
29-May	08:52:55	0.015
29-May	08:53:55	0.015
29-May	08:54:55	0.016
29-May	08:55:55	0.015
29-May	08:56:55	0.015
29-May	08:57:55	0.015
29-May	08:58:55	0.015
29-May	08:59:55	0.015
29-May	09:00:55	0.015
29-May	09:01:55	0.015
29-May	09:02:55	0.015
29-May	09:03:55	0.015
29-May	09:04:55	0.016
29-May	09:05:55	0.016
29-May	09:06:55	0.016
29-May	09:07:55	0.016
29-May	09:08:55	0.015
29-May	09:09:55	0.015
29-May	09:10:55	0.016
29-May	09:11:55	0.015
29-May	09:12:55	0.015
29-May	09:13:55	0.014
29-May	09:14:55	0.015
29-May	09:15:55	0.014
29-May	09:16:55	0.014
29-May	09:17:55	0.015
29-May	09:18:55	0.014
29-May	09:19:55	0.014
29-May	09:20:55	0.014
29-May	09:21:55	0.013
29-May	09:22:55	0.014
29-May	09:23:55	0.013
29-May	09:24:55	0.013
29-May	09:25:55	0.013
29-May	09:26:55	0.012
29-May	09:27:55	0.012
29-May	09:28:55	0.011
29-May	09:29:55	0.011
29-May	09:30:55	0.013

Downwind Dust Monitoring Data - May 29, 2009
Walsh Field - Varsity Diamond
New bedford, Massachusetts

29-May	09:31:55	0.012
29-May	09:32:55	0.01
29-May	09:33:55	0.011
29-May	09:34:55	0.012
29-May	09:35:55	0.013
29-May	09:36:55	0.014
29-May	09:37:55	0.012
29-May	09:38:55	0.015
29-May	09:39:55	0.014
29-May	09:40:55	0.014
29-May	09:41:55	0.012
29-May	09:42:55	0.011
29-May	09:43:55	0.013
29-May	09:44:55	0.011
29-May	09:45:55	0.009
29-May	09:46:55	0.012
29-May	09:47:55	0.009
29-May	09:48:55	0.008
29-May	09:49:55	0.006
29-May	09:50:55	0.006
29-May	09:51:55	0.004
29-May	09:52:55	0.003
29-May	09:53:55	0.002
29-May	09:54:55	0.001
29-May	09:55:55	0.003
29-May	09:56:55	0.004
29-May	09:57:55	0.003
29-May	09:58:55	0.004
29-May	09:59:55	0.003
29-May	10:00:55	0.004
29-May	10:01:55	0.003
29-May	10:02:55	0.006
29-May	10:03:55	0.007
29-May	10:04:55	0.006
29-May	10:05:55	0.005
29-May	10:06:55	0.005
29-May	10:07:55	0.005
29-May	10:08:55	0.007
29-May	10:09:55	0.007
29-May	10:10:55	0.008
29-May	10:11:55	0.008
29-May	10:12:55	0.008
29-May	10:13:55	0.008
29-May	10:14:55	0.008
29-May	10:15:55	0.007
29-May	10:16:55	0.009
29-May	10:17:55	0.009
29-May	10:18:55	0.007
29-May	10:19:55	0.008
29-May	10:20:55	0.007
29-May	10:21:55	0.008
29-May	10:22:55	0.01
29-May	10:23:55	0.01

Downwind Dust Monitoring Data - May 29, 2009
Walsh Field - Varsity Diamond
New bedford, Massachusetts

29-May	10:24:55	0.01
29-May	10:25:55	0.009
29-May	10:26:55	0.01
29-May	10:27:55	0.008
29-May	10:28:55	0.009
29-May	10:29:55	0.008
29-May	10:30:55	0.007
29-May	10:31:55	0.007
29-May	10:32:55	0.006
29-May	10:33:55	0.007
29-May	10:34:55	0.006
29-May	10:35:55	0.006
29-May	10:36:55	0.007
29-May	10:37:55	0.007
29-May	10:38:55	0.006
29-May	10:39:55	0.005
29-May	10:40:55	0.003
29-May	10:41:55	0.003
29-May	10:42:55	0.003
29-May	10:43:55	0.003
29-May	10:44:55	0.003
29-May	10:45:55	0.002
29-May	10:46:55	0.003
29-May	10:47:55	0.003
29-May	10:48:55	0.003
29-May	10:49:55	0.004
29-May	10:50:55	0.006
29-May	10:51:55	0.006
29-May	10:52:55	0.005
29-May	10:53:55	0.007
29-May	10:54:55	0.006
29-May	10:55:55	0.007
29-May	10:56:55	0.007
29-May	10:57:55	0.007
29-May	10:58:55	0.007
29-May	10:59:55	0.005
29-May	11:00:55	0.005
29-May	11:01:55	0.007
29-May	11:02:55	0.007
29-May	11:03:55	0.006
29-May	11:04:55	0.005
29-May	11:05:55	0.006
29-May	11:06:55	0.007
29-May	11:07:55	0.007
29-May	11:08:55	0.006
29-May	11:09:55	0.006
29-May	11:10:55	0.008
29-May	11:11:55	0.008
29-May	11:12:55	0.008
29-May	11:13:55	0.008
29-May	11:14:55	0.009
29-May	11:15:55	0.009
29-May	11:16:55	0.009

Downwind Dust Monitoring Data - May 29, 2009
Walsh Field - Varsity Diamond
New bedford, Massachusetts

29-May	11:17:55	0.011
29-May	11:18:55	0.01
29-May	11:19:55	0.01
29-May	11:20:55	0.011
29-May	11:21:55	0.012
29-May	11:22:55	0.012
29-May	11:23:55	0.012
29-May	11:24:55	0.011
29-May	11:25:55	0.011
29-May	11:26:55	0.011
29-May	11:27:55	0.011
29-May	11:28:55	0.011
29-May	11:29:55	0.011
29-May	11:30:55	0.011
29-May	11:31:55	0.011
29-May	11:32:55	0.012
29-May	11:33:55	0.011
29-May	11:34:55	0.012
29-May	11:35:55	0.011
29-May	11:36:55	0.011
29-May	11:37:55	0.012
29-May	11:38:55	0.012
29-May	11:39:55	0.011
29-May	11:40:55	0.01
29-May	11:41:55	0.011
29-May	11:42:55	0.011
29-May	11:43:55	0.011
29-May	11:44:55	0.011
29-May	11:45:55	0.011
29-May	11:46:55	0.01
29-May	11:47:55	0.01
29-May	11:48:55	0.011
29-May	11:49:55	0.011
29-May	11:50:55	0.01
29-May	11:51:55	0.011
29-May	11:52:55	0.01
29-May	11:53:55	0.009
29-May	11:54:55	0.01
29-May	11:55:55	0.01
29-May	11:56:55	0.01
29-May	11:57:55	0.011
29-May	11:58:55	0.012
29-May	11:59:55	0.012
29-May	12:00:55	0.012
29-May	12:01:55	0.011
29-May	12:02:55	0.012
29-May	12:03:55	0.012
29-May	12:04:55	0.012
29-May	12:05:55	0.013
29-May	12:06:55	0.013
29-May	12:07:55	0.012
29-May	12:08:55	0.012
29-May	12:09:55	0.013

Downwind Dust Monitoring Data - May 29, 2009
Walsh Field - Varsity Diamond
New bedford, Massachusetts

29-May	12:10:55	0.014
29-May	12:11:55	0.013
29-May	12:12:55	0.013
29-May	12:13:55	0.013
29-May	12:14:55	0.015
29-May	12:15:55	0.015
29-May	12:16:55	0.015
29-May	12:17:55	0.015
29-May	12:18:55	0.016
29-May	12:19:55	0.016
29-May	12:20:55	0.017
29-May	12:21:55	0.017
29-May	12:22:55	0.017
29-May	12:23:55	0.017
29-May	12:24:55	0.017
29-May	12:25:55	0.017
29-May	12:26:55	0.017
29-May	12:27:55	0.017
29-May	12:28:55	0.017
29-May	12:29:55	0.016
29-May	12:30:55	0.017
29-May	12:31:55	0.016
29-May	12:32:55	0.017
29-May	12:33:55	0.017
29-May	12:34:55	0.017
29-May	12:35:55	0.017
29-May	12:36:55	0.017
29-May	12:37:55	0.017

June 1, 2009

Dust Monitoring Data - June 1, 2009
(Collected in Field)
Walsh Field - Varsity Diamond
New Bedford, Massachusetts

Start time and date: 08:05 01-Jun
Elapsed time: 04:45
Max Display Concentrations: 0.025 mg/m^3
Time at maximum: 08:10
Overal Avg Conc: UW=0.0022 mg/m^3 DW=0.019 mg/m^3 WZ=0.016 mg/m^3

Logged Data:

Upwind

Point	Date	Time	Avg.(mg/m^3)
1	1-Jun	8:15	0.001
2	1-Jun	8:30	0.002
3	1-Jun	9:05	0.002
4	1-Jun	9:15	0.002
5	1-Jun	9:30	0.002
6	1-Jun	9:50	0.002
7	1-Jun	10:10	0.002
8	1-Jun	10:25	0.002
9	1-Jun	11:00	0.002
10	1-Jun	12:15	0.002
11	1-Jun	12:40	0.003
12	1-Jun	13:00	0.004

Downwind

Point	Date	Time	Avg.(mg/m^3)
1	1-Jun	8:10	0.025
2	1-Jun	8:25	0.021
3	1-Jun	8:30	0.02
4	1-Jun	8:45	0.02
5	1-Jun	9:05	0.018
6	1-Jun	9:15	0.017
7	1-Jun	9:30	0.016
8	1-Jun	9:50	0.018
9	1-Jun	10:10	0.017
10	1-Jun	10:25	0.018
11	1-Jun	11:00	0.02
12	1-Jun	12:15	0.02
13	1-Jun	13:00	0.021

Workzone

Point	Date	Time	Avg.(mg/m^3)
1	1-Jun	8:20	0.026
2	1-Jun	10:20	0.006

June 2, 2009

Upwind Dust Monitoring Data - June 2, 2009
Walsh Field - Varsity Diamond
New bedford, Massachusetts

pDR-1000 S/N:	0
Tag Number:	4
Number of logged points:	72
Start time and date:	08:09:39 02-Jun
Elapsed time:	1:12:00
Logging period (sec):	60
Calibration Factor (%):	100
Max Display Concentration:	0.234 mg/m³
Time at maximum:	6/2/2010 8:15
Max STEL Concentration:	0.051 mg/m³
Time at max STEL:	6/2/2010 8:42
Overall Avg Conc:	0.045 mg/m³
Logged Data:	

Date (mm/dd/yyyy)	**Time** (hh:mm:ss)	**Aerosol Avg.** (mg/m³)
2-Jun	08:10:39	0.051
2-Jun	08:11:39	0.05
2-Jun	08:12:39	0.048
2-Jun	08:13:39	0.042
2-Jun	08:14:39	0.045
2-Jun	08:15:39	0.078
2-Jun	08:16:39	0.046
2-Jun	08:17:39	0.041
2-Jun	08:18:39	0.034
2-Jun	08:19:39	0.061
2-Jun	08:20:39	0.043
2-Jun	08:21:39	0.039
2-Jun	08:22:39	0.037
2-Jun	08:23:39	0.053
2-Jun	08:24:39	0.036
2-Jun	08:25:39	0.04
2-Jun	08:26:39	0.035
2-Jun	08:27:39	0.041
2-Jun	08:28:39	0.045
2-Jun	08:29:39	0.063
2-Jun	08:30:39	0.045
2-Jun	08:31:39	0.044
2-Jun	08:32:39	0.036
2-Jun	08:33:39	0.031
2-Jun	08:34:39	0.037
2-Jun	08:35:39	0.045
2-Jun	08:36:39	0.069
2-Jun	08:37:39	0.05
2-Jun	08:38:39	0.05
2-Jun	08:39:39	0.056
2-Jun	08:40:39	0.049
2-Jun	08:41:39	0.091
2-Jun	08:42:39	0.048
2-Jun	08:43:39	0.05
2-Jun	08:44:39	0.043
2-Jun	08:45:39	0.05
2-Jun	08:46:39	0.044
2-Jun	08:47:39	0.04

Upwind Dust Monitoring Data - June 2, 2009
Walsh Field - Varsity Diamond
New bedford, Massachusetts

2-Jun	08:48:39	0.037
2-Jun	08:49:39	0.047
2-Jun	08:50:39	0.04
2-Jun	08:51:39	0.063
2-Jun	08:52:39	0.054
2-Jun	08:53:39	0.046
2-Jun	08:54:39	0.041
2-Jun	08:55:39	0.049
2-Jun	08:56:39	0.053
2-Jun	08:57:39	0.051
2-Jun	08:58:39	0.044
2-Jun	08:59:39	0.048
2-Jun	09:00:39	0.043
2-Jun	09:01:39	0.051
2-Jun	09:02:39	0.061
2-Jun	09:03:39	0.04
2-Jun	09:04:39	0.052
2-Jun	09:05:39	0.037
2-Jun	09:06:39	0.038
2-Jun	09:07:39	0.039
2-Jun	09:08:39	0.036
2-Jun	09:09:39	0.035
2-Jun	09:10:39	0.034
2-Jun	09:11:39	0.044
2-Jun	09:12:39	0.035
2-Jun	09:13:39	0.032
2-Jun	09:14:39	0.03
2-Jun	09:15:39	0.032
2-Jun	09:16:39	0.028
2-Jun	09:17:39	0.033
2-Jun	09:18:39	0.039
2-Jun	09:19:39	0.031
2-Jun	09:20:39	0.031
2-Jun	09:21:39	0.041

Downwind Dust Monitoring Data - June 2, 2009
Walsh Field - Varsity Diamond
New bedford, Massachusetts

pDR-1000 S/N:	0
Tag Number:	2
Number of logged points:	72
Start time and date:	07:04:53 02-Jun
Elapsed time:	1:12:00
Logging period (sec):	60
Calibration Factor (%):	100
Max Display Concentration:	0.104 mg/m³
Time at maximum:	6/2/2010 7:50
Max STEL Concentration:	0.003 mg/m³
Time at max STEL:	6/2/2010 8:03
Overall Avg Conc:	0.001 mg/m³
Logged Data:	

Date (mm/dd/yyyy)	**Time** (hh:mm:ss)	**Aerosol Avg.** (mg/m³)
2-Jun	07:05:53	0.002
2-Jun	07:06:53	0.001
2-Jun	07:07:53	0.001
2-Jun	07:08:53	0.001
2-Jun	07:09:53	0.001
2-Jun	07:10:53	0.001
2-Jun	07:11:53	0
2-Jun	07:12:53	0
2-Jun	07:13:53	0.002
2-Jun	07:14:53	0.002
2-Jun	07:15:53	0.002
2-Jun	07:16:53	0.001
2-Jun	07:17:53	0.001
2-Jun	07:18:53	0
2-Jun	07:19:53	0.001
2-Jun	07:20:53	0.001
2-Jun	07:21:53	0.001
2-Jun	07:22:53	0.003
2-Jun	07:23:53	0
2-Jun	07:24:53	0.001
2-Jun	07:25:53	0
2-Jun	07:26:53	0.001
2-Jun	07:27:53	0
2-Jun	07:28:53	0
2-Jun	07:29:53	0
2-Jun	07:30:53	0
2-Jun	07:31:53	0
2-Jun	07:32:53	0
2-Jun	07:33:53	0
2-Jun	07:34:53	0
2-Jun	07:35:53	0.002
2-Jun	07:36:53	0
2-Jun	07:37:53	0.002
2-Jun	07:38:53	0
2-Jun	07:39:53	0
2-Jun	07:40:53	0
2-Jun	07:41:53	0
2-Jun	07:42:53	0.001

Downwind Dust Monitoring Data - June 2, 2009
Walsh Field - Varsity Diamond
New bedford, Massachusetts

2-Jun	07:43:53	0.001
2-Jun	07:44:53	0
2-Jun	07:45:53	0.002
2-Jun	07:46:53	0.002
2-Jun	07:47:53	0.001
2-Jun	07:48:53	0
2-Jun	07:49:53	0.001
2-Jun	07:50:53	0.018
2-Jun	07:51:53	0.001
2-Jun	07:52:53	0.004
2-Jun	07:53:53	0.001
2-Jun	07:54:53	0
2-Jun	07:55:53	0.002
2-Jun	07:56:53	0.001
2-Jun	07:57:53	0.001
2-Jun	07:58:53	0
2-Jun	07:59:53	0
2-Jun	08:00:53	0
2-Jun	08:01:53	0.006
2-Jun	08:02:53	0.001
2-Jun	08:03:53	0.012
2-Jun	08:04:53	0
2-Jun	08:05:53	0
2-Jun	08:06:53	0
2-Jun	08:07:53	0
2-Jun	08:08:53	0.001
2-Jun	08:09:53	0.001
2-Jun	08:10:53	0
2-Jun	08:11:53	0.001
2-Jun	08:12:53	0
2-Jun	08:13:53	0.001
2-Jun	08:14:53	0
2-Jun	08:15:53	0.001
2-Jun	08:16:53	0.001

June 10, 2010

Upwind Dust Monitoring Data - June 10, 2010
Walsh Field - Varsity Diamond
New Bedford, Massachusetts

TrakPro Version 4.10 ASCII Data File

Model:	Dust Trak
Model Number:	8520
Serial Number:	85201673
Test ID:	1
Test Abbreviation:	
Start Date:	6/10/2010
Start Time:	7:57:54
Duration (dd:hh:mm:ss)	0:04:55:00
Time constant (seconds	1
Log Interval (mm:ss):	1:00
Number of points:	295
Notes:	

Statistics	Channel:	Aerosol
	Units:	mg/m^3
	Average:	0
	Minimum:	0
	Time of Minimum:	7:58:54
	Date of Minimum:	6/10/2010
	Maximum:	0.003
	Time of Maximum:	10:21:54
	Date of Maximum:	6/10/2010
Calibration	Sensor:	Aerosol
	Cal. date	6/2/2010

Date MM/dd/yyyy	Time hh:mm:ss	Aerosol mg/m^3
6/10/2010	7:58:54	0
6/10/2010	7:59:54	0
6/10/2010	8:00:54	0
6/10/2010	8:01:54	0
6/10/2010	8:02:54	0
6/10/2010	8:03:54	0
6/10/2010	8:04:54	0
6/10/2010	8:05:54	0
6/10/2010	8:06:54	0
6/10/2010	8:07:54	0
6/10/2010	8:08:54	0
6/10/2010	8:09:54	0
6/10/2010	8:10:54	0
6/10/2010	8:11:54	0
6/10/2010	8:12:54	0
6/10/2010	8:13:54	0
6/10/2010	8:14:54	0
6/10/2010	8:15:54	0
6/10/2010	8:16:54	0
6/10/2010	8:17:54	0
6/10/2010	8:18:54	0
6/10/2010	8:19:54	0.001
6/10/2010	8:20:54	0
6/10/2010	8:21:54	0

Upwind Dust Monitoring Data - June 10, 2010
Walsh Field - Varsity Diamond
New Bedford, Massachusetts

6/10/2010	8:22:54	0
6/10/2010	8:23:54	0
6/10/2010	8:24:54	0
6/10/2010	8:25:54	0
6/10/2010	8:26:54	0
6/10/2010	8:27:54	0
6/10/2010	8:28:54	0
6/10/2010	8:29:54	0
6/10/2010	8:30:54	0
6/10/2010	8:31:54	0
6/10/2010	8:32:54	0
6/10/2010	8:33:54	0
6/10/2010	8:34:54	0
6/10/2010	8:35:54	0
6/10/2010	8:36:54	0
6/10/2010	8:37:54	0
6/10/2010	8:38:54	0
6/10/2010	8:39:54	0
6/10/2010	8:40:54	0
6/10/2010	8:41:54	0
6/10/2010	8:42:54	0
6/10/2010	8:43:54	0
6/10/2010	8:44:54	0
6/10/2010	8:45:54	0
6/10/2010	8:46:54	0
6/10/2010	8:47:54	0
6/10/2010	8:48:54	0
6/10/2010	8:49:54	0
6/10/2010	8:50:54	0
6/10/2010	8:51:54	0
6/10/2010	8:52:54	0
6/10/2010	8:53:54	0
6/10/2010	8:54:54	0
6/10/2010	8:55:54	0
6/10/2010	8:56:54	0
6/10/2010	8:57:54	0
6/10/2010	8:58:54	0
6/10/2010	8:59:54	0
6/10/2010	9:00:54	0
6/10/2010	9:01:54	0
6/10/2010	9:02:54	0
6/10/2010	9:03:54	0
6/10/2010	9:04:54	0
6/10/2010	9:05:54	0
6/10/2010	9:06:54	0
6/10/2010	9:07:54	0
6/10/2010	9:08:54	0
6/10/2010	9:09:54	0
6/10/2010	9:10:54	0
6/10/2010	9:11:54	0
6/10/2010	9:12:54	0
6/10/2010	9:13:54	0
6/10/2010	9:14:54	0

Upwind Dust Monitoring Data - June 10, 2010
Walsh Field - Varsity Diamond
New Bedford, Massachusetts

6/10/2010	9:15:54	0
6/10/2010	9:16:54	0
6/10/2010	9:17:54	0
6/10/2010	9:18:54	0
6/10/2010	9:19:54	0
6/10/2010	9:20:54	0
6/10/2010	9:21:54	0
6/10/2010	9:22:54	0
6/10/2010	9:23:54	0
6/10/2010	9:24:54	0
6/10/2010	9:25:54	0
6/10/2010	9:26:54	0
6/10/2010	9:27:54	0
6/10/2010	9:28:54	0
6/10/2010	9:29:54	0
6/10/2010	9:30:54	0
6/10/2010	9:31:54	0
6/10/2010	9:32:54	0
6/10/2010	9:33:54	0
6/10/2010	9:34:54	0
6/10/2010	9:35:54	0
6/10/2010	9:36:54	0
6/10/2010	9:37:54	0
6/10/2010	9:38:54	0
6/10/2010	9:39:54	0
6/10/2010	9:40:54	0
6/10/2010	9:41:54	0
6/10/2010	9:42:54	0
6/10/2010	9:43:54	0
6/10/2010	9:44:54	0
6/10/2010	9:45:54	0
6/10/2010	9:46:54	0
6/10/2010	9:47:54	0
6/10/2010	9:48:54	0
6/10/2010	9:49:54	0
6/10/2010	9:50:54	0
6/10/2010	9:51:54	0
6/10/2010	9:52:54	0
6/10/2010	9:53:54	0
6/10/2010	9:54:54	0
6/10/2010	9:55:54	0
6/10/2010	9:56:54	0
6/10/2010	9:57:54	0
6/10/2010	9:58:54	0
6/10/2010	9:59:54	0
6/10/2010	10:00:54	0
6/10/2010	10:01:54	0
6/10/2010	10:02:54	0
6/10/2010	10:03:54	0
6/10/2010	10:04:54	0
6/10/2010	10:05:54	0
6/10/2010	10:06:54	0
6/10/2010	10:07:54	0

Upwind Dust Monitoring Data - June 10, 2010
Walsh Field - Varsity Diamond
New Bedford, Massachusetts

6/10/2010	10:08:54	0
6/10/2010	10:09:54	0
6/10/2010	10:10:54	0
6/10/2010	10:11:54	0
6/10/2010	10:12:54	0
6/10/2010	10:13:54	0
6/10/2010	10:14:54	0
6/10/2010	10:15:54	0
6/10/2010	10:16:54	0
6/10/2010	10:17:54	0
6/10/2010	10:18:54	0
6/10/2010	10:19:54	0.001
6/10/2010	10:20:54	0.001
6/10/2010	10:21:54	0.003
6/10/2010	10:22:54	0
6/10/2010	10:23:54	0
6/10/2010	10:24:54	0
6/10/2010	10:25:54	0
6/10/2010	10:26:54	0
6/10/2010	10:27:54	0
6/10/2010	10:28:54	0
6/10/2010	10:29:54	0
6/10/2010	10:30:54	0
6/10/2010	10:31:54	0
6/10/2010	10:32:54	0
6/10/2010	10:33:54	0
6/10/2010	10:34:54	0
6/10/2010	10:35:54	0
6/10/2010	10:36:54	0
6/10/2010	10:37:54	0
6/10/2010	10:38:54	0
6/10/2010	10:39:54	0
6/10/2010	10:40:54	0
6/10/2010	10:41:54	0
6/10/2010	10:42:54	0
6/10/2010	10:43:54	0
6/10/2010	10:44:54	0
6/10/2010	10:45:54	0
6/10/2010	10:46:54	0
6/10/2010	10:47:54	0
6/10/2010	10:48:54	0
6/10/2010	10:49:54	0
6/10/2010	10:50:54	0
6/10/2010	10:51:54	0
6/10/2010	10:52:54	0
6/10/2010	10:53:54	0
6/10/2010	10:54:54	0
6/10/2010	10:55:54	0
6/10/2010	10:56:54	0
6/10/2010	10:57:54	0.001
6/10/2010	10:58:54	0
6/10/2010	10:59:54	0
6/10/2010	11:00:54	0

Upwind Dust Monitoring Data - June 10, 2010
Walsh Field - Varsity Diamond
New Bedford, Massachusetts

6/10/2010	11:01:54	0
6/10/2010	11:02:54	0
6/10/2010	11:03:54	0
6/10/2010	11:04:54	0
6/10/2010	11:05:54	0
6/10/2010	11:06:54	0.001
6/10/2010	11:07:54	0
6/10/2010	11:08:54	0
6/10/2010	11:09:54	0.001
6/10/2010	11:10:54	0.001
6/10/2010	11:11:54	0.001
6/10/2010	11:12:54	0
6/10/2010	11:13:54	0
6/10/2010	11:14:54	0
6/10/2010	11:15:54	0
6/10/2010	11:16:54	0
6/10/2010	11:17:54	0
6/10/2010	11:18:54	0
6/10/2010	11:19:54	0
6/10/2010	11:20:54	0
6/10/2010	11:21:54	0
6/10/2010	11:22:54	0
6/10/2010	11:23:54	0
6/10/2010	11:24:54	0
6/10/2010	11:25:54	0
6/10/2010	11:26:54	0
6/10/2010	11:27:54	0
6/10/2010	11:28:54	0
6/10/2010	11:29:54	0
6/10/2010	11:30:54	0
6/10/2010	11:31:54	0
6/10/2010	11:32:54	0
6/10/2010	11:33:54	0
6/10/2010	11:34:54	0
6/10/2010	11:35:54	0
6/10/2010	11:36:54	0
6/10/2010	11:37:54	0
6/10/2010	11:38:54	0
6/10/2010	11:39:54	0
6/10/2010	11:40:54	0.001
6/10/2010	11:41:54	0
6/10/2010	11:42:54	0
6/10/2010	11:43:54	0
6/10/2010	11:44:54	0
6/10/2010	11:45:54	0
6/10/2010	11:46:54	0
6/10/2010	11:47:54	0
6/10/2010	11:48:54	0
6/10/2010	11:49:54	0
6/10/2010	11:50:54	0
6/10/2010	11:51:54	0
6/10/2010	11:52:54	0.001
6/10/2010	11:53:54	0

Upwind Dust Monitoring Data - June 10, 2010
Walsh Field - Varsity Diamond
New Bedford, Massachusetts

6/10/2010	11:54:54	0
6/10/2010	11:55:54	0
6/10/2010	11:56:54	0
6/10/2010	11:57:54	0
6/10/2010	11:58:54	0
6/10/2010	11:59:54	0
6/10/2010	12:00:54	0
6/10/2010	12:01:54	0
6/10/2010	12:02:54	0
6/10/2010	12:03:54	0
6/10/2010	12:04:54	0
6/10/2010	12:05:54	0
6/10/2010	12:06:54	0
6/10/2010	12:07:54	0
6/10/2010	12:08:54	0
6/10/2010	12:09:54	0
6/10/2010	12:10:54	0
6/10/2010	12:11:54	0
6/10/2010	12:12:54	0
6/10/2010	12:13:54	0
6/10/2010	12:14:54	0
6/10/2010	12:15:54	0
6/10/2010	12:16:54	0
6/10/2010	12:17:54	0
6/10/2010	12:18:54	0
6/10/2010	12:19:54	0
6/10/2010	12:20:54	0
6/10/2010	12:21:54	0
6/10/2010	12:22:54	0
6/10/2010	12:23:54	0
6/10/2010	12:24:54	0
6/10/2010	12:25:54	0
6/10/2010	12:26:54	0
6/10/2010	12:27:54	0
6/10/2010	12:28:54	0
6/10/2010	12:29:54	0
6/10/2010	12:30:54	0
6/10/2010	12:31:54	0
6/10/2010	12:32:54	0.001
6/10/2010	12:33:54	0
6/10/2010	12:34:54	0
6/10/2010	12:35:54	0
6/10/2010	12:36:54	0
6/10/2010	12:37:54	0
6/10/2010	12:38:54	0
6/10/2010	12:39:54	0
6/10/2010	12:40:54	0.001
6/10/2010	12:41:54	0.002
6/10/2010	12:42:54	0.001
6/10/2010	12:43:54	0.001
6/10/2010	12:44:54	0
6/10/2010	12:45:54	0
6/10/2010	12:46:54	0

Upwind Dust Monitoring Data - June 10, 2010
Walsh Field - Varsity Diamond
New Bedford, Massachusetts

6/10/2010	12:47:54	0
6/10/2010	12:48:54	0.001
6/10/2010	12:49:54	0
6/10/2010	12:50:54	0
6/10/2010	12:51:54	0.001
6/10/2010	12:52:54	0

Downwind Dust Monitoring Data - June 10, 2010
Walsh Field - Varsity Diamond
New Bedford, Massachusetts

TrakPro Version 4.10 ASCII Data File

Model:	Dust Trak
Model Number:	8520
Serial Number:	85200883
Test ID:	1
Test Abbreviation:	
Start Date:	6/10/2010
Start Time:	8:03:56
Duration (dd:hh:mm:ss)	0:04:51:00
Time constant (seconds	60
Log Interval (mm:ss):	1:00
Number of points:	291
Notes:	

Statistics	Channel:	Aerosol
	Units:	mg/m^3
	Average:	0.001
	Minimum:	0
	Time of Minimum:	8:11:56
	Date of Minimum:	6/10/2010
	Maximum:	0.005
	Time of Maximum:	8:26:56
	Date of Maximum:	6/10/2010
Calibration	Sensor:	Aerosol
	Cal. date	6/3/2010

Date MM/dd/yyyy	Time hh:mm:ss	Aerosol mg/m^3
6/10/2010	8:04:56	0.001
6/10/2010	8:05:56	0.001
6/10/2010	8:06:56	0.001
6/10/2010	8:07:56	0.001
6/10/2010	8:08:56	0.001
6/10/2010	8:09:56	0.001
6/10/2010	8:10:56	0.001
6/10/2010	8:11:56	0
6/10/2010	8:12:56	0.001
6/10/2010	8:13:56	0.001
6/10/2010	8:14:56	0.001
6/10/2010	8:15:56	0.001
6/10/2010	8:16:56	0.001
6/10/2010	8:17:56	0.001
6/10/2010	8:18:56	0.001
6/10/2010	8:19:56	0.001
6/10/2010	8:20:56	0.001
6/10/2010	8:21:56	0.001
6/10/2010	8:22:56	0.001
6/10/2010	8:23:56	0.001
6/10/2010	8:24:56	0.004
6/10/2010	8:25:56	0.002
6/10/2010	8:26:56	0.005
6/10/2010	8:27:56	0.004

Downwind Dust Monitoring Data - June 10, 2010
Walsh Field - Varsity Diamond
New Bedford, Massachusetts

6/10/2010	8:28:56	0.001
6/10/2010	8:29:56	0.001
6/10/2010	8:30:56	0.001
6/10/2010	8:31:56	0.002
6/10/2010	8:32:56	0.001
6/10/2010	8:33:56	0.001
6/10/2010	8:34:56	0.001
6/10/2010	8:35:56	0.001
6/10/2010	8:36:56	0.001
6/10/2010	8:37:56	0.001
6/10/2010	8:38:56	0.001
6/10/2010	8:39:56	0.001
6/10/2010	8:40:56	0.001
6/10/2010	8:41:56	0.001
6/10/2010	8:42:56	0.001
6/10/2010	8:43:56	0.001
6/10/2010	8:44:56	0.001
6/10/2010	8:45:56	0.001
6/10/2010	8:46:56	0.001
6/10/2010	8:47:56	0.001
6/10/2010	8:48:56	0.001
6/10/2010	8:49:56	0.001
6/10/2010	8:50:56	0.001
6/10/2010	8:51:56	0.001
6/10/2010	8:52:56	0.001
6/10/2010	8:53:56	0.001
6/10/2010	8:54:56	0
6/10/2010	8:55:56	0.001
6/10/2010	8:56:56	0.001
6/10/2010	8:57:56	0.001
6/10/2010	8:58:56	0.001
6/10/2010	8:59:56	0.001
6/10/2010	9:00:56	0.001
6/10/2010	9:01:56	0.001
6/10/2010	9:02:56	0.001
6/10/2010	9:03:56	0.001
6/10/2010	9:04:56	0.001
6/10/2010	9:05:56	0.001
6/10/2010	9:06:56	0.001
6/10/2010	9:07:56	0.001
6/10/2010	9:08:56	0.001
6/10/2010	9:09:56	0.001
6/10/2010	9:10:56	0.001
6/10/2010	9:11:56	0.001
6/10/2010	9:12:56	0.001
6/10/2010	9:13:56	0.001
6/10/2010	9:14:56	0.001
6/10/2010	9:15:56	0.001
6/10/2010	9:16:56	0.001
6/10/2010	9:17:56	0
6/10/2010	9:18:56	0
6/10/2010	9:19:56	0
6/10/2010	9:20:56	0.001

Downwind Dust Monitoring Data - June 10, 2010
Walsh Field - Varsity Diamond
New Bedford, Massachusetts

6/10/2010	9:21:56	0.001
6/10/2010	9:22:56	0
6/10/2010	9:23:56	0
6/10/2010	9:24:56	0.001
6/10/2010	9:25:56	0.001
6/10/2010	9:26:56	0
6/10/2010	9:27:56	0
6/10/2010	9:28:56	0.004
6/10/2010	9:29:56	0
6/10/2010	9:30:56	0
6/10/2010	9:31:56	0
6/10/2010	9:32:56	0
6/10/2010	9:33:56	0.001
6/10/2010	9:34:56	0.001
6/10/2010	9:35:56	0
6/10/2010	9:36:56	0
6/10/2010	9:37:56	0
6/10/2010	9:38:56	0
6/10/2010	9:39:56	0
6/10/2010	9:40:56	0
6/10/2010	9:41:56	0
6/10/2010	9:42:56	0
6/10/2010	9:43:56	0
6/10/2010	9:44:56	0
6/10/2010	9:45:56	0
6/10/2010	9:46:56	0
6/10/2010	9:47:56	0
6/10/2010	9:48:56	0.001
6/10/2010	9:49:56	0
6/10/2010	9:50:56	0
6/10/2010	9:51:56	0
6/10/2010	9:52:56	0
6/10/2010	9:53:56	0
6/10/2010	9:54:56	0.001
6/10/2010	9:55:56	0
6/10/2010	9:56:56	0
6/10/2010	9:57:56	0.001
6/10/2010	9:58:56	0
6/10/2010	9:59:56	0
6/10/2010	10:00:56	0
6/10/2010	10:01:56	0
6/10/2010	10:02:56	0
6/10/2010	10:03:56	0
6/10/2010	10:04:56	0
6/10/2010	10:05:56	0
6/10/2010	10:06:56	0
6/10/2010	10:07:56	0.001
6/10/2010	10:08:56	0
6/10/2010	10:09:56	0
6/10/2010	10:10:56	0
6/10/2010	10:11:56	0
6/10/2010	10:12:56	0
6/10/2010	10:13:56	0

Downwind Dust Monitoring Data - June 10, 2010
Walsh Field - Varsity Diamond
New Bedford, Massachusetts

6/10/2010	10:14:56	0
6/10/2010	10:15:56	0
6/10/2010	10:16:56	0.001
6/10/2010	10:17:56	0
6/10/2010	10:18:56	0
6/10/2010	10:19:56	0
6/10/2010	10:20:56	0
6/10/2010	10:21:56	0
6/10/2010	10:22:56	0.001
6/10/2010	10:23:56	0
6/10/2010	10:24:56	0
6/10/2010	10:25:56	0.002
6/10/2010	10:26:56	0.001
6/10/2010	10:27:56	0
6/10/2010	10:28:56	0
6/10/2010	10:29:56	0
6/10/2010	10:30:56	0
6/10/2010	10:31:56	0
6/10/2010	10:32:56	0
6/10/2010	10:33:56	0
6/10/2010	10:34:56	0
6/10/2010	10:35:56	0
6/10/2010	10:36:56	0
6/10/2010	10:37:56	0
6/10/2010	10:38:56	0
6/10/2010	10:39:56	0
6/10/2010	10:40:56	0
6/10/2010	10:41:56	0
6/10/2010	10:42:56	0
6/10/2010	10:43:56	0
6/10/2010	10:44:56	0
6/10/2010	10:45:56	0
6/10/2010	10:46:56	0
6/10/2010	10:47:56	0
6/10/2010	10:48:56	0
6/10/2010	10:49:56	0.001
6/10/2010	10:50:56	0
6/10/2010	10:51:56	0
6/10/2010	10:52:56	0
6/10/2010	10:53:56	0
6/10/2010	10:54:56	0
6/10/2010	10:55:56	0
6/10/2010	10:56:56	0
6/10/2010	10:57:56	0
6/10/2010	10:58:56	0.001
6/10/2010	10:59:56	0
6/10/2010	11:00:56	0
6/10/2010	11:01:56	0
6/10/2010	11:02:56	0
6/10/2010	11:03:56	0
6/10/2010	11:04:56	0.001
6/10/2010	11:05:56	0
6/10/2010	11:06:56	0

Downwind Dust Monitoring Data - June 10, 2010
Walsh Field - Varsity Diamond
New Bedford, Massachusetts

6/10/2010	11:07:56	0
6/10/2010	11:08:56	0
6/10/2010	11:09:56	0
6/10/2010	11:10:56	0
6/10/2010	11:11:56	0
6/10/2010	11:12:56	0
6/10/2010	11:13:56	0
6/10/2010	11:14:56	0
6/10/2010	11:15:56	0
6/10/2010	11:16:56	0
6/10/2010	11:17:56	0
6/10/2010	11:18:56	0
6/10/2010	11:19:56	0
6/10/2010	11:20:56	0
6/10/2010	11:21:56	0
6/10/2010	11:22:56	0
6/10/2010	11:23:56	0
6/10/2010	11:24:56	0.001
6/10/2010	11:25:56	0.001
6/10/2010	11:26:56	0.001
6/10/2010	11:27:56	0
6/10/2010	11:28:56	0
6/10/2010	11:29:56	0.001
6/10/2010	11:30:56	0
6/10/2010	11:31:56	0
6/10/2010	11:32:56	0.001
6/10/2010	11:33:56	0
6/10/2010	11:34:56	0
6/10/2010	11:35:56	0.001
6/10/2010	11:36:56	0.001
6/10/2010	11:37:56	0
6/10/2010	11:38:56	0
6/10/2010	11:39:56	0
6/10/2010	11:40:56	0
6/10/2010	11:41:56	0.001
6/10/2010	11:42:56	0.001
6/10/2010	11:43:56	0.001
6/10/2010	11:44:56	0.001
6/10/2010	11:45:56	0.001
6/10/2010	11:46:56	0.001
6/10/2010	11:47:56	0.001
6/10/2010	11:48:56	0.001
6/10/2010	11:49:56	0
6/10/2010	11:50:56	0
6/10/2010	11:51:56	0
6/10/2010	11:52:56	0.001
6/10/2010	11:53:56	0
6/10/2010	11:54:56	0
6/10/2010	11:55:56	0.001
6/10/2010	11:56:56	0.001
6/10/2010	11:57:56	0
6/10/2010	11:58:56	0.001
6/10/2010	11:59:56	0.001

Downwind Dust Monitoring Data - June 10, 2010
Walsh Field - Varsity Diamond
New Bedford, Massachusetts

6/10/2010	12:00:56	0.001
6/10/2010	12:01:56	0.001
6/10/2010	12:02:56	0.001
6/10/2010	12:03:56	0
6/10/2010	12:04:56	0
6/10/2010	12:05:56	0.001
6/10/2010	12:06:56	0.001
6/10/2010	12:07:56	0.001
6/10/2010	12:08:56	0.001
6/10/2010	12:09:56	0.001
6/10/2010	12:10:56	0.001
6/10/2010	12:11:56	0.001
6/10/2010	12:12:56	0.001
6/10/2010	12:13:56	0
6/10/2010	12:14:56	0
6/10/2010	12:15:56	0.001
6/10/2010	12:16:56	0.001
6/10/2010	12:17:56	0
6/10/2010	12:18:56	0
6/10/2010	12:19:56	0.001
6/10/2010	12:20:56	0
6/10/2010	12:21:56	0
6/10/2010	12:22:56	0
6/10/2010	12:23:56	0.001
6/10/2010	12:24:56	0.001
6/10/2010	12:25:56	0
6/10/2010	12:26:56	0
6/10/2010	12:27:56	0.001
6/10/2010	12:28:56	0.001
6/10/2010	12:29:56	0.001
6/10/2010	12:30:56	0
6/10/2010	12:31:56	0
6/10/2010	12:32:56	0
6/10/2010	12:33:56	0.001
6/10/2010	12:34:56	0
6/10/2010	12:35:56	0
6/10/2010	12:36:56	0
6/10/2010	12:37:56	0
6/10/2010	12:38:56	0
6/10/2010	12:39:56	0
6/10/2010	12:40:56	0
6/10/2010	12:41:56	0
6/10/2010	12:42:56	0
6/10/2010	12:43:56	0
6/10/2010	12:44:56	0
6/10/2010	12:45:56	0
6/10/2010	12:46:56	0
6/10/2010	12:47:56	0
6/10/2010	12:48:56	0
6/10/2010	12:49:56	0
6/10/2010	12:50:56	0.001
6/10/2010	12:51:56	0.001
6/10/2010	12:52:56	0.001

Downwind Dust Monitoring Data - June 10, 2010
Walsh Field - Varsity Diamond
New Bedford, Massachusetts

6/10/2010	12:53:56	0
6/10/2010	12:54:56	0

Work Zone Dust Monitoring Data - June 10, 2010
Walsh Field - Varsity Diamond
New Bedford, Massachusetts

TrakPro Version 4.10 ASCII Data File

Model:	Dust Trak
Model Number:	8520
Serial Number:	85203025
Test ID:	1
Test Abbreviation:	
Start Date:	6/10/2010
Start Time:	7:59:21
Duration (dd:hh:mm:ss)	0:04:54:00
Time constant (seconds	60
Log Interval (mm:ss):	1:00
Number of points:	294
Notes:	

Statistics	Channel:	Aerosol
	Units:	mg/m^3
	Average:	0.001
	Minimum:	0
	Time of Minimum:	8:00:21
	Date of Minimum:	6/10/2010
	Maximum:	0.016
	Time of Maximum:	10:20:21
	Date of Maximum:	6/10/2010

Calibration	Sensor:	Aerosol
	Cal. date	6/2/2010

Date MM/dd/yyyy	Time hh:mm:ss	Aerosol mg/m^3
6/10/2010	8:00:21	0
6/10/2010	8:01:21	0
6/10/2010	8:02:21	0
6/10/2010	8:03:21	0
6/10/2010	8:04:21	0
6/10/2010	8:05:21	0
6/10/2010	8:06:21	0
6/10/2010	8:07:21	0
6/10/2010	8:08:21	0
6/10/2010	8:09:21	0
6/10/2010	8:10:21	0.001
6/10/2010	8:11:21	0
6/10/2010	8:12:21	0
6/10/2010	8:13:21	0
6/10/2010	8:14:21	0
6/10/2010	8:15:21	0
6/10/2010	8:16:21	0
6/10/2010	8:17:21	0
6/10/2010	8:18:21	0
6/10/2010	8:19:21	0.005
6/10/2010	8:20:21	0.001
6/10/2010	8:21:21	0
6/10/2010	8:22:21	0
6/10/2010	8:23:21	0

Work Zone Dust Monitoring Data - June 10, 2010
Walsh Field - Varsity Diamond
New Bedford, Massachusetts

6/10/2010	8:24:21	0
6/10/2010	8:25:21	0
6/10/2010	8:26:21	0
6/10/2010	8:27:21	0
6/10/2010	8:28:21	0
6/10/2010	8:29:21	0
6/10/2010	8:30:21	0.002
6/10/2010	8:31:21	0
6/10/2010	8:32:21	0
6/10/2010	8:33:21	0
6/10/2010	8:34:21	0
6/10/2010	8:35:21	0
6/10/2010	8:36:21	0
6/10/2010	8:37:21	0
6/10/2010	8:38:21	0
6/10/2010	8:39:21	0
6/10/2010	8:40:21	0
6/10/2010	8:41:21	0
6/10/2010	8:42:21	0
6/10/2010	8:43:21	0
6/10/2010	8:44:21	0
6/10/2010	8:45:21	0
6/10/2010	8:46:21	0
6/10/2010	8:47:21	0
6/10/2010	8:48:21	0
6/10/2010	8:49:21	0
6/10/2010	8:50:21	0
6/10/2010	8:51:21	0
6/10/2010	8:52:21	0
6/10/2010	8:53:21	0.001
6/10/2010	8:54:21	0
6/10/2010	8:55:21	0
6/10/2010	8:56:21	0.001
6/10/2010	8:57:21	0
6/10/2010	8:58:21	0
6/10/2010	8:59:21	0
6/10/2010	9:00:21	0.001
6/10/2010	9:01:21	0.001
6/10/2010	9:02:21	0
6/10/2010	9:03:21	0
6/10/2010	9:04:21	0.001
6/10/2010	9:05:21	0
6/10/2010	9:06:21	0.001
6/10/2010	9:07:21	0
6/10/2010	9:08:21	0
6/10/2010	9:09:21	0
6/10/2010	9:10:21	0
6/10/2010	9:11:21	0
6/10/2010	9:12:21	0
6/10/2010	9:13:21	0
6/10/2010	9:14:21	0
6/10/2010	9:15:21	0
6/10/2010	9:16:21	0

Work Zone Dust Monitoring Data - June 10, 2010
Walsh Field - Varsity Diamond
New Bedford, Massachusetts

6/10/2010	9:17:21	0
6/10/2010	9:18:21	0
6/10/2010	9:19:21	0.001
6/10/2010	9:20:21	0
6/10/2010	9:21:21	0
6/10/2010	9:22:21	0
6/10/2010	9:23:21	0
6/10/2010	9:24:21	0
6/10/2010	9:25:21	0
6/10/2010	9:26:21	0
6/10/2010	9:27:21	0
6/10/2010	9:28:21	0
6/10/2010	9:29:21	0
6/10/2010	9:30:21	0
6/10/2010	9:31:21	0
6/10/2010	9:32:21	0
6/10/2010	9:33:21	0
6/10/2010	9:34:21	0
6/10/2010	9:35:21	0
6/10/2010	9:36:21	0
6/10/2010	9:37:21	0
6/10/2010	9:38:21	0
6/10/2010	9:39:21	0
6/10/2010	9:40:21	0
6/10/2010	9:41:21	0
6/10/2010	9:42:21	0
6/10/2010	9:43:21	0
6/10/2010	9:44:21	0
6/10/2010	9:45:21	0
6/10/2010	9:46:21	0
6/10/2010	9:47:21	0
6/10/2010	9:48:21	0
6/10/2010	9:49:21	0
6/10/2010	9:50:21	0
6/10/2010	9:51:21	0
6/10/2010	9:52:21	0
6/10/2010	9:53:21	0
6/10/2010	9:54:21	0
6/10/2010	9:55:21	0
6/10/2010	9:56:21	0
6/10/2010	9:57:21	0
6/10/2010	9:58:21	0
6/10/2010	9:59:21	0
6/10/2010	10:00:21	0
6/10/2010	10:01:21	0
6/10/2010	10:02:21	0
6/10/2010	10:03:21	0
6/10/2010	10:04:21	0
6/10/2010	10:05:21	0
6/10/2010	10:06:21	0
6/10/2010	10:07:21	0
6/10/2010	10:08:21	0
6/10/2010	10:09:21	0

Work Zone Dust Monitoring Data - June 10, 2010
Walsh Field - Varsity Diamond
New Bedford, Massachusetts

6/10/2010	10:10:21	0
6/10/2010	10:11:21	0.001
6/10/2010	10:12:21	0
6/10/2010	10:13:21	0
6/10/2010	10:14:21	0
6/10/2010	10:15:21	0
6/10/2010	10:16:21	0
6/10/2010	10:17:21	0
6/10/2010	10:18:21	0
6/10/2010	10:19:21	0
6/10/2010	10:20:21	0.016
6/10/2010	10:21:21	0.016
6/10/2010	10:22:21	0
6/10/2010	10:23:21	0
6/10/2010	10:24:21	0
6/10/2010	10:25:21	0
6/10/2010	10:26:21	0
6/10/2010	10:27:21	0
6/10/2010	10:28:21	0
6/10/2010	10:29:21	0
6/10/2010	10:30:21	0
6/10/2010	10:31:21	0
6/10/2010	10:32:21	0
6/10/2010	10:33:21	0
6/10/2010	10:34:21	0
6/10/2010	10:35:21	0
6/10/2010	10:36:21	0
6/10/2010	10:37:21	0
6/10/2010	10:38:21	0
6/10/2010	10:39:21	0
6/10/2010	10:40:21	0.001
6/10/2010	10:41:21	0
6/10/2010	10:42:21	0
6/10/2010	10:43:21	0
6/10/2010	10:44:21	0.001
6/10/2010	10:45:21	0
6/10/2010	10:46:21	0
6/10/2010	10:47:21	0
6/10/2010	10:48:21	0
6/10/2010	10:49:21	0
6/10/2010	10:50:21	0
6/10/2010	10:51:21	0
6/10/2010	10:52:21	0
6/10/2010	10:53:21	0
6/10/2010	10:54:21	0.001
6/10/2010	10:55:21	0
6/10/2010	10:56:21	0.001
6/10/2010	10:57:21	0.001
6/10/2010	10:58:21	0.001
6/10/2010	10:59:21	0
6/10/2010	11:00:21	0
6/10/2010	11:01:21	0.001
6/10/2010	11:02:21	0

Work Zone Dust Monitoring Data - June 10, 2010
Walsh Field - Varsity Diamond
New Bedford, Massachusetts

6/10/2010	11:03:21	0
6/10/2010	11:04:21	0
6/10/2010	11:05:21	0
6/10/2010	11:06:21	0
6/10/2010	11:07:21	0.001
6/10/2010	11:08:21	0.001
6/10/2010	11:09:21	0.001
6/10/2010	11:10:21	0.001
6/10/2010	11:11:21	0.003
6/10/2010	11:12:21	0
6/10/2010	11:13:21	0
6/10/2010	11:14:21	0
6/10/2010	11:15:21	0
6/10/2010	11:16:21	0.001
6/10/2010	11:17:21	0
6/10/2010	11:18:21	0
6/10/2010	11:19:21	0
6/10/2010	11:20:21	0
6/10/2010	11:21:21	0
6/10/2010	11:22:21	0
6/10/2010	11:23:21	0
6/10/2010	11:24:21	0
6/10/2010	11:25:21	0
6/10/2010	11:26:21	0
6/10/2010	11:27:21	0
6/10/2010	11:28:21	0
6/10/2010	11:29:21	0
6/10/2010	11:30:21	0
6/10/2010	11:31:21	0
6/10/2010	11:32:21	0
6/10/2010	11:33:21	0
6/10/2010	11:34:21	0
6/10/2010	11:35:21	0
6/10/2010	11:36:21	0
6/10/2010	11:37:21	0
6/10/2010	11:38:21	0
6/10/2010	11:39:21	0.002
6/10/2010	11:40:21	0.001
6/10/2010	11:41:21	0
6/10/2010	11:42:21	0
6/10/2010	11:43:21	0
6/10/2010	11:44:21	0.001
6/10/2010	11:45:21	0
6/10/2010	11:46:21	0.005
6/10/2010	11:47:21	0.001
6/10/2010	11:48:21	0.002
6/10/2010	11:49:21	0
6/10/2010	11:50:21	0.002
6/10/2010	11:51:21	0
6/10/2010	11:52:21	0
6/10/2010	11:53:21	0.001
6/10/2010	11:54:21	0.001
6/10/2010	11:55:21	0

Work Zone Dust Monitoring Data - June 10, 2010
Walsh Field - Varsity Diamond
New Bedford, Massachusetts

6/10/2010	11:56:21	0
6/10/2010	11:57:21	0
6/10/2010	11:58:21	0
6/10/2010	11:59:21	0
6/10/2010	12:00:21	0
6/10/2010	12:01:21	0
6/10/2010	12:02:21	0.001
6/10/2010	12:03:21	0
6/10/2010	12:04:21	0.001
6/10/2010	12:05:21	0.001
6/10/2010	12:06:21	0.001
6/10/2010	12:07:21	0.001
6/10/2010	12:08:21	0
6/10/2010	12:09:21	0.002
6/10/2010	12:10:21	0.001
6/10/2010	12:11:21	0.005
6/10/2010	12:12:21	0
6/10/2010	12:13:21	0.001
6/10/2010	12:14:21	0
6/10/2010	12:15:21	0
6/10/2010	12:16:21	0.004
6/10/2010	12:17:21	0.004
6/10/2010	12:18:21	0.002
6/10/2010	12:19:21	0.003
6/10/2010	12:20:21	0.001
6/10/2010	12:21:21	0.001
6/10/2010	12:22:21	0
6/10/2010	12:23:21	0
6/10/2010	12:24:21	0
6/10/2010	12:25:21	0
6/10/2010	12:26:21	0
6/10/2010	12:27:21	0
6/10/2010	12:28:21	0
6/10/2010	12:29:21	0.001
6/10/2010	12:30:21	0
6/10/2010	12:31:21	0
6/10/2010	12:32:21	0.003
6/10/2010	12:33:21	0.002
6/10/2010	12:34:21	0.001
6/10/2010	12:35:21	0
6/10/2010	12:36:21	0.001
6/10/2010	12:37:21	0
6/10/2010	12:38:21	0
6/10/2010	12:39:21	0.001
6/10/2010	12:40:21	0.004
6/10/2010	12:41:21	0.01
6/10/2010	12:42:21	0.004
6/10/2010	12:43:21	0.001
6/10/2010	12:44:21	0.006
6/10/2010	12:45:21	0.013
6/10/2010	12:46:21	0.005
6/10/2010	12:47:21	0.005
6/10/2010	12:48:21	0.007

Work Zone Dust Monitoring Data - June 10, 2010
Walsh Field - Varsity Diamond
New Bedford, Massachusetts

6/10/2010	12:49:21	0.002
6/10/2010	12:50:21	0.003
6/10/2010	12:51:21	0.006
6/10/2010	12:52:21	0.008
6/10/2010	12:53:21	0.001

ATTACHMENT B

SELECT RESULTS OF LABORATORY ANALYSIS

ATTACHMENT B

SELECT RESULTS OF LABORATORY ANALYSIS

con-test®
ANALYTICAL LABORATORY
39 Spruce Street ° East Longmeadow, MA 01028 ° FAX 413/525-6405 ° TEL. 413/525-2332

DAVID SULLIVAN
TRC SOLUTIONS - LOWELL
650 SUFFOLK STREET
LOWELL, MA 01852

Purchase Order No.:

Project Location: CITY OF NEW BEDFORD(WALSH)
Date Received: 3/20/2009
Field Sample # : **NAP-SS-01**

LIMS-BAT #: LIMT-24107
Job Number: 115058

Sample ID : **09B08552** ‡Sampled : 3/19/2009
Not Specified

Sample Matrix: SOIL

	Units	Results	Date Analyzed	Analyst	RL	SPEC Limit Lo	Hi	P/ F
PCB 1016	mg/kg dry wt	ND	03/25/09	JB	0.123			
PCB-1221	mg/kg dry wt	ND	03/25/09	JB	0.123			
PCB-1232	mg/kg dry wt	ND	03/25/09	JB	0.123			
PCB-1242	mg/kg dry wt	ND	03/25/09	JB	0.123			
PCB-1248	mg/kg dry wt	ND	03/25/09	JB	0.123			
PCB-1254	mg/kg dry wt	ND	03/25/09	JB	0.123			
PCB-1260	mg/kg dry wt	ND	03/25/09	JB	0.123			
PCB 1262	mg/kg dry wt	ND	03/25/09	JB	0.123			
PCB 1268	mg/kg dry wt	ND	03/25/09	JB	0.123			
Extraction Date PCBs		03/23/2009	03/25/09	JB				

Field Sample # : **NAP-SS-02**

Sample ID : **09B08553** ‡Sampled : 3/19/2009
Not Specified

Sample Matrix: SOIL

	Units	Results	Date Analyzed	Analyst	RL	SPEC Limit Lo	Hi	P/ F
PCB 1016	mg/kg dry wt	ND	03/25/09	JB	0.119			
PCB-1221	mg/kg dry wt	ND	03/25/09	JB	0.119			
PCB-1232	mg/kg dry wt	ND	03/25/09	JB	0.119			
PCB-1242	mg/kg dry wt	ND	03/25/09	JB	0.119			
PCB-1248	mg/kg dry wt	ND	03/25/09	JB	0.119			
PCB-1254	mg/kg dry wt	ND	03/25/09	JB	0.119			
PCB-1260	mg/kg dry wt	ND	03/25/09	JB	0.119			
PCB 1262	mg/kg dry wt	ND	03/25/09	JB	0.119			
PCB 1268	mg/kg dry wt	ND	03/25/09	JB	0.119			
Extraction Date PCBs		03/23/2009	03/25/09	JB				

RL = Reporting Limit

ND = Not Detected at or above the Reporting Limit

NM = Not Measured

SPEC LIMIT = a client specified recommended or regulatory level for comparison with data to determine PASS (P) or FAIL (F) condition of results.

* = See end of report for comments and notes applying to this sample

‡ = See attached chain-of-custody record for time sampled

con-test®
ANALYTICAL LABORATORY
39 Spruce Street ° East Longmeadow, MA 01028 ° FAX 413/525-6405 ° TEL. 413/525-2332

DAVID SULLIVAN
TRC SOLUTIONS - LOWELL
650 SUFFOLK STREET
LOWELL, MA 01852

3/27/2009

Purchase Order No.:

Project Location: CITY OF NEW BEDFORD(WALSH)
Date Received: 3/20/2009
Field Sample # : NAP-SS-03

LIMS-BAT #: LIMT-24107
Job Number: 115058

Sample ID : 09B08554 ‡Sampled : 3/19/2009
Not Specified

Sample Matrix: SOIL

	Units	Results	Date Analyzed	Analyst	RL	SPEC Limit Lo	Hi	P/ F
PCB 1016	mg/kg dry wt	ND	03/25/09	JB	0.120			
PCB-1221	mg/kg dry wt	ND	03/25/09	JB	0.120			
PCB-1232	mg/kg dry wt	ND	03/25/09	JB	0.120			
PCB-1242	mg/kg dry wt	ND	03/25/09	JB	0.120			
PCB-1248	mg/kg dry wt	ND	03/25/09	JB	0.120			
PCB-1254	mg/kg dry wt	ND	03/25/09	JB	0.120			
PCB-1260	mg/kg dry wt	ND	03/25/09	JB	0.120			
PCB 1262	mg/kg dry wt	ND	03/25/09	JB	0.120			
PCB 1268	mg/kg dry wt	ND	03/25/09	JB	0.120			
Extraction Date PCBs		03/23/2009	03/25/09	JB				

Field Sample # : NAP-SS-04

Sample ID : 09B08555 ‡Sampled : 3/19/2009
Not Specified

Sample Matrix: SOIL

	Units	Results	Date Analyzed	Analyst	RL	SPEC Limit Lo	Hi	P/ F
PCB 1016	mg/kg dry wt	ND	03/25/09	JB	0.122			
PCB-1221	mg/kg dry wt	ND	03/25/09	JB	0.122			
PCB-1232	mg/kg dry wt	ND	03/25/09	JB	0.122			
PCB-1242	mg/kg dry wt	ND	03/25/09	JB	0.122			
PCB-1248	mg/kg dry wt	ND	03/25/09	JB	0.122			
PCB-1254	mg/kg dry wt	ND	03/25/09	JB	0.122			
PCB-1260	mg/kg dry wt	ND	03/25/09	JB	0.122			
PCB 1262	mg/kg dry wt	ND	03/25/09	JB	0.122			
PCB 1268	mg/kg dry wt	ND	03/25/09	JB	0.122			
Extraction Date PCBs		03/23/2009	03/25/09	JB				

RL = Reporting Limit

ND = Not Detected at or above the Reporting Limit

NM = Not Measured

SPEC LIMIT = a client specified recommended or regulatory level for comparison with data to determine PASS (P) or FAIL (F) condition of results.

* = See end of report for comments and notes applying to this sample

‡ = See attached chain-of-custody record for time sampled

con-test®
ANALYTICAL LABORATORY
39 Spruce Street ° East Longmeadow, MA 01028 ° FAX 413/525-6405 ° TEL. 413/525-2332

DAVID SULLIVAN
TRC SOLUTIONS - LOWELL
650 SUFFOLK STREET
LOWELL, MA 01852

3/27/2009

Purchase Order No.:

Project Location: CITY OF NEW BEDFORD(WALSH)
Date Received: 3/20/2009
Field Sample # : NAP-SS-01

LIMS-BAT #: LIMT-24107
Job Number: 115058

Sample ID : 09B08552

‡Sampled : 3/19/2009
Not Specified

Sample Matrix: SOIL

	Units	Results	Date Analyzed	Analyst	RL	SPEC Limit Lo	SPEC Limit Hi	P/ F
Acetone	mg/kg dry wt	ND	03/23/09	MFF	0.13			
tert-Amylmethyl Ether	mg/kg dry wt	ND	03/23/09	MFF	0.002			
Benzene	mg/kg dry wt	ND	03/23/09	MFF	0.003			
Bromobenzene	mg/kg dry wt	ND	03/23/09	MFF	0.003			
Bromochloromethane	mg/kg dry wt	ND	03/23/09	MFF	0.003			
Bromodichloromethane	mg/kg dry wt	ND	03/23/09	MFF	0.003			
Bromoform	mg/kg dry wt	ND	03/23/09	MFF	0.003			
Bromomethane	mg/kg dry wt	ND	03/23/09	MFF	0.013			
2-Butanone (MEK)	mg/kg dry wt	ND	03/23/09	MFF	0.052			
n-Butylbenzene	mg/kg dry wt	ND	03/23/09	MFF	0.003			
sec-Butylbenzene	mg/kg dry wt	ND	03/23/09	MFF	0.003			
tert-Butylbenzene	mg/kg dry wt	ND	03/23/09	MFF	0.003			
tert-Butylethyl Ether	mg/kg dry wt	ND	03/23/09	MFF	0.002			
Carbon Disulfide	mg/kg dry wt	ND	03/23/09	MFF	0.013			
Carbon Tetrachloride	mg/kg dry wt	ND	03/23/09	MFF	0.003			
Chlorobenzene	mg/kg dry wt	ND	03/23/09	MFF	0.003			
Chlorodibromomethane	mg/kg dry wt	ND	03/23/09	MFF	0.002			
Chloroethane	mg/kg dry wt	ND	03/23/09	MFF	0.026			
Chloroform	mg/kg dry wt	ND	03/23/09	MFF	0.006			
Chloromethane	mg/kg dry wt	ND	03/23/09	MFF	0.013			
2-Chlorotoluene	mg/kg dry wt	ND	03/23/09	MFF	0.003			
4-Chlorotoluene	mg/kg dry wt	ND	03/23/09	MFF	0.003			
1,2-Dibromo-3-Chloropropane	mg/kg dry wt	ND	03/23/09	MFF	0.013			
1,2-Dibromoethane	mg/kg dry wt	ND	03/23/09	MFF	0.002			
Dibromomethane	mg/kg dry wt	ND	03/23/09	MFF	0.003			
1,2-Dichlorobenzene	mg/kg dry wt	ND	03/23/09	MFF	0.003			
1,3-Dichlorobenzene	mg/kg dry wt	ND	03/23/09	MFF	0.003			
1,4-Dichlorobenzene	mg/kg dry wt	ND	03/23/09	MFF	0.003			
Dichlorodifluoromethane	mg/kg dry wt	ND	03/23/09	MFF	0.026			

RL = Reporting Limit

ND = Not Detected at or above the Reporting Limit

NM = Not Measured

SPEC LIMIT = a client specified recommended or regulatory level for comparison with data to determine PASS (P) or FAIL (F) condition of results.

* = See end of report for comments and notes applying to this sample

‡ = See attached chain-of-custody record for time sampled

con-test®
ANALYTICAL LABORATORY
39 Spruce Street ° East Longmeadow, MA 01028 ° FAX 413/525-6405 ° TEL. 413/525-2332

DAVID SULLIVAN
TRC SOLUTIONS - LOWELL
650 SUFFOLK STREET
LOWELL, MA 01852

Purchase Order No.:

Project Location: CITY OF NEW BEDFORD(WALSH)
Date Received: 3/20/2009
Field Sample # : **NAP-SS-01**
Sample ID : **09B08552**

‡Sampled : 3/19/2009
Not Specified

LIMS-BAT #: LIMT-24107
Job Number: 115058

Sample Matrix: SOIL

	Units	Results	Date Analyzed	Analyst	RL	SPEC Limit Lo	SPEC Limit Hi	P/ F
1,1-Dichloroethane	mg/kg dry wt	ND	03/23/09	MFF	0.003			
1,2-Dichloroethane	mg/kg dry wt	ND	03/23/09	MFF	0.003			
1,1-Dichloroethylene	mg/kg dry wt	ND	03/23/09	MFF	0.006			
cis-1,2-Dichloroethylene	mg/kg dry wt	ND	03/23/09	MFF	0.003			
trans-1,2-Dichloroethylene	mg/kg dry wt	ND	03/23/09	MFF	0.003			
1,2-Dichloropropane	mg/kg dry wt	ND	03/23/09	MFF	0.003			
1,3-Dichloropropane	mg/kg dry wt	ND	03/23/09	MFF	0.002			
2,2-Dichloropropane	mg/kg dry wt	ND	03/23/09	MFF	0.003			
1,1-Dichloropropene	mg/kg dry wt	ND	03/23/09	MFF	0.003			
cis-1,3-Dichloropropene	mg/kg dry wt	ND	03/23/09	MFF	0.002			
trans-1,3-Dichloropropene	mg/kg dry wt	ND	03/23/09	MFF	0.002			
Diethyl Ether	mg/kg dry wt	ND	03/23/09	MFF	0.026			
Diisopropyl Ether	mg/kg dry wt	ND	03/23/09	MFF	0.002			
1,4-Dioxane	mg/kg dry wt	ND	03/23/09	MFF	0.13			
Ethyl Benzene	mg/kg dry wt	ND	03/23/09	MFF	0.003			
Hexachlorobutadiene	mg/kg dry wt	ND	03/23/09	MFF	0.003			
2-Hexanone	mg/kg dry wt	ND	03/23/09	MFF	0.026			
Isopropylbenzene	mg/kg dry wt	ND	03/23/09	MFF	0.003			
p-Isopropyltoluene	mg/kg dry wt	ND	03/23/09	MFF	0.003			
MTBE	mg/kg dry wt	ND	03/23/09	MFF	0.006			
Methylene Chloride	mg/kg dry wt	ND	03/23/09	MFF	0.026			
MIBK	mg/kg dry wt	ND	03/23/09	MFF	0.026			
Naphthalene	mg/kg dry wt	ND	03/23/09	MFF	0.013			
n-Propylbenzene	mg/kg dry wt	ND	03/23/09	MFF	0.003			
Styrene	mg/kg dry wt	ND	03/23/09	MFF	0.003			
1,1,1,2-Tetrachloroethane	mg/kg dry wt	ND	03/23/09	MFF	0.003			
1,1,2,2-Tetrachloroethane	mg/kg dry wt	ND	03/23/09	MFF	0.002			
Tetrachloroethylene	mg/kg dry wt	ND	03/23/09	MFF	0.003			
Tetrahydrofuran	mg/kg dry wt	ND	03/23/09	MFF	0.013			

RL = Reporting Limit
ND = Not Detected at or above the Reporting Limit
NM = Not Measured
* = See end of report for comments and notes applying to this sample
‡ = See attached chain-of-custody record for time sampled

SPEC LIMIT = a client specified recommended or regulatory level for comparison with data to determine PASS (P) or FAIL (F) condition of results.

con-test®
ANALYTICAL LABORATORY
39 Spruce Street ° East Longmeadow, MA 01028 ° FAX 413/525-6405 ° TEL. 413/525-2332

DAVID SULLIVAN
TRC SOLUTIONS - LOWELL
650 SUFFOLK STREET
LOWELL, MA 01852

3/27/2009

Purchase Order No.:

Project Location: CITY OF NEW BEDFORD(WALSH)
Date Received: 3/20/2009
Field Sample # : NAP-SS-01

LIMS-BAT #: LIMT-24107
Job Number: 115058

Sample ID : 09B08552 ‡Sampled : 3/19/2009
Not Specified

Sample Matrix: SOIL

	Units	Results	Date Analyzed	Analyst	RL	SPEC Limit Lo	SPEC Limit Hi	P/ F
Toluene	mg/kg dry wt	ND	03/23/09	MFF	0.003			
1,2,3-Trichlorobenzene	mg/kg dry wt	ND	03/23/09	MFF	0.003			
1,2,4-Trichlorobenzene	mg/kg dry wt	ND	03/23/09	MFF	0.003			
1,1,1-Trichloroethane	mg/kg dry wt	ND	03/23/09	MFF	0.003			
1,1,2-Trichloroethane	mg/kg dry wt	ND	03/23/09	MFF	0.003			
Trichloroethylene	mg/kg dry wt	ND	03/23/09	MFF	0.003			
Trichlorofluoromethane	mg/kg dry wt	ND	03/23/09	MFF	0.013			
1,2,3-Trichloropropane	mg/kg dry wt	ND	03/23/09	MFF	0.003			
1,2,4-Trimethylbenzene	mg/kg dry wt	ND	03/23/09	MFF	0.003			
1,3,5-Trimethylbenzene	mg/kg dry wt	ND	03/23/09	MFF	0.003			
Vinyl Chloride	mg/kg dry wt	ND	03/23/09	MFF	0.013			
m + p Xylene	mg/kg dry wt	ND	03/23/09	MFF	0.006			
o-Xylene	mg/kg dry wt	ND	03/23/09	MFF	0.003			

Analytical Method:
SW846 8260
SAMPLES ARE CONCENTRATED BY PURGE & TRAP, FOLLOWED BY GC/MS TARGET COMPOUND ANALYSIS.

RL = Reporting Limit

ND = Not Detected at or above the Reporting Limit

NM = Not Measured

SPEC LIMIT = a client specified recommended or regulatory level for comparison with data to determine PASS (P) or FAIL (F) condition of results.

* = See end of report for comments and notes applying to this sample

‡ = See attached chain-of-custody record for time sampled

con-test®
ANALYTICAL LABORATORY
39 Spruce Street ° East Longmeadow, MA 01028 ° FAX 413/525-6405 ° TEL. 413/525-2332

DAVID SULLIVAN
TRC SOLUTIONS - LOWELL
650 SUFFOLK STREET
LOWELL, MA 01852

3/27/2009

Purchase Order No.:

Project Location: CITY OF NEW BEDFORD(WALSH)
Date Received: 3/20/2009
Field Sample # : NAP-SS-02
Sample ID : 09B08553

‡Sampled : 3/19/2009
Not Specified

LIMS-BAT #: LIMT-24107
Job Number: 115058

Sample Matrix: SOIL

	Units	Results	Date Analyzed	Analyst	RL	SPEC Limit Lo	SPEC Limit Hi	P/ F
Acetone	mg/kg dry wt	ND	03/23/09	MFF	0.12			
tert-Amylmethyl Ether	mg/kg dry wt	ND	03/23/09	MFF	0.002			
Benzene	mg/kg dry wt	ND	03/23/09	MFF	0.003			
Bromobenzene	mg/kg dry wt	ND	03/23/09	MFF	0.003			
Bromochloromethane	mg/kg dry wt	ND	03/23/09	MFF	0.003			
Bromodichloromethane	mg/kg dry wt	ND	03/23/09	MFF	0.003			
Bromoform	mg/kg dry wt	ND	03/23/09	MFF	0.003			
Bromomethane	mg/kg dry wt	ND	03/23/09	MFF	0.012			
2-Butanone (MEK)	mg/kg dry wt	ND	03/23/09	MFF	0.047			
n-Butylbenzene	mg/kg dry wt	ND	03/23/09	MFF	0.003			
sec-Butylbenzene	mg/kg dry wt	ND	03/23/09	MFF	0.003			
tert-Butylbenzene	mg/kg dry wt	ND	03/23/09	MFF	0.003			
tert-Butylethyl Ether	mg/kg dry wt	ND	03/23/09	MFF	0.002			
Carbon Disulfide	mg/kg dry wt	ND	03/23/09	MFF	0.012			
Carbon Tetrachloride	mg/kg dry wt	ND	03/23/09	MFF	0.003			
Chlorobenzene	mg/kg dry wt	ND	03/23/09	MFF	0.003			
Chlorodibromomethane	mg/kg dry wt	ND	03/23/09	MFF	0.002			
Chloroethane	mg/kg dry wt	ND	03/23/09	MFF	0.024			
Chloroform	mg/kg dry wt	ND	03/23/09	MFF	0.005			
Chloromethane	mg/kg dry wt	ND	03/23/09	MFF	0.012			
2-Chlorotoluene	mg/kg dry wt	ND	03/23/09	MFF	0.003			
4-Chlorotoluene	mg/kg dry wt	ND	03/23/09	MFF	0.003			
1,2-Dibromo-3-Chloropropane	mg/kg dry wt	ND	03/23/09	MFF	0.012			
1,2-Dibromoethane	mg/kg dry wt	ND	03/23/09	MFF	0.002			
Dibromomethane	mg/kg dry wt	ND	03/23/09	MFF	0.003			
1,2-Dichlorobenzene	mg/kg dry wt	ND	03/23/09	MFF	0.003			
1,3-Dichlorobenzene	mg/kg dry wt	ND	03/23/09	MFF	0.003			
1,4-Dichlorobenzene	mg/kg dry wt	ND	03/23/09	MFF	0.003			
Dichlorodifluoromethane	mg/kg dry wt	ND	03/23/09	MFF	0.024			

RL = Reporting Limit

ND = Not Detected at or above the Reporting Limit

NM = Not Measured

SPEC LIMIT = a client specified recommended or regulatory level for comparison with data to determine PASS (P) or FAIL (F) condition of results.

* = See end of report for comments and notes applying to this sample

‡ = See attached chain-of-custody record for time sampled

con-test®
ANALYTICAL LABORATORY
39 Spruce Street ° East Longmeadow, MA 01028 ° FAX 413/525-6405 ° TEL. 413/525-2332

DAVID SULLIVAN
TRC SOLUTIONS - LOWELL
650 SUFFOLK STREET
LOWELL, MA 01852

Purchase Order No.:

Project Location: CITY OF NEW BEDFORD(WALSH)
Date Received: 3/20/2009
Field Sample # : NAP-SS-02

LIMS-BAT #: LIMT-24107
Job Number: 115058

Sample ID : 09B08553 ‡Sampled : 3/19/2009
Not Specified

Sample Matrix: SOIL

	Units	Results	Date Analyzed	Analyst	RL	SPEC Limit Lo	Hi	P/ F
1,1-Dichloroethane	mg/kg dry wt	ND	03/23/09	MFF	0.003			
1,2-Dichloroethane	mg/kg dry wt	ND	03/23/09	MFF	0.003			
1,1-Dichloroethylene	mg/kg dry wt	ND	03/23/09	MFF	0.005			
cis-1,2-Dichloroethylene	mg/kg dry wt	ND	03/23/09	MFF	0.003			
trans-1,2-Dichloroethylene	mg/kg dry wt	ND	03/23/09	MFF	0.003			
1,2-Dichloropropane	mg/kg dry wt	ND	03/23/09	MFF	0.003			
1,3-Dichloropropane	mg/kg dry wt	ND	03/23/09	MFF	0.002			
2,2-Dichloropropane	mg/kg dry wt	ND	03/23/09	MFF	0.003			
1,1-Dichloropropene	mg/kg dry wt	ND	03/23/09	MFF	0.003			
cis-1,3-Dichloropropene	mg/kg dry wt	ND	03/23/09	MFF	0.002			
trans-1,3-Dichloropropene	mg/kg dry wt	ND	03/23/09	MFF	0.002			
Diethyl Ether	mg/kg dry wt	ND	03/23/09	MFF	0.024			
Diisopropyl Ether	mg/kg dry wt	ND	03/23/09	MFF	0.002			
1,4-Dioxane	mg/kg dry wt	ND	03/23/09	MFF	0.12			
Ethyl Benzene	mg/kg dry wt	ND	03/23/09	MFF	0.003			
Hexachlorobutadiene	mg/kg dry wt	ND	03/23/09	MFF	0.003			
2-Hexanone	mg/kg dry wt	ND	03/23/09	MFF	0.024			
Isopropylbenzene	mg/kg dry wt	ND	03/23/09	MFF	0.003			
p-Isopropyltoluene	mg/kg dry wt	ND	03/23/09	MFF	0.003			
MTBE	mg/kg dry wt	ND	03/23/09	MFF	0.005			
Methylene Chloride	mg/kg dry wt	ND	03/23/09	MFF	0.024			
MIBK	mg/kg dry wt	ND	03/23/09	MFF	0.024			
Naphthalene	mg/kg dry wt	ND	03/23/09	MFF	0.012			
n-Propylbenzene	mg/kg dry wt	ND	03/23/09	MFF	0.003			
Styrene	mg/kg dry wt	ND	03/23/09	MFF	0.003			
1,1,1,2-Tetrachloroethane	mg/kg dry wt	ND	03/23/09	MFF	0.003			
1,1,2,2-Tetrachloroethane	mg/kg dry wt	ND	03/23/09	MFF	0.002			
Tetrachloroethylene	mg/kg dry wt	ND	03/23/09	MFF	0.003			
Tetrahydrofuran	mg/kg dry wt	ND	03/23/09	MFF	0.012			

RL = Reporting Limit

ND = Not Detected at or above the Reporting Limit

NM = Not Measured

SPEC LIMIT = a client specified recommended or regulatory level for comparison with data to determine PASS (P) or FAIL (F) condition of results.

* = See end of report for comments and notes applying to this sample

‡ = See attached chain-of-custody record for time sampled

con-test®
ANALYTICAL LABORATORY
39 Spruce Street ° East Longmeadow, MA 01028 ° FAX 413/525-6405 ° TEL. 413/525-2332

DAVID SULLIVAN
TRC SOLUTIONS - LOWELL
650 SUFFOLK STREET
LOWELL, MA 01852

3/27/2009

Purchase Order No.:

Project Location: CITY OF NEW BEDFORD(WALSH)
Date Received: 3/20/2009
Field Sample # : NAP-SS-02

LIMS-BAT #: LIMT-24107
Job Number: 115058

Sample ID : 09B08553

‡Sampled : 3/19/2009
Not Specified

Sample Matrix: SOIL

	Units	Results	Date Analyzed	Analyst	RL	SPEC Limit Lo	Hi	P/ F
Toluene	mg/kg dry wt	ND	03/23/09	MFF	0.003			
1,2,3-Trichlorobenzene	mg/kg dry wt	ND	03/23/09	MFF	0.003			
1,2,4-Trichlorobenzene	mg/kg dry wt	ND	03/23/09	MFF	0.003			
1,1,1-Trichloroethane	mg/kg dry wt	ND	03/23/09	MFF	0.003			
1,1,2-Trichloroethane	mg/kg dry wt	ND	03/23/09	MFF	0.003			
Trichloroethylene	mg/kg dry wt	ND	03/23/09	MFF	0.003			
Trichlorofluoromethane	mg/kg dry wt	ND	03/23/09	MFF	0.012			
1,2,3-Trichloropropane	mg/kg dry wt	ND	03/23/09	MFF	0.003			
1,2,4-Trimethylbenzene	mg/kg dry wt	ND	03/23/09	MFF	0.003			
1,3,5-Trimethylbenzene	mg/kg dry wt	ND	03/23/09	MFF	0.003			
Vinyl Chloride	mg/kg dry wt	ND	03/23/09	MFF	0.012			
m + p Xylene	mg/kg dry wt	ND	03/23/09	MFF	0.005			
o-Xylene	mg/kg dry wt	ND	03/23/09	MFF	0.003			

Analytical Method:
SW846 8260
SAMPLES ARE CONCENTRATED BY PURGE & TRAP, FOLLOWED BY GC/MS TARGET COMPOUND ANALYSIS.

RL = Reporting Limit

ND = Not Detected at or above the Reporting Limit

NM = Not Measured

SPEC LIMIT = a client specified recommended or regulatory level for comparison with data to determine PASS (P) or FAIL (F) condition of results.

* = See end of report for comments and notes applying to this sample

‡ = See attached chain-of-custody record for time sampled

con-test®
ANALYTICAL LABORATORY
39 Spruce Street ° East Longmeadow, MA 01028 ° FAX 413/525-6405 ° TEL. 413/525-2332

DAVID SULLIVAN
TRC SOLUTIONS - LOWELL
650 SUFFOLK STREET
LOWELL, MA 01852

Purchase Order No.:

Project Location: CITY OF NEW BEDFORD(WALSH)
Date Received: 3/20/2009
Field Sample # : **NAP-SS-03**
Sample ID : **09B08554** ‡Sampled : 3/19/2009
Not Specified

LIMS-BAT #: LIMT-24107
Job Number: 115058

Sample Matrix: SOIL

	Units	Results	Date Analyzed	Analyst	RL	SPEC Limit Lo	Hi	P/ F
Acetone	mg/kg dry wt	ND	03/23/09	MFF	0.14			
tert-Amylmethyl Ether	mg/kg dry wt	ND	03/23/09	MFF	0.002			
Benzene	mg/kg dry wt	ND	03/23/09	MFF	0.003			
Bromobenzene	mg/kg dry wt	ND	03/23/09	MFF	0.003			
Bromochloromethane	mg/kg dry wt	ND	03/23/09	MFF	0.003			
Bromodichloromethane	mg/kg dry wt	ND	03/23/09	MFF	0.003			
Bromoform	mg/kg dry wt	ND	03/23/09	MFF	0.003			
Bromomethane	mg/kg dry wt	ND	03/23/09	MFF	0.014			
2-Butanone (MEK)	mg/kg dry wt	ND	03/23/09	MFF	0.054			
n-Butylbenzene	mg/kg dry wt	ND	03/23/09	MFF	0.003			
sec-Butylbenzene	mg/kg dry wt	ND	03/23/09	MFF	0.003			
tert-Butylbenzene	mg/kg dry wt	ND	03/23/09	MFF	0.003			
tert-Butylethyl Ether	mg/kg dry wt	ND	03/23/09	MFF	0.002			
Carbon Disulfide	mg/kg dry wt	ND	03/23/09	MFF	0.014			
Carbon Tetrachloride	mg/kg dry wt	ND	03/23/09	MFF	0.003			
Chlorobenzene	mg/kg dry wt	ND	03/23/09	MFF	0.003			
Chlorodibromomethane	mg/kg dry wt	ND	03/23/09	MFF	0.002			
Chloroethane	mg/kg dry wt	ND	03/23/09	MFF	0.027			
Chloroform	mg/kg dry wt	ND	03/23/09	MFF	0.006			
Chloromethane	mg/kg dry wt	ND	03/23/09	MFF	0.014			
2-Chlorotoluene	mg/kg dry wt	ND	03/23/09	MFF	0.003			
4-Chlorotoluene	mg/kg dry wt	ND	03/23/09	MFF	0.003			
1,2-Dibromo-3-Chloropropane	mg/kg dry wt	ND	03/23/09	MFF	0.014			
1,2-Dibromoethane	mg/kg dry wt	ND	03/23/09	MFF	0.002			
Dibromomethane	mg/kg dry wt	ND	03/23/09	MFF	0.003			
1,2-Dichlorobenzene	mg/kg dry wt	ND	03/23/09	MFF	0.003			
1,3-Dichlorobenzene	mg/kg dry wt	ND	03/23/09	MFF	0.003			
1,4-Dichlorobenzene	mg/kg dry wt	ND	03/23/09	MFF	0.003			
Dichlorodifluoromethane	mg/kg dry wt	ND	03/23/09	MFF	0.027			

RL = Reporting Limit

ND = Not Detected at or above the Reporting Limit

NM = Not Measured

SPEC LIMIT = a client specified recommended or regulatory level for comparison with data to determine PASS (P) or FAIL (F) condition of results.

* = See end of report for comments and notes applying to this sample

‡ = See attached chain-of-custody record for time sampled

con-test®
ANALYTICAL LABORATORY
39 Spruce Street ° East Longmeadow, MA 01028 ° FAX 413/525-6405 ° TEL. 413/525-2332

DAVID SULLIVAN
TRC SOLUTIONS - LOWELL
650 SUFFOLK STREET
LOWELL, MA 01852

3/27/2009

Purchase Order No.:

Project Location: CITY OF NEW BEDFORD(WALSH)
Date Received: 3/20/2009
Field Sample # : NAP-SS-03
Sample ID : 09B08554

‡Sampled : 3/19/2009
Not Specified

LIMS-BAT #: LIMT-24107
Job Number: 115058

Sample Matrix: SOIL

	Units	Results	Date Analyzed	Analyst	RL	SPEC Limit Lo	Hi	P/ F
1,1-Dichloroethane	mg/kg dry wt	ND	03/23/09	MFF	0.003			
1,2-Dichloroethane	mg/kg dry wt	ND	03/23/09	MFF	0.003			
1,1-Dichloroethylene	mg/kg dry wt	ND	03/23/09	MFF	0.006			
cis-1,2-Dichloroethylene	mg/kg dry wt	ND	03/23/09	MFF	0.003			
trans-1,2-Dichloroethylene	mg/kg dry wt	ND	03/23/09	MFF	0.003			
1,2-Dichloropropane	mg/kg dry wt	ND	03/23/09	MFF	0.003			
1,3-Dichloropropane	mg/kg dry wt	ND	03/23/09	MFF	0.002			
2,2-Dichloropropane	mg/kg dry wt	ND	03/23/09	MFF	0.003			
1,1-Dichloropropene	mg/kg dry wt	ND	03/23/09	MFF	0.003			
cis-1,3-Dichloropropene	mg/kg dry wt	ND	03/23/09	MFF	0.002			
trans-1,3-Dichloropropene	mg/kg dry wt	ND	03/23/09	MFF	0.002			
Diethyl Ether	mg/kg dry wt	ND	03/23/09	MFF	0.027			
Diisopropyl Ether	mg/kg dry wt	ND	03/23/09	MFF	0.002			
1,4-Dioxane	mg/kg dry wt	ND	03/23/09	MFF	0.14			
Ethyl Benzene	mg/kg dry wt	ND	03/23/09	MFF	0.003			
Hexachlorobutadiene	mg/kg dry wt	ND	03/23/09	MFF	0.003			
2-Hexanone	mg/kg dry wt	ND	03/23/09	MFF	0.027			
Isopropylbenzene	mg/kg dry wt	ND	03/23/09	MFF	0.003			
p-Isopropyltoluene	mg/kg dry wt	ND	03/23/09	MFF	0.003			
MTBE	mg/kg dry wt	ND	03/23/09	MFF	0.006			
Methylene Chloride	mg/kg dry wt	ND	03/23/09	MFF	0.027			
MIBK	mg/kg dry wt	ND	03/23/09	MFF	0.027			
Naphthalene	mg/kg dry wt	ND	03/23/09	MFF	0.014			
n-Propylbenzene	mg/kg dry wt	ND	03/23/09	MFF	0.003			
Styrene	mg/kg dry wt	ND	03/23/09	MFF	0.003			
1,1,1,2-Tetrachloroethane	mg/kg dry wt	ND	03/23/09	MFF	0.003			
1,1,2,2-Tetrachloroethane	mg/kg dry wt	ND	03/23/09	MFF	0.002			
Tetrachloroethylene	mg/kg dry wt	ND	03/23/09	MFF	0.003			
Tetrahydrofuran	mg/kg dry wt	ND	03/23/09	MFF	0.014			

RL = Reporting Limit

ND = Not Detected at or above the Reporting Limit

NM = Not Measured

SPEC LIMIT = a client specified recommended or regulatory level for comparison with data to determine PASS (P) or FAIL (F) condition of results.

* = See end of report for comments and notes applying to this sample

‡ = See attached chain-of-custody record for time sampled

con-test®
ANALYTICAL LABORATORY
39 Spruce Street ° East Longmeadow, MA 01028 ° FAX 413/525-6405 ° TEL. 413/525-2332

DAVID SULLIVAN
TRC SOLUTIONS - LOWELL
650 SUFFOLK STREET
LOWELL, MA 01852

3/27/2009

Purchase Order No.:

Project Location: CITY OF NEW BEDFORD(WALSH)
Date Received: 3/20/2009
Field Sample # : NAP-SS-03

LIMS-BAT #: LIMT-24107
Job Number: 115058

Sample ID : 09B08554

‡Sampled : 3/19/2009
Not Specified

Sample Matrix: SOIL

	Units	Results	Date Analyzed	Analyst	RL	SPEC Limit Lo	Hi	P/ F
Toluene	mg/kg dry wt	ND	03/23/09	MFF	0.003			
1,2,3-Trichlorobenzene	mg/kg dry wt	ND	03/23/09	MFF	0.003			
1,2,4-Trichlorobenzene	mg/kg dry wt	ND	03/23/09	MFF	0.003			
1,1,1-Trichloroethane	mg/kg dry wt	ND	03/23/09	MFF	0.003			
1,1,2-Trichloroethane	mg/kg dry wt	ND	03/23/09	MFF	0.003			
Trichloroethylene	mg/kg dry wt	ND	03/23/09	MFF	0.003			
Trichlorofluoromethane	mg/kg dry wt	ND	03/23/09	MFF	0.014			
1,2,3-Trichloropropane	mg/kg dry wt	ND	03/23/09	MFF	0.003			
1,2,4-Trimethylbenzene	mg/kg dry wt	ND	03/23/09	MFF	0.003			
1,3,5-Trimethylbenzene	mg/kg dry wt	ND	03/23/09	MFF	0.003			
Vinyl Chloride	mg/kg dry wt	ND	03/23/09	MFF	0.014			
m + p Xylene	mg/kg dry wt	ND	03/23/09	MFF	0.006			
o-Xylene	mg/kg dry wt	ND	03/23/09	MFF	0.003			

Analytical Method:
SW846 8260
SAMPLES ARE CONCENTRATED BY PURGE & TRAP, FOLLOWED BY GC/MS TARGET COMPOUND ANALYSIS.

RL = Reporting Limit

ND = Not Detected at or above the Reporting Limit

NM = Not Measured

SPEC LIMIT = a client specified recommended or regulatory level for comparison with data to determine PASS (P) or FAIL (F) condition of results.

* = See end of report for comments and notes applying to this sample

‡ = See attached chain-of-custody record for time sampled

con-test®
ANALYTICAL LABORATORY
39 Spruce Street ° East Longmeadow, MA 01028 ° FAX 413/525-6405 ° TEL. 413/525-2332

DAVID SULLIVAN
TRC SOLUTIONS - LOWELL
650 SUFFOLK STREET
LOWELL, MA 01852

3/27/2009

Purchase Order No.:

Project Location: CITY OF NEW BEDFORD(WALSH)
Date Received: 3/20/2009
Field Sample # : **NAP-SS-04**
Sample ID : **09B08555** ‡Sampled : 3/19/2009
Not Specified

LIMS-BAT #: LIMT-24107
Job Number: 115058

Sample Matrix: SOIL

	Units	Results	Date Analyzed	Analyst	RL	SPEC Limit Lo	Hi	P/ F
Acetone	mg/kg dry wt	ND	03/23/09	MFF	0.12			
tert-Amylmethyl Ether	mg/kg dry wt	ND	03/23/09	MFF	0.002			
Benzene	mg/kg dry wt	ND	03/23/09	MFF	0.003			
Bromobenzene	mg/kg dry wt	ND	03/23/09	MFF	0.003			
Bromochloromethane	mg/kg dry wt	ND	03/23/09	MFF	0.003			
Bromodichloromethane	mg/kg dry wt	ND	03/23/09	MFF	0.003			
Bromoform	mg/kg dry wt	ND	03/23/09	MFF	0.003			
Bromomethane	mg/kg dry wt	ND	03/23/09	MFF	0.012			
2-Butanone (MEK)	mg/kg dry wt	ND	03/23/09	MFF	0.047			
n-Butylbenzene	mg/kg dry wt	ND	03/23/09	MFF	0.003			
sec-Butylbenzene	mg/kg dry wt	ND	03/23/09	MFF	0.003			
tert-Butylbenzene	mg/kg dry wt	ND	03/23/09	MFF	0.003			
tert-Butylethyl Ether	mg/kg dry wt	ND	03/23/09	MFF	0.002			
Carbon Disulfide	mg/kg dry wt	ND	03/23/09	MFF	0.012			
Carbon Tetrachloride	mg/kg dry wt	ND	03/23/09	MFF	0.003			
Chlorobenzene	mg/kg dry wt	ND	03/23/09	MFF	0.003			
Chlorodibromomethane	mg/kg dry wt	ND	03/23/09	MFF	0.002			
Chloroethane	mg/kg dry wt	ND	03/23/09	MFF	0.024			
Chloroform	mg/kg dry wt	ND	03/23/09	MFF	0.005			
Chloromethane	mg/kg dry wt	ND	03/23/09	MFF	0.012			
2-Chlorotoluene	mg/kg dry wt	ND	03/23/09	MFF	0.003			
4-Chlorotoluene	mg/kg dry wt	ND	03/23/09	MFF	0.003			
1,2-Dibromo-3-Chloropropane	mg/kg dry wt	ND	03/23/09	MFF	0.012			
1,2-Dibromoethane	mg/kg dry wt	ND	03/23/09	MFF	0.002			
Dibromomethane	mg/kg dry wt	ND	03/23/09	MFF	0.003			
1,2-Dichlorobenzene	mg/kg dry wt	ND	03/23/09	MFF	0.003			
1,3-Dichlorobenzene	mg/kg dry wt	ND	03/23/09	MFF	0.003			
1,4-Dichlorobenzene	mg/kg dry wt	ND	03/23/09	MFF	0.003			
Dichlorodifluoromethane	mg/kg dry wt	ND	03/23/09	MFF	0.024			

RL = Reporting Limit

ND = Not Detected at or above the Reporting Limit

NM = Not Measured

SPEC LIMIT = a client specified recommended or regulatory level for comparison with data to determine PASS (P) or FAIL (F) condition of results.

* = See end of report for comments and notes applying to this sample

‡ = See attached chain-of-custody record for time sampled

con-test®
ANALYTICAL LABORATORY
39 Spruce Street ° East Longmeadow, MA 01028 ° FAX 413/525-6405 ° TEL. 413/525-2332

DAVID SULLIVAN
TRC SOLUTIONS - LOWELL
650 SUFFOLK STREET
LOWELL, MA 01852

3/27/2009

Purchase Order No.:

Project Location: CITY OF NEW BEDFORD(WALSH)
Date Received: 3/20/2009
Field Sample # : NAP-SS-04

LIMS-BAT #: LIMT-24107
Job Number: 115058

Sample ID : 09B08555 ‡Sampled : 3/19/2009
Not Specified

Sample Matrix: SOIL

	Units	Results	Date Analyzed	Analyst	RL	SPEC Limit Lo	SPEC Limit Hi	P/ F
1,1-Dichloroethane	mg/kg dry wt	ND	03/23/09	MFF	0.003			
1,2-Dichloroethane	mg/kg dry wt	ND	03/23/09	MFF	0.003			
1,1-Dichloroethylene	mg/kg dry wt	ND	03/23/09	MFF	0.005			
cis-1,2-Dichloroethylene	mg/kg dry wt	ND	03/23/09	MFF	0.003			
trans-1,2-Dichloroethylene	mg/kg dry wt	ND	03/23/09	MFF	0.003			
1,2-Dichloropropane	mg/kg dry wt	ND	03/23/09	MFF	0.003			
1,3-Dichloropropane	mg/kg dry wt	ND	03/23/09	MFF	0.002			
2,2-Dichloropropane	mg/kg dry wt	ND	03/23/09	MFF	0.003			
1,1-Dichloropropene	mg/kg dry wt	ND	03/23/09	MFF	0.003			
cis-1,3-Dichloropropene	mg/kg dry wt	ND	03/23/09	MFF	0.002			
trans-1,3-Dichloropropene	mg/kg dry wt	ND	03/23/09	MFF	0.002			
Diethyl Ether	mg/kg dry wt	ND	03/23/09	MFF	0.024			
Diisopropyl Ether	mg/kg dry wt	ND	03/23/09	MFF	0.002			
1,4-Dioxane	mg/kg dry wt	ND	03/23/09	MFF	0.12			
Ethyl Benzene	mg/kg dry wt	ND	03/23/09	MFF	0.003			
Hexachlorobutadiene	mg/kg dry wt	ND	03/23/09	MFF	0.003			
2-Hexanone	mg/kg dry wt	ND	03/23/09	MFF	0.024			
Isopropylbenzene	mg/kg dry wt	ND	03/23/09	MFF	0.003			
p-Isopropyltoluene	mg/kg dry wt	ND	03/23/09	MFF	0.003			
MTBE	mg/kg dry wt	ND	03/23/09	MFF	0.005			
Methylene Chloride	mg/kg dry wt	ND	03/23/09	MFF	0.024			
MIBK	mg/kg dry wt	ND	03/23/09	MFF	0.024			
Naphthalene	mg/kg dry wt	ND	03/23/09	MFF	0.012			
n-Propylbenzene	mg/kg dry wt	ND	03/23/09	MFF	0.003			
Styrene	mg/kg dry wt	ND	03/23/09	MFF	0.003			
1,1,1,2-Tetrachloroethane	mg/kg dry wt	ND	03/23/09	MFF	0.003			
1,1,2,2-Tetrachloroethane	mg/kg dry wt	ND	03/23/09	MFF	0.002			
Tetrachloroethylene	mg/kg dry wt	ND	03/23/09	MFF	0.003			
Tetrahydrofuran	mg/kg dry wt	ND	03/23/09	MFF	0.012			

RL = Reporting Limit

ND = Not Detected at or above the Reporting Limit

NM = Not Measured

SPEC LIMIT = a client specified recommended or regulatory level for comparison with data to determine PASS (P) or FAIL (F) condition of results.

* = See end of report for comments and notes applying to this sample

‡ = See attached chain-of-custody record for time sampled

con-test®
ANALYTICAL LABORATORY
39 Spruce Street ° East Longmeadow, MA 01028 ° FAX 413/525-6405 ° TEL. 413/525-2332

DAVID SULLIVAN
TRC SOLUTIONS - LOWELL
650 SUFFOLK STREET
LOWELL, MA 01852

3/27/2009

Purchase Order No.:

Project Location: CITY OF NEW BEDFORD(WALSH)
Date Received: 3/20/2009
Field Sample # : NAP-SS-04

LIMS-BAT #: LIMT-24107
Job Number: 115058

Sample ID : 09B08555

‡Sampled : 3/19/2009
Not Specified

Sample Matrix: SOIL

	Units	Results	Date Analyzed	Analyst	RL	SPEC Limit Lo	Hi	P/ F
Toluene	mg/kg dry wt	ND	03/23/09	MFF	0.003			
1,2,3-Trichlorobenzene	mg/kg dry wt	ND	03/23/09	MFF	0.003			
1,2,4-Trichlorobenzene	mg/kg dry wt	ND	03/23/09	MFF	0.003			
1,1,1-Trichloroethane	mg/kg dry wt	ND	03/23/09	MFF	0.003			
1,1,2-Trichloroethane	mg/kg dry wt	ND	03/23/09	MFF	0.003			
Trichloroethylene	mg/kg dry wt	ND	03/23/09	MFF	0.003			
Trichlorofluoromethane	mg/kg dry wt	ND	03/23/09	MFF	0.012			
1,2,3-Trichloropropane	mg/kg dry wt	ND	03/23/09	MFF	0.003			
1,2,4-Trimethylbenzene	mg/kg dry wt	ND	03/23/09	MFF	0.003			
1,3,5-Trimethylbenzene	mg/kg dry wt	ND	03/23/09	MFF	0.003			
Vinyl Chloride	mg/kg dry wt	ND	03/23/09	MFF	0.012			
m + p Xylene	mg/kg dry wt	ND	03/23/09	MFF	0.005			
o-Xylene	mg/kg dry wt	ND	03/23/09	MFF	0.003			

Analytical Method:
SW846 8260
SAMPLES ARE CONCENTRATED BY PURGE & TRAP, FOLLOWED BY GC/MS TARGET COMPOUND ANALYSIS.

RL = Reporting Limit

ND = Not Detected at or above the Reporting Limit

NM = Not Measured

SPEC LIMIT = a client specified recommended or regulatory level for comparison with data to determine PASS (P) or FAIL (F) condition of results.

* = See end of report for comments and notes applying to this sample

‡ = See attached chain-of-custody record for time sampled

con-test®
ANALYTICAL LABORATORY
39 Spruce Street ° East Longmeadow, MA 01028 ° FAX 413/525-6405 ° TEL. 413/525-2332

DAVID SULLIVAN
TRC SOLUTIONS - LOWELL
650 SUFFOLK STREET
LOWELL, MA 01852

Purchase Order No.:

Project Location: CITY OF NEW BEDFORD(WALSH)
Date Received: 3/20/2009
Field Sample # : NAP-SS-01

LIMS-BAT #: LIMT-24107
Job Number: 115058

Sample ID : 09B08552 ‡Sampled : 3/19/2009
Not Specified

Sample Matrix: SOIL

	Units	Results	Date Analyzed	Analyst	RL	SPEC Limit Lo	SPEC Limit Hi	P/ F
Acenaphthene	mg/kg dry wt	ND	03/25/09	BGL	0.205			
Acenaphthylene	mg/kg dry wt	ND	03/25/09	BGL	0.205			
Acetophenone	mg/kg dry wt	ND	03/25/09	BGL	0.41			
Aniline	mg/kg dry wt	ND	03/25/09	BGL	0.41			
Anthracene	mg/kg dry wt	ND	03/25/09	BGL	0.205			
Benzo(a)anthracene	mg/kg dry wt	ND	03/25/09	BGL	0.205			
Benzo(a)pyrene	mg/kg dry wt	ND	03/25/09	BGL	0.205			
Benzo(b)fluoranthene	mg/kg dry wt	ND	03/25/09	BGL	0.205			
Benzo(g,h,i)perylene	mg/kg dry wt	ND	03/25/09	BGL	0.205			
Benzo(k)fluoranthene	mg/kg dry wt	ND	03/25/09	BGL	0.205			
Bis(2-chloroethoxy)methane	mg/kg dry wt	ND	03/25/09	BGL	0.41			
Bis(2-chloroethyl)ether	mg/kg dry wt	ND	03/25/09	BGL	0.41			
Bis(2-chloroisopropyl)ether	mg/kg dry wt	ND	03/25/09	BGL	0.41			
Bis(2-ethylhexyl)phthalate	mg/kg dry wt	ND	03/25/09	BGL	0.41			
4-Bromophenyl phenyl ether	mg/kg dry wt	ND	03/25/09	BGL	0.41			
Butylbenzylphthalate	mg/kg dry wt	ND	03/25/09	BGL	0.82			
4-Chloroaniline	mg/kg dry wt	ND	03/25/09	BGL	0.82			
2-Chloronaphthalene	mg/kg dry wt	ND	03/25/09	BGL	0.41			
2-Chlorophenol	mg/kg dry wt	ND	03/25/09	BGL	0.41			
Chrysene	mg/kg dry wt	ND	03/25/09	BGL	0.205			
Dibenzofuran	mg/kg dry wt	ND	03/25/09	BGL	0.41			
Dibenz(a,h)anthracene	mg/kg dry wt	ND	03/25/09	BGL	0.205			
1,2-Dichlorobenzene	mg/kg dry wt	ND	03/25/09	BGL	0.41			
1,3-Dichlorobenzene	mg/kg dry wt	ND	03/25/09	BGL	0.41			
1,4-Dichlorobenzene	mg/kg dry wt	ND	03/25/09	BGL	0.41			
3,3'-Dichlorobenzidine	mg/kg dry wt	ND	03/25/09	BGL	0.21			
2,4-Dichlorophenol	mg/kg dry wt	ND	03/25/09	BGL	0.41			
Diethylphthalate	mg/kg dry wt	ND	03/25/09	BGL	0.41			
2,4-Dimethylphenol	mg/kg dry wt	ND	03/25/09	BGL	0.41			

RL = Reporting Limit

ND = Not Detected at or above the Reporting Limit

NM = Not Measured

SPEC LIMIT = a client specified recommended or regulatory level for comparison with data to determine PASS (P) or FAIL (F) condition of results.

* = See end of report for comments and notes applying to this sample

‡ = See attached chain-of-custody record for time sampled

con-test®
ANALYTICAL LABORATORY
39 Spruce Street ° East Longmeadow, MA 01028 ° FAX 413/525-6405 ° TEL. 413/525-2332

DAVID SULLIVAN
TRC SOLUTIONS - LOWELL
650 SUFFOLK STREET
LOWELL, MA 01852

Purchase Order No.:

Project Location: CITY OF NEW BEDFORD(WALSH)
Date Received: 3/20/2009
Field Sample # : NAP-SS-01

LIMS-BAT #: LIMT-24107
Job Number: 115058

Sample ID : 09B08552 ‡Sampled : 3/19/2009
Not Specified

Sample Matrix: SOIL

	Units	Results	Date Analyzed	Analyst	RL	SPEC Limit Lo	SPEC Limit Hi	P/ F
Dimethylphthalate	mg/kg dry wt	ND	03/25/09	BGL	0.82			
Di-n-butylphthalate	mg/kg dry wt	ND	03/25/09	BGL	0.41			
Di-n-octylphthalate	mg/kg dry wt	ND	03/25/09	BGL	0.82			
2,4-Dinitrophenol	mg/kg dry wt	ND	03/25/09	BGL	0.82			
2,4-Dinitrotoluene	mg/kg dry wt	ND	03/25/09	BGL	0.41			
2,6-Dinitrotoluene	mg/kg dry wt	ND	03/25/09	BGL	0.41			
1,2-Diphenylhydrazine (as Azobenzene)	mg/kg dry wt	ND	03/25/09	BGL	0.41			
Fluoranthene	mg/kg dry wt	ND	03/25/09	BGL	0.205			
Fluorene	mg/kg dry wt	ND	03/25/09	BGL	0.205			
Hexachlorobenzene	mg/kg dry wt	ND	03/25/09	BGL	0.41			
Hexachlorobutadiene	mg/kg dry wt	ND	03/25/09	BGL	0.41			
Hexachloroethane	mg/kg dry wt	ND	03/25/09	BGL	0.41			
Indeno(1,2,3-cd)pyrene	mg/kg dry wt	ND	03/25/09	BGL	0.205			
Isophorone	mg/kg dry wt	ND	03/25/09	BGL	0.41			
o-cresol	mg/kg dry wt	ND	03/25/09	BGL	0.41			
m & p-cresol(s)	mg/kg dry wt	ND	03/25/09	BGL	0.41			
2-Methylnaphthalene	mg/kg dry wt	ND	03/25/09	BGL	0.205			
Naphthalene	mg/kg dry wt	ND	03/25/09	BGL	0.205			
Nitrobenzene	mg/kg dry wt	ND	03/25/09	BGL	0.41			
2-Nitrophenol	mg/kg dry wt	ND	03/25/09	BGL	0.41			
4-Nitrophenol	mg/kg dry wt	ND	03/25/09	BGL	0.82			
Pentachlorophenol	mg/kg dry wt	ND	03/25/09	BGL	0.41			
Phenanthrene	mg/kg dry wt	ND	03/25/09	BGL	0.205			
Phenol	mg/kg dry wt	ND	03/25/09	BGL	0.41			
Pyrene	mg/kg dry wt	ND	03/25/09	BGL	0.205			
1,2,4-Trichlorobenzene	mg/kg dry wt	ND	03/25/09	BGL	0.41			
2,4,5-Trichlorophenol	mg/kg dry wt	ND	03/25/09	BGL	0.41			
2,4,6-Trichlorophenol	mg/kg dry wt	ND	03/25/09	BGL	0.41			

RL = Reporting Limit

ND = Not Detected at or above the Reporting Limit

NM = Not Measured

SPEC LIMIT = a client specified recommended or regulatory level for comparison with data to determine PASS (P) or FAIL (F) condition of results.

* = See end of report for comments and notes applying to this sample

‡ = See attached chain-of-custody record for time sampled

con-test®
ANALYTICAL LABORATORY
39 Spruce Street ° East Longmeadow, MA 01028 ° FAX 413/525-6405 ° TEL. 413/525-2332

DAVID SULLIVAN
TRC SOLUTIONS - LOWELL
650 SUFFOLK STREET
LOWELL, MA 01852

3/27/2009

Purchase Order No.:

Project Location: CITY OF NEW BEDFORD(WALSH)
Date Received: 3/20/2009
Field Sample # : NAP-SS-02

LIMS-BAT #: LIMT-24107
Job Number: 115058

Sample ID : 09B08553

‡Sampled : 3/19/2009
Not Specified

Sample Matrix: SOIL

	Units	Results	Date Analyzed	Analyst	RL	SPEC Limit Lo	SPEC Limit Hi	P/ F
Acenaphthene	mg/kg dry wt	ND	03/25/09	BGL	0.198			
Acenaphthylene	mg/kg dry wt	ND	03/25/09	BGL	0.198			
Acetophenone	mg/kg dry wt	ND	03/25/09	BGL	0.40			
Aniline	mg/kg dry wt	ND	03/25/09	BGL	0.40			
Anthracene	mg/kg dry wt	0.252	03/25/09	BGL	0.198			
Benzo(a)anthracene	mg/kg dry wt	0.445	03/25/09	BGL	0.198			
Benzo(a)pyrene	mg/kg dry wt	0.356	03/25/09	BGL	0.198			
Benzo(b)fluoranthene	mg/kg dry wt	0.400	03/25/09	BGL	0.198			
Benzo(g,h,i)perylene	mg/kg dry wt	0.239	03/25/09	BGL	0.198			
Benzo(k)fluoranthene	mg/kg dry wt	ND	03/25/09	BGL	0.198			
Bis(2-chloroethoxy)methane	mg/kg dry wt	ND	03/25/09	BGL	0.40			
Bis(2-chloroethyl)ether	mg/kg dry wt	ND	03/25/09	BGL	0.40			
Bis(2-chloroisopropyl)ether	mg/kg dry wt	ND	03/25/09	BGL	0.40			
Bis(2-ethylhexyl)phthalate	mg/kg dry wt	ND	03/25/09	BGL	0.40			
4-Bromophenyl phenyl ether	mg/kg dry wt	ND	03/25/09	BGL	0.40			
Butylbenzylphthalate	mg/kg dry wt	ND	03/25/09	BGL	0.79			
4-Chloroaniline	mg/kg dry wt	ND	03/25/09	BGL	0.79			
2-Chloronaphthalene	mg/kg dry wt	ND	03/25/09	BGL	0.40			
2-Chlorophenol	mg/kg dry wt	ND	03/25/09	BGL	0.40			
Chrysene	mg/kg dry wt	0.460	03/25/09	BGL	0.198			
Dibenzofuran	mg/kg dry wt	ND	03/25/09	BGL	0.40			
Dibenz(a,h)anthracene	mg/kg dry wt	ND	03/25/09	BGL	0.198			
1,2-Dichlorobenzene	mg/kg dry wt	ND	03/25/09	BGL	0.40			
1,3-Dichlorobenzene	mg/kg dry wt	ND	03/25/09	BGL	0.40			
1,4-Dichlorobenzene	mg/kg dry wt	ND	03/25/09	BGL	0.40			
3,3'-Dichlorobenzidine	mg/kg dry wt	ND	03/25/09	BGL	0.20			
2,4-Dichlorophenol	mg/kg dry wt	ND	03/25/09	BGL	0.40			
Diethylphthalate	mg/kg dry wt	ND	03/25/09	BGL	0.40			
2,4-Dimethylphenol	mg/kg dry wt	ND	03/25/09	BGL	0.40			

RL = Reporting Limit

ND = Not Detected at or above the Reporting Limit

NM = Not Measured

SPEC LIMIT = a client specified recommended or regulatory level for comparison with data to determine PASS (P) or FAIL (F) condition of results.

* = See end of report for comments and notes applying to this sample

‡ = See attached chain-of-custody record for time sampled

con-test®
ANALYTICAL LABORATORY
39 Spruce Street ° East Longmeadow, MA 01028 ° FAX 413/525-6405 ° TEL. 413/525-2332

DAVID SULLIVAN
TRC SOLUTIONS - LOWELL
650 SUFFOLK STREET
LOWELL, MA 01852

3/27/2009

Purchase Order No.:

Project Location: CITY OF NEW BEDFORD(WALSH)
Date Received: 3/20/2009
Field Sample # : NAP-SS-02
Sample ID : 09B08553
‡Sampled : 3/19/2009
Not Specified

LIMS-BAT #: LIMT-24107
Job Number: 115058

Sample Matrix: SOIL

	Units	Results	Date Analyzed	Analyst	RL	SPEC Limit Lo	SPEC Limit Hi	P/ F
Dimethylphthalate	mg/kg dry wt	ND	03/25/09	BGL	0.79			
Di-n-butylphthalate	mg/kg dry wt	ND	03/25/09	BGL	0.40			
Di-n-octylphthalate	mg/kg dry wt	ND	03/25/09	BGL	0.79			
2,4-Dinitrophenol	mg/kg dry wt	ND	03/25/09	BGL	0.79			
2,4-Dinitrotoluene	mg/kg dry wt	ND	03/25/09	BGL	0.40			
2,6-Dinitrotoluene	mg/kg dry wt	ND	03/25/09	BGL	0.40			
1,2-Diphenylhydrazine (as Azobenzene)	mg/kg dry wt	ND	03/25/09	BGL	0.40			
Fluoranthene	mg/kg dry wt	0.755	03/25/09	BGL	0.198			
Fluorene	mg/kg dry wt	ND	03/25/09	BGL	0.198			
Hexachlorobenzene	mg/kg dry wt	ND	03/25/09	BGL	0.40			
Hexachlorobutadiene	mg/kg dry wt	ND	03/25/09	BGL	0.40			
Hexachloroethane	mg/kg dry wt	ND	03/25/09	BGL	0.40			
Indeno(1,2,3-cd)pyrene	mg/kg dry wt	0.292	03/25/09	BGL	0.198			
Isophorone	mg/kg dry wt	ND	03/25/09	BGL	0.40			
o-cresol	mg/kg dry wt	ND	03/25/09	BGL	0.40			
m & p-cresol(s)	mg/kg dry wt	ND	03/25/09	BGL	0.40			
2-Methylnaphthalene	mg/kg dry wt	ND	03/25/09	BGL	0.198			
Naphthalene	mg/kg dry wt	ND	03/25/09	BGL	0.198			
Nitrobenzene	mg/kg dry wt	ND	03/25/09	BGL	0.40			
2-Nitrophenol	mg/kg dry wt	ND	03/25/09	BGL	0.40			
4-Nitrophenol	mg/kg dry wt	ND	03/25/09	BGL	0.79			
Pentachlorophenol	mg/kg dry wt	ND	03/25/09	BGL	0.40			
Phenanthrene	mg/kg dry wt	1.02	03/25/09	BGL	0.198			
Phenol	mg/kg dry wt	ND	03/25/09	BGL	0.40			
Pyrene	mg/kg dry wt	1.02	03/25/09	BGL	0.198			
1,2,4-Trichlorobenzene	mg/kg dry wt	ND	03/25/09	BGL	0.40			
2,4,5-Trichlorophenol	mg/kg dry wt	ND	03/25/09	BGL	0.40			
2,4,6-Trichlorophenol	mg/kg dry wt	ND	03/25/09	BGL	0.40			

RL = Reporting Limit

ND = Not Detected at or above the Reporting Limit

NM = Not Measured

SPEC LIMIT = a client specified recommended or regulatory level for comparison with data to determine PASS (P) or FAIL (F) condition of results.

* = See end of report for comments and notes applying to this sample

‡ = See attached chain-of-custody record for time sampled

con-test®
ANALYTICAL LABORATORY
39 Spruce Street ° East Longmeadow, MA 01028 ° FAX 413/525-6405 ° TEL. 413/525-2332

DAVID SULLIVAN
TRC SOLUTIONS - LOWELL
650 SUFFOLK STREET
LOWELL, MA 01852

3/27/2009

Purchase Order No.:

Project Location: CITY OF NEW BEDFORD(WALSH)
Date Received: 3/20/2009
Field Sample # : NAP-SS-03

LIMS-BAT #: LIMT-24107
Job Number: 115058

Sample ID : 09B08554 ‡Sampled : 3/19/2009
Not Specified

Sample Matrix: SOIL

	Units	Results	Date Analyzed	Analyst	RL	SPEC Limit Lo	Hi	P/F
Acenaphthene	mg/kg dry wt	ND	03/25/09	BGL	0.200			
Acenaphthylene	mg/kg dry wt	ND	03/25/09	BGL	0.200			
Acetophenone	mg/kg dry wt	ND	03/25/09	BGL	0.40			
Aniline	mg/kg dry wt	ND	03/25/09	BGL	0.40			
Anthracene	mg/kg dry wt	ND	03/25/09	BGL	0.200			
Benzo(a)anthracene	mg/kg dry wt	ND	03/25/09	BGL	0.200			
Benzo(a)pyrene	mg/kg dry wt	ND	03/25/09	BGL	0.200			
Benzo(b)fluoranthene	mg/kg dry wt	ND	03/25/09	BGL	0.200			
Benzo(g,h,i)perylene	mg/kg dry wt	ND	03/25/09	BGL	0.200			
Benzo(k)fluoranthene	mg/kg dry wt	ND	03/25/09	BGL	0.200			
Bis(2-chloroethoxy)methane	mg/kg dry wt	ND	03/25/09	BGL	0.40			
Bis(2-chloroethyl)ether	mg/kg dry wt	ND	03/25/09	BGL	0.40			
Bis(2-chloroisopropyl)ether	mg/kg dry wt	ND	03/25/09	BGL	0.40			
Bis(2-ethylhexyl)phthalate	mg/kg dry wt	ND	03/25/09	BGL	0.40			
4-Bromophenyl phenyl ether	mg/kg dry wt	ND	03/25/09	BGL	0.40			
Butylbenzylphthalate	mg/kg dry wt	ND	03/25/09	BGL	0.80			
4-Chloroaniline	mg/kg dry wt	ND	03/25/09	BGL	0.80			
2-Chloronaphthalene	mg/kg dry wt	ND	03/25/09	BGL	0.40			
2-Chlorophenol	mg/kg dry wt	ND	03/25/09	BGL	0.40			
Chrysene	mg/kg dry wt	ND	03/25/09	BGL	0.200			
Dibenzofuran	mg/kg dry wt	ND	03/25/09	BGL	0.40			
Dibenz(a,h)anthracene	mg/kg dry wt	ND	03/25/09	BGL	0.200			
1,2-Dichlorobenzene	mg/kg dry wt	ND	03/25/09	BGL	0.40			
1,3-Dichlorobenzene	mg/kg dry wt	ND	03/25/09	BGL	0.40			
1,4-Dichlorobenzene	mg/kg dry wt	ND	03/25/09	BGL	0.40			
3,3'-Dichlorobenzidine	mg/kg dry wt	ND	03/25/09	BGL	0.20			
2,4-Dichlorophenol	mg/kg dry wt	ND	03/25/09	BGL	0.40			
Diethylphthalate	mg/kg dry wt	ND	03/25/09	BGL	0.40			
2,4-Dimethylphenol	mg/kg dry wt	ND	03/25/09	BGL	0.40			

RL = Reporting Limit

ND = Not Detected at or above the Reporting Limit

NM = Not Measured

SPEC LIMIT = a client specified recommended or regulatory level for comparison with data to determine PASS (P) or FAIL (F) condition of results.

* = See end of report for comments and notes applying to this sample

‡ = See attached chain-of-custody record for time sampled

con-test®
ANALYTICAL LABORATORY
39 Spruce Street ° East Longmeadow, MA 01028 ° FAX 413/525-6405 ° TEL. 413/525-2332

DAVID SULLIVAN
TRC SOLUTIONS - LOWELL
650 SUFFOLK STREET
LOWELL, MA 01852

Purchase Order No.:

Project Location: CITY OF NEW BEDFORD(WALSH)
Date Received: 3/20/2009
Field Sample # : NAP-SS-03
Sample ID : 09B08554
‡Sampled : 3/19/2009
Not Specified
Sample Matrix: SOIL

LIMS-BAT #: LIMT-24107
Job Number: 115058

	Units	Results	Date Analyzed	Analyst	RL	SPEC Limit Lo	Hi	P/ F
Dimethylphthalate	mg/kg dry wt	ND	03/25/09	BGL	0.80			
Di-n-butylphthalate	mg/kg dry wt	ND	03/25/09	BGL	0.40			
Di-n-octylphthalate	mg/kg dry wt	ND	03/25/09	BGL	0.80			
2,4-Dinitrophenol	mg/kg dry wt	ND	03/25/09	BGL	0.80			
2,4-Dinitrotoluene	mg/kg dry wt	ND	03/25/09	BGL	0.40			
2,6-Dinitrotoluene	mg/kg dry wt	ND	03/25/09	BGL	0.40			
1,2-Diphenylhydrazine (as Azobenzene)	mg/kg dry wt	ND	03/25/09	BGL	0.40			
Fluoranthene	mg/kg dry wt	ND	03/25/09	BGL	0.200			
Fluorene	mg/kg dry wt	ND	03/25/09	BGL	0.200			
Hexachlorobenzene	mg/kg dry wt	ND	03/25/09	BGL	0.40			
Hexachlorobutadiene	mg/kg dry wt	ND	03/25/09	BGL	0.40			
Hexachloroethane	mg/kg dry wt	ND	03/25/09	BGL	0.40			
Indeno(1,2,3-cd)pyrene	mg/kg dry wt	ND	03/25/09	BGL	0.200			
Isophorone	mg/kg dry wt	ND	03/25/09	BGL	0.40			
o-cresol	mg/kg dry wt	ND	03/25/09	BGL	0.40			
m & p-cresol(s)	mg/kg dry wt	ND	03/25/09	BGL	0.40			
2-Methylnaphthalene	mg/kg dry wt	ND	03/25/09	BGL	0.200			
Naphthalene	mg/kg dry wt	ND	03/25/09	BGL	0.200			
Nitrobenzene	mg/kg dry wt	ND	03/25/09	BGL	0.40			
2-Nitrophenol	mg/kg dry wt	ND	03/25/09	BGL	0.40			
4-Nitrophenol	mg/kg dry wt	ND	03/25/09	BGL	0.80			
Pentachlorophenol	mg/kg dry wt	ND	03/25/09	BGL	0.40			
Phenanthrene	mg/kg dry wt	ND	03/25/09	BGL	0.200			
Phenol	mg/kg dry wt	ND	03/25/09	BGL	0.40			
Pyrene	mg/kg dry wt	0.269	03/25/09	BGL	0.200			
1,2,4-Trichlorobenzene	mg/kg dry wt	ND	03/25/09	BGL	0.40			
2,4,5-Trichlorophenol	mg/kg dry wt	ND	03/25/09	BGL	0.40			
2,4,6-Trichlorophenol	mg/kg dry wt	ND	03/25/09	BGL	0.40			

RL = Reporting Limit

ND = Not Detected at or above the Reporting Limit

NM = Not Measured

SPEC LIMIT = a client specified recommended or regulatory level for comparison with data to determine PASS (P) or FAIL (F) condition of results.

* = See end of report for comments and notes applying to this sample

‡ = See attached chain-of-custody record for time sampled

con-test®
ANALYTICAL LABORATORY
39 Spruce Street ° East Longmeadow, MA 01028 ° FAX 413/525-6405 ° TEL. 413/525-2332

DAVID SULLIVAN
TRC SOLUTIONS - LOWELL
650 SUFFOLK STREET
LOWELL, MA 01852

Purchase Order No.:

Project Location: CITY OF NEW BEDFORD(WALSH)
Date Received: 3/20/2009
Field Sample # : NAP-SS-04

LIMS-BAT #: LIMT-24107
Job Number: 115058

Sample ID : 09B08555

‡Sampled : 3/19/2009
Not Specified

Sample Matrix: SOIL

	Units	Results	Date Analyzed	Analyst	RL	SPEC Limit Lo	SPEC Limit Hi	P/ F
Acenaphthene	mg/kg dry wt	ND	03/25/09	BGL	0.203			
Acenaphthylene	mg/kg dry wt	ND	03/25/09	BGL	0.203			
Acetophenone	mg/kg dry wt	ND	03/25/09	BGL	0.41			
Aniline	mg/kg dry wt	ND	03/25/09	BGL	0.41			
Anthracene	mg/kg dry wt	ND	03/25/09	BGL	0.203			
Benzo(a)anthracene	mg/kg dry wt	ND	03/25/09	BGL	0.203			
Benzo(a)pyrene	mg/kg dry wt	ND	03/25/09	BGL	0.203			
Benzo(b)fluoranthene	mg/kg dry wt	ND	03/25/09	BGL	0.203			
Benzo(g,h,i)perylene	mg/kg dry wt	ND	03/25/09	BGL	0.203			
Benzo(k)fluoranthene	mg/kg dry wt	ND	03/25/09	BGL	0.203			
Bis(2-chloroethoxy)methane	mg/kg dry wt	ND	03/25/09	BGL	0.41			
Bis(2-chloroethyl)ether	mg/kg dry wt	ND	03/25/09	BGL	0.41			
Bis(2-chloroisopropyl)ether	mg/kg dry wt	ND	03/25/09	BGL	0.41			
Bis(2-ethylhexyl)phthalate	mg/kg dry wt	ND	03/25/09	BGL	0.41			
4-Bromophenyl phenyl ether	mg/kg dry wt	ND	03/25/09	BGL	0.41			
Butylbenzylphthalate	mg/kg dry wt	ND	03/25/09	BGL	0.81			
4-Chloroaniline	mg/kg dry wt	ND	03/25/09	BGL	0.81			
2-Chloronaphthalene	mg/kg dry wt	ND	03/25/09	BGL	0.41			
2-Chlorophenol	mg/kg dry wt	ND	03/25/09	BGL	0.41			
Chrysene	mg/kg dry wt	ND	03/25/09	BGL	0.203			
Dibenzofuran	mg/kg dry wt	ND	03/25/09	BGL	0.41			
Dibenz(a,h)anthracene	mg/kg dry wt	ND	03/25/09	BGL	0.203			
1,2-Dichlorobenzene	mg/kg dry wt	ND	03/25/09	BGL	0.41			
1,3-Dichlorobenzene	mg/kg dry wt	ND	03/25/09	BGL	0.41			
1,4-Dichlorobenzene	mg/kg dry wt	ND	03/25/09	BGL	0.41			
3,3'-Dichlorobenzidine	mg/kg dry wt	ND	03/25/09	BGL	0.21			
2,4-Dichlorophenol	mg/kg dry wt	ND	03/25/09	BGL	0.41			
Diethylphthalate	mg/kg dry wt	ND	03/25/09	BGL	0.41			
2,4-Dimethylphenol	mg/kg dry wt	ND	03/25/09	BGL	0.41			

RL = Reporting Limit

ND = Not Detected at or above the Reporting Limit

NM = Not Measured

SPEC LIMIT = a client specified recommended or regulatory level for comparison with data to determine PASS (P) or FAIL (F) condition of results.

* = See end of report for comments and notes applying to this sample

‡ = See attached chain-of-custody record for time sampled

con-test®
ANALYTICAL LABORATORY
39 Spruce Street ° East Longmeadow, MA 01028 ° FAX 413/525-6405 ° TEL. 413/525-2332

DAVID SULLIVAN
TRC SOLUTIONS - LOWELL
650 SUFFOLK STREET
LOWELL, MA 01852

3/27/2009

Purchase Order No.:

Project Location: CITY OF NEW BEDFORD(WALSH)
Date Received: 3/20/2009
Field Sample # : NAP-SS-04
Sample ID : 09B08555

‡Sampled : 3/19/2009
Not Specified

LIMS-BAT #: LIMT-24107
Job Number: 115058

Sample Matrix: SOIL

	Units	Results	Date Analyzed	Analyst	RL	SPEC Limit Lo	SPEC Limit Hi	P/ F
Dimethylphthalate	mg/kg dry wt	ND	03/25/09	BGL	0.81			
Di-n-butylphthalate	mg/kg dry wt	ND	03/25/09	BGL	0.41			
Di-n-octylphthalate	mg/kg dry wt	ND	03/25/09	BGL	0.81			
2,4-Dinitrophenol	mg/kg dry wt	ND	03/25/09	BGL	0.81			
2,4-Dinitrotoluene	mg/kg dry wt	ND	03/25/09	BGL	0.41			
2,6-Dinitrotoluene	mg/kg dry wt	ND	03/25/09	BGL	0.41			
1,2-Diphenylhydrazine (as Azobenzene)	mg/kg dry wt	ND	03/25/09	BGL	0.41			
Fluoranthene	mg/kg dry wt	ND	03/25/09	BGL	0.203			
Fluorene	mg/kg dry wt	ND	03/25/09	BGL	0.203			
Hexachlorobenzene	mg/kg dry wt	ND	03/25/09	BGL	0.41			
Hexachlorobutadiene	mg/kg dry wt	ND	03/25/09	BGL	0.41			
Hexachloroethane	mg/kg dry wt	ND	03/25/09	BGL	0.41			
Indeno(1,2,3-cd)pyrene	mg/kg dry wt	ND	03/25/09	BGL	0.203			
Isophorone	mg/kg dry wt	ND	03/25/09	BGL	0.41			
o-cresol	mg/kg dry wt	ND	03/25/09	BGL	0.41			
m & p-cresol(s)	mg/kg dry wt	ND	03/25/09	BGL	0.41			
2-Methylnaphthalene	mg/kg dry wt	ND	03/25/09	BGL	0.203			
Naphthalene	mg/kg dry wt	ND	03/25/09	BGL	0.203			
Nitrobenzene	mg/kg dry wt	ND	03/25/09	BGL	0.41			
2-Nitrophenol	mg/kg dry wt	ND	03/25/09	BGL	0.41			
4-Nitrophenol	mg/kg dry wt	ND	03/25/09	BGL	0.81			
Pentachlorophenol	mg/kg dry wt	ND	03/25/09	BGL	0.41			
Phenanthrene	mg/kg dry wt	ND	03/25/09	BGL	0.203			
Phenol	mg/kg dry wt	ND	03/25/09	BGL	0.41			
Pyrene	mg/kg dry wt	ND	03/25/09	BGL	0.203			
1,2,4-Trichlorobenzene	mg/kg dry wt	ND	03/25/09	BGL	0.41			
2,4,5-Trichlorophenol	mg/kg dry wt	ND	03/25/09	BGL	0.41			
2,4,6-Trichlorophenol	mg/kg dry wt	ND	03/25/09	BGL	0.41			

RL = Reporting Limit

ND = Not Detected at or above the Reporting Limit

NM = Not Measured

SPEC LIMIT = a client specified recommended or regulatory level for comparison with data to determine PASS (P) or FAIL (F) condition of results.

* = See end of report for comments and notes applying to this sample

‡ = See attached chain-of-custody record for time sampled

con-test®
ANALYTICAL LABORATORY
39 Spruce Street ° East Longmeadow, MA 01028 ° FAX 413/525-6405 ° TEL. 413/525-2332

DAVID SULLIVAN
TRC SOLUTIONS - LOWELL
650 SUFFOLK STREET
LOWELL, MA 01852

3/27/2009

Purchase Order No.:

Project Location: CITY OF NEW BEDFORD(WALSH)
Date Received: 3/20/2009

LIMS-BAT #: LIMT-24107
Job Number: 115058

Field Sample # : NAP-SS-01
Sample ID : 09B08552 ‡Sampled : 3/19/2009
Not Specified
Sample Matrix: SOIL

	Units	Results	Date Analyzed	Analyst	RL	SPEC Limit Lo	Hi	P/ F
Arsenic	mg/kg dry wt	5.49	03/26/09	OP	3.07			

Field Sample # : NAP-SS-02
Sample ID : 09B08553 ‡Sampled : 3/19/2009
Not Specified
Sample Matrix: SOIL

	Units	Results	Date Analyzed	Analyst	RL	SPEC Limit Lo	Hi	P/ F
Arsenic	mg/kg dry wt	7.34	03/26/09	OP	2.96			

Field Sample # : NAP-SS-03
Sample ID : 09B08554 ‡Sampled : 3/19/2009
Not Specified
Sample Matrix: SOIL

	Units	Results	Date Analyzed	Analyst	RL	SPEC Limit Lo	Hi	P/ F
Arsenic	mg/kg dry wt	4.80	03/26/09	OP	3.00			

Field Sample # : NAP-SS-04
Sample ID : 09B08555 ‡Sampled : 3/19/2009
Not Specified
Sample Matrix: SOIL

	Units	Results	Date Analyzed	Analyst	RL	SPEC Limit Lo	Hi	P/ F
Arsenic	mg/kg dry wt	6.51	03/26/09	OP	3.04			

Analytical Method:
SW846 3050/6010
SAMPLES ARE DIGESTED WITH NITRIC ACID AND THEN ANALYZED BY INDUCTIVELY COUPLED PLASMA EMISSION SPECTROSCOPY.

RL = Reporting Limit
ND = Not Detected at or above the Reporting Limit
NM = Not Measured
* = See end of report for comments and notes applying to this sample
‡ = See attached chain-of-custody record for time sampled

SPEC LIMIT = a client specified recommended or regulatory level for comparison with data to determine PASS (P) or FAIL (F) condition of results.

con-test®
ANALYTICAL LABORATORY
39 Spruce Street ° East Longmeadow, MA 01028 ° FAX 413/525-6405 ° TEL. 413/525-2332

DAVID SULLIVAN
TRC SOLUTIONS - LOWELL
650 SUFFOLK STREET
LOWELL, MA 01852

Purchase Order No.:

Project Location: CITY OF NEW BEDFORD(WALSH)
Date Received: 3/20/2009

LIMS-BAT #: LIMT-24107
Job Number: 115058

Field Sample # : NAP-SS-01
Sample ID : 09B08552 ‡Sampled : 3/19/2009
Not Specified
Sample Matrix: SOIL

	Units	Results	Date Analyzed	Analyst	RL	SPEC Limit Lo	Hi	P/ F
Cadmium	mg/kg dry wt	0.32	03/26/09	OP	0.31			

Field Sample # : NAP-SS-02
Sample ID : 09B08553 ‡Sampled : 3/19/2009
Not Specified
Sample Matrix: SOIL

	Units	Results	Date Analyzed	Analyst	RL	SPEC Limit Lo	Hi	P/ F
Cadmium	mg/kg dry wt	ND	03/26/09	OP	0.30			

Field Sample # : NAP-SS-03
Sample ID : 09B08554 ‡Sampled : 3/19/2009
Not Specified
Sample Matrix: SOIL

	Units	Results	Date Analyzed	Analyst	RL	SPEC Limit Lo	Hi	P/ F
Cadmium	mg/kg dry wt	ND	03/26/09	OP	0.30			

Field Sample # : NAP-SS-04
Sample ID : 09B08555 ‡Sampled : 3/19/2009
Not Specified
Sample Matrix: SOIL

	Units	Results	Date Analyzed	Analyst	RL	SPEC Limit Lo	Hi	P/ F
Cadmium	mg/kg dry wt	ND	03/26/09	OP	0.31			

Analytical Method:
SW846 3050/6010
SAMPLES ARE DIGESTED WITH NITRIC ACID AND THEN ANALYZED BY INDUCTIVELY COUPLED PLASMA EMISSION SPECTROSCOPY.

RL = Reporting Limit
ND = Not Detected at or above the Reporting Limit
NM = Not Measured
* = See end of report for comments and notes applying to this sample
‡ = See attached chain-of-custody record for time sampled

SPEC LIMIT = a client specified recommended or regulatory level for comparison with data to determine PASS (P) or FAIL (F) condition of results.

con-test®
ANALYTICAL LABORATORY
39 Spruce Street ° East Longmeadow, MA 01028 ° FAX 413/525-6405 ° TEL. 413/525-2332

DAVID SULLIVAN
TRC SOLUTIONS - LOWELL
650 SUFFOLK STREET
LOWELL, MA 01852

Purchase Order No.:

Project Location: CITY OF NEW BEDFORD(WALSH)
Date Received: 3/20/2009
LIMS-BAT #: LIMT-24107
Job Number: 115058

Field Sample # : NAP-SS-01

Sample ID : 09B08552 ‡Sampled : 3/19/2009
Not Specified

Sample Matrix: SOIL

	Units	Results	Date Analyzed	Analyst	RL	SPEC Limit Lo	Hi	P/ F
Chromium	mg/kg dry wt	12.7	03/26/09	OP	0.62			

Field Sample # : NAP-SS-02

Sample ID : 09B08553 ‡Sampled : 3/19/2009
Not Specified

Sample Matrix: SOIL

	Units	Results	Date Analyzed	Analyst	RL	SPEC Limit Lo	Hi	P/ F
Chromium	mg/kg dry wt	11.9	03/26/09	OP	0.60			

Field Sample # : NAP-SS-03

Sample ID : 09B08554 ‡Sampled : 3/19/2009
Not Specified

Sample Matrix: SOIL

	Units	Results	Date Analyzed	Analyst	RL	SPEC Limit Lo	Hi	P/ F
Chromium	mg/kg dry wt	8.18	03/26/09	OP	0.60			

Field Sample # : NAP-SS-04

Sample ID : 09B08555 ‡Sampled : 3/19/2009
Not Specified

Sample Matrix: SOIL

	Units	Results	Date Analyzed	Analyst	RL	SPEC Limit Lo	Hi	P/ F
Chromium	mg/kg dry wt	9.58	03/26/09	OP	0.61			

Analytical Method:
SW846 3050/6010
SAMPLES ARE DIGESTED WITH NITRIC ACID AND THEN ANALYZED BY INDUCTIVELY COUPLED PLASMA EMISSION SPECTROSCOPY.

RL = Reporting Limit
ND = Not Detected at or above the Reporting Limit
NM = Not Measured
* = See end of report for comments and notes applying to this sample
‡ = See attached chain-of-custody record for time sampled

SPEC LIMIT = a client specified recommended or regulatory level for comparison with data to determine PASS (P) or FAIL (F) condition of results.

con-test®
ANALYTICAL LABORATORY
39 Spruce Street ° East Longmeadow, MA 01028 ° FAX 413/525-6405 ° TEL. 413/525-2332

DAVID SULLIVAN
TRC SOLUTIONS - LOWELL
650 SUFFOLK STREET
LOWELL, MA 01852

3/27/2009

Purchase Order No.:

Project Location: CITY OF NEW BEDFORD(WALSH)
Date Received: 3/20/2009
Field Sample # : [redacted]
Sample ID : [redacted]

LIMS-BAT #: LIMT-24107
Job Number: 115058

‡Sampled : 3/20/2009
Not Specified

Sample Matrix: SOIL

	Units	Results	Date Analyzed	Analyst	RL	SPEC Limit Lo	Hi	P/ F
Mercury	mg/kg dry wt	[redacted]	03/24/09	KM	0.070			

Field Sample # : [redacted]
Sample ID : [redacted]

‡Sampled : 3/20/2009
Not Specified

Sample Matrix: SOIL

	Units	Results	Date Analyzed	Analyst	RL	SPEC Limit Lo	Hi	P/ F
Mercury	mg/kg dry wt	[redacted]	03/24/09	KM	0.058			

Field Sample # : **NAP-SS-01**
Sample ID : **09B08552**

‡Sampled : 3/19/2009
Not Specified

Sample Matrix: SOIL

	Units	Results	Date Analyzed	Analyst	RL	SPEC Limit Lo	Hi	P/ F
Mercury	mg/kg dry wt	0.102	03/24/09	KM	0.011			

Field Sample # : **NAP-SS-02**
Sample ID : **09B08553**

‡Sampled : 3/19/2009
Not Specified

Sample Matrix: SOIL

	Units	Results	Date Analyzed	Analyst	RL	SPEC Limit Lo	Hi	P/ F
Mercury	mg/kg dry wt	0.162	03/24/09	KM	0.011			

Field Sample # : **NAP-SS-03**
Sample ID : **09B08554**

‡Sampled : 3/19/2009
Not Specified

Sample Matrix: SOIL

	Units	Results	Date Analyzed	Analyst	RL	SPEC Limit Lo	Hi	P/ F
Mercury	mg/kg dry wt	0.138	03/24/09	KM	0.013			

RL = Reporting Limit

ND = Not Detected at or above the Reporting Limit

NM = Not Measured

SPEC LIMIT = a client specified recommended or regulatory level for comparison with data to determine PASS (P) or FAIL (F) condition of results.

* = See end of report for comments and notes applying to this sample

‡ = See attached chain-of-custody record for time sampled

con-test®
ANALYTICAL LABORATORY
39 Spruce Street ° East Longmeadow, MA 01028 ° FAX 413/525-6405 ° TEL. 413/525-2332

DAVID SULLIVAN
TRC SOLUTIONS - LOWELL
650 SUFFOLK STREET
LOWELL, MA 01852

3/27/2009

Purchase Order No.:

Project Location: CITY OF NEW BEDFORD(WALSH)
Date Received: 3/20/2009
Field Sample # : **NAP-SS-04**
Sample ID : **09B08555**

LIMS-BAT #: LIMT-24107
Job Number: 115058

‡Sampled : 3/19/2009
Not Specified

Sample Matrix: SOIL

	Units	Results	Date Analyzed	Analyst	RL	SPEC Limit Lo	SPEC Limit Hi	P/ F
Mercury	mg/kg dry wt	0.154	03/24/09	KM	0.012			

Analytical Method:
SW846 3050/7471
SAMPLES ARE DIGESTED WITH ACIDS AND THEN ANALYZED BY
COLD VAPOR (FLAMELESS) ATOMIC ABSORPTION SPECTROPHOTOMETRY

RL = Reporting Limit
ND = Not Detected at or above the Reporting Limit
NM = Not Measured
* = See end of report for comments and notes applying to this sample
‡ = See attached chain-of-custody record for time sampled

SPEC LIMIT = a client specified recommended or regulatory level for comparison with data to determine PASS (P) or FAIL (F) condition of results.

con-test®
ANALYTICAL LABORATORY
39 Spruce Street ° East Longmeadow, MA 01028 ° FAX 413/525-6405 ° TEL. 413/525-2332

DAVID SULLIVAN
TRC SOLUTIONS - LOWELL
650 SUFFOLK STREET
LOWELL, MA 01852

3/27/2009

Purchase Order No.:

Project Location: CITY OF NEW BEDFORD(WALSH)
Date Received: 3/20/2009

LIMS-BAT #: LIMT-24107
Job Number: 115058

Field Sample # : NAP-SS-01

Sample ID : 09B08552 ‡Sampled : 3/19/2009
Not Specified

Sample Matrix: SOIL

	Units	Results	Date Analyzed	Analyst	RL	SPEC Limit Lo	SPEC Limit Hi	P/ F
Lead	mg/kg dry wt	73.5	03/26/09	OP	0.92			

Field Sample # : NAP-SS-02

Sample ID : 09B08553 ‡Sampled : 3/19/2009
Not Specified

Sample Matrix: SOIL

	Units	Results	Date Analyzed	Analyst	RL	SPEC Limit Lo	SPEC Limit Hi	P/ F
Lead	mg/kg dry wt	99.7	03/26/09	OP	0.89			

Field Sample # : NAP-SS-03

Sample ID : 09B08554 ‡Sampled : 3/19/2009
Not Specified

Sample Matrix: SOIL

	Units	Results	Date Analyzed	Analyst	RL	SPEC Limit Lo	SPEC Limit Hi	P/ F
Lead	mg/kg dry wt	123	03/26/09	OP	0.90			

Field Sample # : NAP-SS-04

Sample ID : 09B08555 ‡Sampled : 3/19/2009
Not Specified

Sample Matrix: SOIL

	Units	Results	Date Analyzed	Analyst	RL	SPEC Limit Lo	SPEC Limit Hi	P/ F
Lead	mg/kg dry wt	52.9	03/26/09	OP	0.91			

Analytical Method:
SW846 3050/6010
SAMPLES ARE DIGESTED WITH NITRIC ACID AND THEN ANALYZED BY INDUCTIVELY COUPLED PLASMA EMISSION SPECTROSCOPY.

RL = Reporting Limit

ND = Not Detected at or above the Reporting Limit

NM = Not Measured

SPEC LIMIT = a client specified recommended or regulatory level for comparison with data to determine PASS (P) or FAIL (F) condition of results.

* = See end of report for comments and notes applying to this sample

‡ = See attached chain-of-custody record for time sampled

con-test®
ANALYTICAL LABORATORY
39 Spruce Street ° East Longmeadow, MA 01028 ° FAX 413/525-6405 ° TEL. 413/525-2332

DAVID SULLIVAN
TRC SOLUTIONS - LOWELL
650 SUFFOLK STREET
LOWELL, MA 01852

Purchase Order No.:

Project Location: CITY OF NEW BEDFORD(WALSH)
Date Received: 3/20/2009

LIMS-BAT #: LIMT-24107
Job Number: 115058

Field Sample # : [redacted]
Sample ID : [redacted] ‡Sampled : 3/20/2009
Not Specified
Sample Matrix: SOIL

	Units	Results	Date Analyzed	Analyst	RL	SPEC Limit Lo	SPEC Limit Hi	P/ F
Solids, total	%	[redacted]	03/25/09	FD				

Field Sample # : [redacted]
Sample ID : [redacted] ‡Sampled : 3/20/2009
Not Specified
Sample Matrix: SOIL

	Units	Results	Date Analyzed	Analyst	RL	SPEC Limit Lo	SPEC Limit Hi	P/ F
Solids, total	%	[redacted]	03/25/09	FD				

Field Sample # : NAP-SS-01
Sample ID : 09B08552 ‡Sampled : 3/19/2009
Not Specified
Sample Matrix: SOIL

	Units	Results	Date Analyzed	Analyst	RL	SPEC Limit Lo	SPEC Limit Hi	P/ F
Solids, total	%	81.6	03/25/09	FD				

Field Sample # : NAP-SS-02
Sample ID : 09B08553 ‡Sampled : 3/19/2009
Not Specified
Sample Matrix: SOIL

	Units	Results	Date Analyzed	Analyst	RL	SPEC Limit Lo	SPEC Limit Hi	P/ F
Solids, total	%	84.6	03/25/09	FD				

Field Sample # : NAP-SS-03
Sample ID : 09B08554 ‡Sampled : 3/19/2009
Not Specified
Sample Matrix: SOIL

	Units	Results	Date Analyzed	Analyst	RL	SPEC Limit Lo	SPEC Limit Hi	P/ F
Solids, total	%	83.5	03/25/09	FD				

RL = Reporting Limit
ND = Not Detected at or above the Reporting Limit
NM = Not Measured
* = See end of report for comments and notes applying to this sample
‡ = See attached chain-of-custody record for time sampled

SPEC LIMIT = a client specified recommended or regulatory level for comparison with data to determine PASS (P) or FAIL (F) condition of results.

con-test®
ANALYTICAL LABORATORY
39 Spruce Street ° East Longmeadow, MA 01028 ° FAX 413/525-6405 ° TEL. 413/525-2332

DAVID SULLIVAN
TRC SOLUTIONS - LOWELL
650 SUFFOLK STREET
LOWELL, MA 01852

3/27/2009

Purchase Order No.:

Project Location: CITY OF NEW BEDFORD(WALSH)
Date Received: 3/20/2009
Field Sample # : **NAP-SS-04**

LIMS-BAT #: LIMT-24107
Job Number: 115058

Sample ID : **09B08555** ‡Sampled : 3/19/2009
Not Specified

Sample Matrix: SOIL

	Units	Results	Date Analyzed	Analyst	RL	SPEC Limit Lo	SPEC Limit Hi	P/ F
Solids, total	%	82.5	03/25/09	FD				

Analytical Method:
SM 2540G
PERCENT OF SAMPLE REMAINING AFTER DRYING OVERNIGHT AT 103-105 DEGREES CENTIGRADE.

RL = Reporting Limit
ND = Not Detected at or above the Reporting Limit
NM = Not Measured
* = See end of report for comments and notes applying to this sample
‡ = See attached chain-of-custody record for time sampled

SPEC LIMIT = a client specified recommended or regulatory level for comparison with data to determine PASS (P) or FAIL (F) condition of results.

con-test®
ANALYTICAL LABORATORY
39 Spruce Street ° East Longmeadow, MA 01028 ° FAX 413/525-6405 ° TEL. 413/525-2332

DAVID SULLIVAN
TRC SOLUTIONS - LOWELL
650 SUFFOLK STREET
LOWELL, MA 01852

3/27/2009

Purchase Order No.:

Project Location: CITY OF NEW BEDFORD(WALSH)
Date Received: 3/20/2009

LIMS-BAT #: LIMT-24107
Job Number: 115058

Field Sample # : NAP-SS-01

Sample ID : 09B08552 ‡Sampled : 3/19/2009
Not Specified

Sample Matrix: SOIL

	Units	Results	Date Analyzed	Analyst	RL	SPEC Limit Lo	Hi	P/ F
Unknown Hydrocarbons	mg/kg dry wt	24	03/25/09	CJM	11			

Field Sample # : NAP-SS-02

Sample ID : 09B08553 ‡Sampled : 3/19/2009
Not Specified

Sample Matrix: SOIL

	Units	Results	Date Analyzed	Analyst	RL	SPEC Limit Lo	Hi	P/ F
Unknown Hydrocarbons	mg/kg dry wt	22	03/25/09	CJM	9.9			

Field Sample # : NAP-SS-03

Sample ID : 09B08554 ‡Sampled : 3/19/2009
Not Specified

Sample Matrix: SOIL

	Units	Results	Date Analyzed	Analyst	RL	SPEC Limit Lo	Hi	P/ F
Unknown Hydrocarbons	mg/kg dry wt	35	03/25/09	CJM	10.0			

Field Sample # : NAP-SS-04

Sample ID : 09B08555 ‡Sampled : 3/19/2009
Not Specified

Sample Matrix: SOIL

	Units	Results	Date Analyzed	Analyst	RL	SPEC Limit Lo	Hi	P/ F
Unknown Hydrocarbons	mg/kg dry wt	51	03/25/09	CJM	51			

Analytical Method:
MODIFIED SW846 8100
SAMPLES ARE EXTRACTED INTO METHYLENE CHLORIDE AND ANALYZED BY GAS CHROMATOGRAPHY WITH FLAME IONIZATION DETECTION (FID). ALL PEAKS ELUTING IN THE PETROLEUM FUEL REGION ARE QUANTITATED AS #2 FUEL OIL.

RL = Reporting Limit
ND = Not Detected at or above the Reporting Limit
NM = Not Measured
* = See end of report for comments and notes applying to this sample
‡ = See attached chain-of-custody record for time sampled

SPEC LIMIT = a client specified recommended or regulatory level for comparison with data to determine PASS (P) or FAIL (F) condition of results.

con-test® ANALYTICAL LABORATORY

39 Spruce Street * East Longmeadow, MA 01028 * FAX 413/525-6405 * TEL. 413/525-2332

Project Location: City Of New Bedford
Sample Description:
Work Order: 09D0010

Date Received: 4/24/2009

Field Sample #: Fence DSP-1
Sampled: 4/24/2009 10:00

Sample ID: 09D0010-01

Sample Matrix: Soil

Volatile Organic Compounds by GC/MS

Analyte	Results	RL	Units	Dilution	Flag	Method	Date Prepared	Date/Time Analyzed	Analyst
Acetone	ND	0.085	mg/Kg dry	1		SW-846 8260B	4/28/09	4/28/09 8:59	MFF
tert-Amyl Methyl Ether (TAME)	ND	0.00085	mg/Kg dry	1		SW-846 8260B	4/28/09	4/28/09 8:59	MFF
Benzene	ND	0.0017	mg/Kg dry	1		SW-846 8260B	4/28/09	4/28/09 8:59	MFF
Bromobenzene	ND	0.0017	mg/Kg dry	1		SW-846 8260B	4/28/09	4/28/09 8:59	MFF
Bromochloromethane	ND	0.0017	mg/Kg dry	1		SW-846 8260B	4/28/09	4/28/09 8:59	MFF
Bromodichloromethane	ND	0.0017	mg/Kg dry	1		SW-846 8260B	4/28/09	4/28/09 8:59	MFF
Bromoform	ND	0.0085	mg/Kg dry	1		SW-846 8260B	4/28/09	4/28/09 8:59	MFF
Bromomethane	ND	0.0085	mg/Kg dry	1		SW-846 8260B	4/28/09	4/28/09 8:59	MFF
2-Butanone (MEK)	ND	0.034	mg/Kg dry	1		SW-846 8260B	4/28/09	4/28/09 8:59	MFF
n-Butylbenzene	0.0021	0.0017	mg/Kg dry	1		SW-846 8260B	4/28/09	4/28/09 8:59	MFF
sec-Butylbenzene	ND	0.0017	mg/Kg dry	1		SW-846 8260B	4/28/09	4/28/09 8:59	MFF
tert-Butylbenzene	ND	0.0017	mg/Kg dry	1		SW-846 8260B	4/28/09	4/28/09 8:59	MFF
tert-Butyl Ethyl Ether (TBEE)	ND	0.00085	mg/Kg dry	1		SW-846 8260B	4/28/09	4/28/09 8:59	MFF
Carbon Disulfide	ND	0.0051	mg/Kg dry	1		SW-846 8260B	4/28/09	4/28/09 8:59	MFF
Carbon Tetrachloride	ND	0.0017	mg/Kg dry	1		SW-846 8260B	4/28/09	4/28/09 8:59	MFF
Chlorobenzene	ND	0.0017	mg/Kg dry	1		SW-846 8260B	4/28/09	4/28/09 8:59	MFF
Chlorodibromomethane	ND	0.0042	mg/Kg dry	1		SW-846 8260B	4/28/09	4/28/09 8:59	MFF
Chloroethane	ND	0.017	mg/Kg dry	1		SW-846 8260B	4/28/09	4/28/09 8:59	MFF
Chloroform	ND	0.0034	mg/Kg dry	1		SW-846 8260B	4/28/09	4/28/09 8:59	MFF
Chloromethane	ND	0.0085	mg/Kg dry	1		SW-846 8260B	4/28/09	4/28/09 8:59	MFF
2-Chlorotoluene	ND	0.0017	mg/Kg dry	1		SW-846 8260B	4/28/09	4/28/09 8:59	MFF
4-Chlorotoluene	ND	0.0017	mg/Kg dry	1		SW-846 8260B	4/28/09	4/28/09 8:59	MFF
1,2-Dibromo-3-chloropropane (DBCP)	ND	0.0017	mg/Kg dry	1		SW-846 8260B	4/28/09	4/28/09 8:59	MFF
1,2-Dibromoethane (EDB)	ND	0.00085	mg/Kg dry	1		SW-846 8260B	4/28/09	4/28/09 8:59	MFF
Dibromomethane	ND	0.0017	mg/Kg dry	1		SW-846 8260B	4/28/09	4/28/09 8:59	MFF
1,2-Dichlorobenzene	ND	0.0017	mg/Kg dry	1		SW-846 8260B	4/28/09	4/28/09 8:59	MFF
1,3-Dichlorobenzene	ND	0.0017	mg/Kg dry	1		SW-846 8260B	4/28/09	4/28/09 8:59	MFF
1,4-Dichlorobenzene	ND	0.0017	mg/Kg dry	1		SW-846 8260B	4/28/09	4/28/09 8:59	MFF
Dichlorodifluoromethane (Freon 12)	ND	0.017	mg/Kg dry	1		SW-846 8260B	4/28/09	4/28/09 8:59	MFF
1,1-Dichloroethane	ND	0.0017	mg/Kg dry	1		SW-846 8260B	4/28/09	4/28/09 8:59	MFF
1,2-Dichloroethane	ND	0.0017	mg/Kg dry	1		SW-846 8260B	4/28/09	4/28/09 8:59	MFF
1,1-Dichloroethylene	ND	0.0034	mg/Kg dry	1		SW-846 8260B	4/28/09	4/28/09 8:59	MFF
cis-1,2-Dichloroethylene	ND	0.0017	mg/Kg dry	1		SW-846 8260B	4/28/09	4/28/09 8:59	MFF
trans-1,2-Dichloroethylene	ND	0.0017	mg/Kg dry	1		SW-846 8260B	4/28/09	4/28/09 8:59	MFF
1,2-Dichloropropane	ND	0.0017	mg/Kg dry	1		SW-846 8260B	4/28/09	4/28/09 8:59	MFF
1,3-Dichloropropane	ND	0.00085	mg/Kg dry	1		SW-846 8260B	4/28/09	4/28/09 8:59	MFF
2,2-Dichloropropane	ND	0.0017	mg/Kg dry	1		SW-846 8260B	4/28/09	4/28/09 8:59	MFF
1,1-Dichloropropene	ND	0.0017	mg/Kg dry	1		SW-846 8260B	4/28/09	4/28/09 8:59	MFF
cis-1,3-Dichloropropene	ND	0.0042	mg/Kg dry	1		SW-846 8260B	4/28/09	4/28/09 8:59	MFF
trans-1,3-Dichloropropene	ND	0.0042	mg/Kg dry	1		SW-846 8260B	4/28/09	4/28/09 8:59	MFF
Diethyl Ether	ND	0.017	mg/Kg dry	1		SW-846 8260B	4/28/09	4/28/09 8:59	MFF
Diisopropyl Ether (DIPE)	ND	0.00085	mg/Kg dry	1		SW-846 8260B	4/28/09	4/28/09 8:59	MFF
1,4-Dioxane	ND	0.085	mg/Kg dry	1		SW-846 8260B	4/28/09	4/28/09 8:59	MFF
Ethylbenzene	ND	0.0017	mg/Kg dry	1		SW-846 8260B	4/28/09	4/28/09 8:59	MFF

con-test® ANALYTICAL LABORATORY

39 Spruce Street * East Longmeadow, MA 01028 * FAX 413/525-6405 * TEL. 413/525-2332

Project Location: City Of New Bedford
Sample Description:
Work Order: 09D0010

Date Received: 4/24/2009

Field Sample #: Fence DSP-1
Sampled: 4/24/2009 10:00

Sample ID: 09D0010-01

Sample Matrix: Soil

Volatile Organic Compounds by GC/MS

Analyte	Results	RL	Units	Dilution	Flag	Method	Date Prepared	Date/Time Analyzed	Analyst
Hexachlorobutadiene	ND	0.0017	mg/Kg dry	1		SW-846 8260B	4/28/09	4/28/09 8:59	MFF
2-Hexanone (MBK)	ND	0.017	mg/Kg dry	1		SW-846 8260B	4/28/09	4/28/09 8:59	MFF
Isopropylbenzene (Cumene)	ND	0.0017	mg/Kg dry	1		SW-846 8260B	4/28/09	4/28/09 8:59	MFF
p-Isopropyltoluene (p-Cymene)	ND	0.0017	mg/Kg dry	1		SW-846 8260B	4/28/09	4/28/09 8:59	MFF
Methyl tert-Butyl Ether (MTBE)	ND	0.0034	mg/Kg dry	1		SW-846 8260B	4/28/09	4/28/09 8:59	MFF
Methylene Chloride	ND	0.017	mg/Kg dry	1		SW-846 8260B	4/28/09	4/28/09 8:59	MFF
4-Methyl-2-pentanone (MIBK)	ND	0.017	mg/Kg dry	1		SW-846 8260B	4/28/09	4/28/09 8:59	MFF
Naphthalene	ND	0.0085	mg/Kg dry	1		SW-846 8260B	4/28/09	4/28/09 8:59	MFF
n-Propylbenzene	ND	0.0017	mg/Kg dry	1		SW-846 8260B	4/28/09	4/28/09 8:59	MFF
Styrene	ND	0.0085	mg/Kg dry	1		SW-846 8260B	4/28/09	4/28/09 8:59	MFF
1,1,1,2-Tetrachloroethane	ND	0.0017	mg/Kg dry	1		SW-846 8260B	4/28/09	4/28/09 8:59	MFF
1,1,2,2-Tetrachloroethane	ND	0.00085	mg/Kg dry	1		SW-846 8260B	4/28/09	4/28/09 8:59	MFF
Tetrachloroethylene	ND	0.0017	mg/Kg dry	1		SW-846 8260B	4/28/09	4/28/09 8:59	MFF
Tetrahydrofuran	ND	0.0085	mg/Kg dry	1		SW-846 8260B	4/28/09	4/28/09 8:59	MFF
Toluene	ND	0.0017	mg/Kg dry	1		SW-846 8260B	4/28/09	4/28/09 8:59	MFF
1,2,3-Trichlorobenzene	ND	0.0085	mg/Kg dry	1		SW-846 8260B	4/28/09	4/28/09 8:59	MFF
1,2,4-Trichlorobenzene	ND	0.0085	mg/Kg dry	1		SW-846 8260B	4/28/09	4/28/09 8:59	MFF
1,1,1-Trichloroethane	ND	0.0017	mg/Kg dry	1		SW-846 8260B	4/28/09	4/28/09 8:59	MFF
1,1,2-Trichloroethane	ND	0.0017	mg/Kg dry	1		SW-846 8260B	4/28/09	4/28/09 8:59	MFF
Trichloroethylene	ND	0.0017	mg/Kg dry	1		SW-846 8260B	4/28/09	4/28/09 8:59	MFF
Trichlorofluoromethane (Freon 11)	ND	0.0085	mg/Kg dry	1		SW-846 8260B	4/28/09	4/28/09 8:59	MFF
1,2,3-Trichloropropane	ND	0.0017	mg/Kg dry	1		SW-846 8260B	4/28/09	4/28/09 8:59	MFF
1,2,4-Trimethylbenzene	ND	0.0017	mg/Kg dry	1		SW-846 8260B	4/28/09	4/28/09 8:59	MFF
1,3,5-Trimethylbenzene	ND	0.0017	mg/Kg dry	1		SW-846 8260B	4/28/09	4/28/09 8:59	MFF
Vinyl Chloride	ND	0.0085	mg/Kg dry	1		SW-846 8260B	4/28/09	4/28/09 8:59	MFF
m+p Xylene	ND	0.0034	mg/Kg dry	1		SW-846 8260B	4/28/09	4/28/09 8:59	MFF
o-Xylene	0.0017	0.0017	mg/Kg dry	1		SW-846 8260B	4/28/09	4/28/09 8:59	MFF

Surrogates	% Recovery	Recovery Limits	Flag	
1,2-Dichloroethane-d4	81.7	70-130		4/28/09 8:59
Toluene-d8	95.8	70-130		4/28/09 8:59
4-Bromofluorobenzene	99.3	70-130		4/28/09 8:59

con-test® ANALYTICAL LABORATORY

39 Spruce Street * East Longmeadow, MA 01028 * FAX 413/525-6405 * TEL. 413/525-2332

Project Location: City Of New Bedford
Sample Description:
Work Order: 09D0010

Date Received: 4/24/2009

Field Sample #: Fence DSP-1
Sampled: 4/24/2009 10:00

Sample ID: 09D0010-01

Sample Matrix: Soil

Semivolatile Organic Compounds by GC/MS

Analyte	Results	RL	Units	Dilution	Flag	Method	Date Prepared	Date/Time Analyzed	Analyst
Acenaphthene	ND	0.19	mg/Kg dry	1		SW-846 8270C	4/28/09	4/29/09 18:02	BGL
Acenaphthylene	ND	0.19	mg/Kg dry	1		SW-846 8270C	4/28/09	4/29/09 18:02	BGL
Acetophenone	ND	0.39	mg/Kg dry	1		SW-846 8270C	4/28/09	4/29/09 18:02	BGL
Aniline	ND	0.39	mg/Kg dry	1		SW-846 8270C	4/28/09	4/29/09 18:02	BGL
Anthracene	ND	0.19	mg/Kg dry	1		SW-846 8270C	4/28/09	4/29/09 18:02	BGL
Benzo(a)anthracene	0.24	0.19	mg/Kg dry	1		SW-846 8270C	4/28/09	4/29/09 18:02	BGL
Benzo(a)pyrene	0.27	0.19	mg/Kg dry	1		SW-846 8270C	4/28/09	4/29/09 18:02	BGL
Benzo(b)fluoranthene	0.28	0.19	mg/Kg dry	1		SW-846 8270C	4/28/09	4/29/09 18:02	BGL
Benzo(g,h,i)perylene	0.24	0.19	mg/Kg dry	1		SW-846 8270C	4/28/09	4/29/09 18:02	BGL
Benzo(k)fluoranthene	ND	0.19	mg/Kg dry	1		SW-846 8270C	4/28/09	4/29/09 18:02	BGL
Bis(2-chloroethoxy)methane	ND	0.39	mg/Kg dry	1		SW-846 8270C	4/28/09	4/29/09 18:02	BGL
Bis(2-chloroethyl)ether	ND	0.39	mg/Kg dry	1		SW-846 8270C	4/28/09	4/29/09 18:02	BGL
Bis(2-chloroisopropyl)ether	ND	0.39	mg/Kg dry	1		SW-846 8270C	4/28/09	4/29/09 18:02	BGL
Bis(2-Ethylhexyl)phthalate	ND	0.39	mg/Kg dry	1		SW-846 8270C	4/28/09	4/29/09 18:02	BGL
4-Bromophenylphenylether	ND	0.39	mg/Kg dry	1		SW-846 8270C	4/28/09	4/29/09 18:02	BGL
Butylbenzylphthalate	ND	0.76	mg/Kg dry	1		SW-846 8270C	4/28/09	4/29/09 18:02	BGL
4-Chloroaniline	ND	0.76	mg/Kg dry	1		SW-846 8270C	4/28/09	4/29/09 18:02	BGL
2-Chloronaphthalene	ND	0.39	mg/Kg dry	1		SW-846 8270C	4/28/09	4/29/09 18:02	BGL
2-Chlorophenol	ND	0.39	mg/Kg dry	1		SW-846 8270C	4/28/09	4/29/09 18:02	BGL
Chrysene	0.26	0.19	mg/Kg dry	1		SW-846 8270C	4/28/09	4/29/09 18:02	BGL
Dibenz(a,h)anthracene	ND	0.19	mg/Kg dry	1		SW-846 8270C	4/28/09	4/29/09 18:02	BGL
Dibenzofuran	ND	0.39	mg/Kg dry	1		SW-846 8270C	4/28/09	4/29/09 18:02	BGL
Di-n-butylphthalate	ND	0.39	mg/Kg dry	1		SW-846 8270C	4/28/09	4/29/09 18:02	BGL
1,2-Dichlorobenzene	ND	0.39	mg/Kg dry	1		SW-846 8270C	4/28/09	4/29/09 18:02	BGL
1,3-Dichlorobenzene	ND	0.39	mg/Kg dry	1		SW-846 8270C	4/28/09	4/29/09 18:02	BGL
1,4-Dichlorobenzene	ND	0.39	mg/Kg dry	1		SW-846 8270C	4/28/09	4/29/09 18:02	BGL
3,3-Dichlorobenzidine	ND	0.19	mg/Kg dry	1		SW-846 8270C	4/28/09	4/29/09 18:02	BGL
2,4-Dichlorophenol	ND	0.39	mg/Kg dry	1		SW-846 8270C	4/28/09	4/29/09 18:02	BGL
Diethylphthalate	ND	0.39	mg/Kg dry	1		SW-846 8270C	4/28/09	4/29/09 18:02	BGL
2,4-Dimethylphenol	ND	0.39	mg/Kg dry	1		SW-846 8270C	4/28/09	4/29/09 18:02	BGL
Dimethylphthalate	ND	0.76	mg/Kg dry	1		SW-846 8270C	4/28/09	4/29/09 18:02	BGL
2,4-Dinitrophenol	ND	0.76	mg/Kg dry	1		SW-846 8270C	4/28/09	4/29/09 18:02	BGL
2,4-Dinitrotoluene	ND	0.39	mg/Kg dry	1		SW-846 8270C	4/28/09	4/29/09 18:02	BGL
2,6-Dinitrotoluene	ND	0.39	mg/Kg dry	1		SW-846 8270C	4/28/09	4/29/09 18:02	BGL
Di-n-octylphthalate	ND	0.76	mg/Kg dry	1		SW-846 8270C	4/28/09	4/29/09 18:02	BGL
1,2-Diphenylhydrazine (as Azobenzene)	ND	0.39	mg/Kg dry	1		SW-846 8270C	4/28/09	4/29/09 18:02	BGL
Fluoranthene	0.46	0.19	mg/Kg dry	1		SW-846 8270C	4/28/09	4/29/09 18:02	BGL
Fluorene	ND	0.19	mg/Kg dry	1		SW-846 8270C	4/28/09	4/29/09 18:02	BGL
Hexachlorobenzene	ND	0.39	mg/Kg dry	1		SW-846 8270C	4/28/09	4/29/09 18:02	BGL
Hexachlorobutadiene	ND	0.39	mg/Kg dry	1		SW-846 8270C	4/28/09	4/29/09 18:02	BGL
Hexachloroethane	ND	0.39	mg/Kg dry	1		SW-846 8270C	4/28/09	4/29/09 18:02	BGL
Indeno(1,2,3-cd)pyrene	0.24	0.19	mg/Kg dry	1		SW-846 8270C	4/28/09	4/29/09 18:02	BGL
Isophorone	ND	0.39	mg/Kg dry	1		SW-846 8270C	4/28/09	4/29/09 18:02	BGL
2-Methylnaphthalene	ND	0.19	mg/Kg dry	1		SW-846 8270C	4/28/09	4/29/09 18:02	BGL

con-test® ANALYTICAL LABORATORY

39 Spruce Street * East Longmeadow, MA 01028 * FAX 413/525-6405 * TEL. 413/525-2332

Project Location: City Of New Bedford
Sample Description:
Work Order: 09D0010

Date Received: 4/24/2009

Field Sample #: Fence DSP-1
Sampled: 4/24/2009 10:00

Sample ID: 09D0010-01

Sample Matrix: Soil

Semivolatile Organic Compounds by GC/MS

Analyte	Results	RL	Units	Dilution	Flag	Method	Date Prepared	Date/Time Analyzed	Analyst
2-Methylphenol	ND	0.39	mg/Kg dry	1		SW-846 8270C	4/28/09	4/29/09 18:02	BGL
3/4-Methylphenol	ND	0.39	mg/Kg dry	1		SW-846 8270C	4/28/09	4/29/09 18:02	BGL
Naphthalene	ND	0.19	mg/Kg dry	1		SW-846 8270C	4/28/09	4/29/09 18:02	BGL
Nitrobenzene	ND	0.39	mg/Kg dry	1		SW-846 8270C	4/28/09	4/29/09 18:02	BGL
2-Nitrophenol	ND	0.39	mg/Kg dry	1		SW-846 8270C	4/28/09	4/29/09 18:02	BGL
4-Nitrophenol	ND	0.76	mg/Kg dry	1		SW-846 8270C	4/28/09	4/29/09 18:02	BGL
Pentachlorophenol	ND	0.39	mg/Kg dry	1		SW-846 8270C	4/28/09	4/29/09 18:02	BGL
Phenanthrene	0.37	0.19	mg/Kg dry	1		SW-846 8270C	4/28/09	4/29/09 18:02	BGL
Phenol	ND	0.39	mg/Kg dry	1		SW-846 8270C	4/28/09	4/29/09 18:02	BGL
Pyrene	0.62	0.19	mg/Kg dry	1		SW-846 8270C	4/28/09	4/29/09 18:02	BGL
1,2,4-Trichlorobenzene	ND	0.39	mg/Kg dry	1		SW-846 8270C	4/28/09	4/29/09 18:02	BGL
2,4,5-Trichlorophenol	ND	0.39	mg/Kg dry	1		SW-846 8270C	4/28/09	4/29/09 18:02	BGL
2,4,6-Trichlorophenol	ND	0.39	mg/Kg dry	1		SW-846 8270C	4/28/09	4/29/09 18:02	BGL

Surrogates	% Recovery	Recovery Limits	Flag	
2-Fluorophenol	99.5	30-130		4/29/09 18:02
Phenol-d6	97.9	30-130		4/29/09 18:02
Nitrobenzene-d5	69.5	30-130		4/29/09 18:02
2-Fluorobiphenyl	66.2	30-130		4/29/09 18:02
2,4,6-Tribromophenol	83.6	30-130		4/29/09 18:02
Terphenyl-d14	76.1	30-130		4/29/09 18:02

con-test® ANALYTICAL LABORATORY

39 Spruce Street * East Longmeadow, MA 01028 * FAX 413/525-6405 * TEL. 413/525-2332

Project Location: City Of New Bedford
Sample Description:
Work Order: 09D0010

Date Received: 4/24/2009

Field Sample #: Fence DSP-1
Sampled: 4/24/2009 10:00

Sample ID: 09D0010-01

Sample Matrix: Soil

Polychlorinated Biphenyls By GC/ECD

Analyte	Results	RL	Units	Dilution	Flag	Method	Date Prepared	Date/Time Analyzed	Analyst
Aroclor-1016	ND	0.11	mg/Kg dry	1		SW-846 8082	4/28/09	4/29/09 13:59	JB
Aroclor-1221	ND	0.11	mg/Kg dry	1		SW-846 8082	4/28/09	4/29/09 13:59	JB
Aroclor-1232	ND	0.11	mg/Kg dry	1		SW-846 8082	4/28/09	4/29/09 13:59	JB
Aroclor-1242	ND	0.11	mg/Kg dry	1		SW-846 8082	4/28/09	4/29/09 13:59	JB
Aroclor-1248	ND	0.11	mg/Kg dry	1		SW-846 8082	4/28/09	4/29/09 13:59	JB
Aroclor-1254	ND	0.11	mg/Kg dry	1		SW-846 8082	4/28/09	4/29/09 13:59	JB
Aroclor-1260	ND	0.11	mg/Kg dry	1		SW-846 8082	4/28/09	4/29/09 13:59	JB
Aroclor-1262	ND	0.11	mg/Kg dry	1		SW-846 8082	4/28/09	4/29/09 13:59	JB
Aroclor-1268	ND	0.11	mg/Kg dry	1		SW-846 8082	4/28/09	4/29/09 13:59	JB

Surrogates	% Recovery	Recovery Limits	Flag	
Decachlorobiphenyl [1]	81.8	30-150		4/29/09 13:59
Decachlorobiphenyl [2]	94.0	30-150		4/29/09 13:59
Tetrachloro-m-xylene [1]	87.0	30-150		4/29/09 13:59
Tetrachloro-m-xylene [2]	89.2	30-150		4/29/09 13:59

con-test®
ANALYTICAL LABORATORY

39 Spruce Street * East Longmeadow, MA 01028 * FAX 413/525-6405 * TEL. 413/525-2332

Project Location: City Of New Bedford
Sample Description:
Work Order: 09D0010

Date Received: 4/24/2009

Field Sample #: Fence DSP-1
Sampled: 4/24/2009 10:00

Sample ID: 09D0010-01

Sample Matrix: Soil

Petroleum Hydrocarbons Analyses

Analyte	Results	RL	Units	Dilution	Flag	Method	Date Prepared	Date/Time Analyzed	Analyst
TPH as Diesel	21	9.5	mg/Kg dry	1		SW-846 8100 Modified	4/28/09	4/29/09 8:37	CJM

Surrogates	% Recovery	Recovery Limits	Flag	
o-Terphenyl	56.0	40-140		4/29/09 8:37

con-test®
ANALYTICAL LABORATORY

39 Spruce Street * East Longmeadow, MA 01028 * FAX 413/525-6405 * TEL. 413/525-2332

Project Location: City Of New Bedford
Sample Description:
Work Order: 09D0010

Date Received: 4/24/2009

Field Sample #: Fence DSP-1
Sampled: 4/24/2009 10:00

Sample ID: 09D0010-01

Sample Matrix: Soil

Metals Analyses (Total)

Analyte	Results	RL	Units	Dilution	Flag	Method	Date Prepared	Date/Time Analyzed	Analyst
Arsenic	5.0	2.9	mg/Kg dry	1		SW-846 6010B	4/28/09	4/29/09 1:48	KSH
Barium	54	5.7	mg/Kg dry	1		SW-846 6010B	4/28/09	4/29/09 11:44	OP
Cadmium	0.41	0.29	mg/Kg dry	1		SW-846 6010B	4/28/09	4/29/09 11:45	OP
Chromium	26	0.57	mg/Kg dry	1		SW-846 6010B	4/28/09	4/29/09 11:44	OP
Lead	33	0.86	mg/Kg dry	1		SW-846 6010B	4/28/09	4/29/09 11:45	OP
Mercury	0.84	0.017	mg/Kg dry	1		SW-846 7471A	4/28/09	4/29/09 9:43	MPF
Selenium	ND	5.7	mg/Kg dry	1		SW-846 6010B	4/28/09	4/30/09 9:35	ICP
Silver	ND	0.57	mg/Kg dry	1		SW-846 6010B	4/28/09	4/29/09 11:44	OP

con-test®
ANALYTICAL LABORATORY

39 Spruce Street * East Longmeadow, MA 01028 * FAX 413/525-6405 * TEL. 413/525-2332

Project Location: City Of New Bedford
Sample Description:
Work Order: 09D0010

Date Received: 4/24/2009

Field Sample #: Fence DSP-1
Sampled: 4/24/2009 10:00

Sample ID: 09D0010-01

Sample Matrix: Soil

Conventional Chemistry Parameters by EPA/APHA/SW-846 Methods (Total)

Analyte	Results	RL	Units	Dilution	Flag	Method	Date Prepared	Date/Time Analyzed	Analyst
% Solids	87		% Wt	1		SM 2540G	4/29/09	4/30/09 8:30	FWD

con-test®
ANALYTICAL LABORATORY

39 Spruce Street * East Longmeadow, MA 01028 * FAX 413/525-6405 * TEL. 413/525-2332

Project Location: City Of New Bedford
Sample Description:
Work Order: 09D0010

Date Received: 4/24/2009

Field Sample #: Fence DSP-1
Sampled: 4/24/2009 10:00

Sample ID: 09D0010-01

Sample Matrix: Soil

TCLP - Metals Analyses (Total)

Analyte	Results	RL	Units	Dilution	Flag	Method	Date Prepared	Date/Time Analyzed	Analyst
Arsenic	ND	0.010	mg/L	1		SW-846 6010B	4/29/09	4/30/09 9:35	ICP
Barium	0.84	0.10	mg/L	1		SW-846 6010B	4/29/09	4/30/09 9:35	ICP
Cadmium	0.0074	0.0050	mg/L	1		SW-846 6010B	4/29/09	4/30/09 9:35	ICP
Chromium	ND	0.010	mg/L	1		SW-846 6010B	4/29/09	4/30/09 9:35	ICP
Lead	1.5	0.015	mg/L	1		SW-846 6010B	4/29/09	4/30/09 9:35	ICP
Mercury	ND	0.00010	mg/L	1		SW-846 7470A	4/29/09	4/29/09 14:58	MPF
Selenium	ND	0.050	mg/L	1		SW-846 6010B	4/29/09	4/30/09 9:35	ICP
Silver	ND	0.0050	mg/L	1		SW-846 6010B	4/30/09	4/30/09 15:08	KSH