Summary of Analytical Data

Walsh Field

New Bedford, Massachusetts

June 9, 2006

For more information, contact:

Alan D. Hanscom, P.E., LSP
BETA Group, Inc.
315 Norwood Park South
Norwood, Massachusetts
(781) 255-1982

June 9, 2006

Mr. Scott Alfonse
Director, Environmental Stewardship
City of New Bedford
133 William Street, Room 311
New Bedford, MA 02740

Re: Walsh Field – Summary of Analytical Results

Dear Mr. Alfonse:

The purpose of this letter is to present a summary of analytical results from soil sampling event that occurred on February 23, 2006. Also included with this letter is a soil boring log of all soil boring subsurface information, analytical summary tables, and a plan showing analytical exceedances at each associated soil boring location. The February 2006 subsurface investigations were performed as an initial sampling event to determine the horizontal and vertical extent of fill materials as well as the nature of contamination, if present.

Subsurface investigations have been performed at Walsh Field (formerly Sargent Field) (located located southeast of the former McCoy Field and south of the New Bedford High School). Soil/fill samples were collected and submitted for laboratory analysis of:

- Polychlorinated biphenyls (PCBs);
- RCRA 8 Metals;
- Polynuclear aromatic hydrocarbons (PAHs); and
- Receiving facility parameters (volatile organic compounds (VOCs), pesticides, herbicides, flashpoint, reactivity, and total petroleum hydrocarbons (TPH)).

As you know, we obtained samples on a frequency that would enable us to reasonably characterize the site, while simultaneously compiling appropriate analytical data for off-site management of contaminated soil/ash, if necessary. Supplemental sampling and analyses will be required prior to any response actions involving off-site management of contaminated soil/ash.

Soil Boring/Sampling Summary

During the February 23, 2006, a total of 80 soil borings were advanced via Geoprobe. An additional 12 surface samples (0-6 inches) were collected by BETA personnel. Fill was encountered at 74 locations. Of the 74 locations with observed fill, 22 locations had fill at depths ≥ 2.5 feet below grade. Soil samples were collected at soil boring locations where fill was observed at depths less than 2.5 feet below grade. Refer to the attached soil boring log for a summary of subsurface materials encountered. Cross-sections have been prepared and included for the northeastern and northern portions of the property.

Summary of Analytical Results

PCB Results

A total of 69 grab samples, including five (5) quality assessment/quality control (QA/QC) samples, were submitted for PCB analyses. The following PCB concentrations apply:

- Minimum.....Non-detect (below method detection levels);
- Maximum.....0.66 milligrams per kilogram (parts per million); and
- Average.....0.18 parts per million (ppm).
-

No samples exceeded 2 ppm (Massachusetts Contingency Plan (MCP) Method 1 S-1 Soil Standard).

RCRA 8 Metals Results

A total of 52 grab samples, including three (3) QA/QC samples, were submitted for RCRA 8 Metals analyses. If any analytical result exceeded the Toxicity Characteristic (20 Times) Rule, it was subjected to a Toxicity Characteristic Leaching Procedure (per receiving facility requirements).

Arsenic

The minimum, maximum, and average arsenic concentrations are non-detect, 55.60 ppm, and 12.85 ppm, respectively. Nine (9) samples exceeded the S-1 Soil Standard (20 ppm).

Barium

The minimum, maximum, and average barium concentrations are non-detect, 1,060 ppm, and 244.7 ppm, respectively. One (1) sample exceeded the S-1 Soil Standard (1,000 ppm).

Cadmium

The minimum, maximum, and average cadmium concentrations are non-detect, 61.0 ppm, and 6.35 ppm, respectively. Six (6) samples exceeded the S-1 Soil Standard (2 ppm).

Chromium

The minimum, maximum, and average chromium concentrations are 4.17 ppm, 156 ppm, and 21.19 ppm, respectively. Eight (8) samples exceeded the S-1 Soil Standard (30 ppm).

Lead

The minimum, maximum, and average lead concentrations are 24 ppm, 4,590 ppm, and 644.13 ppm, respectively. A total of 28 samples exceeded the S-1 Soil Standard (300 ppm) of which 18 samples exceeded the "background level" of 600 ppm. One (1) sample exceeded the UCL (3,000 ppm), and two (2) samples exceeded the applicable TCLP limit.

Mercury

The minimum, maximum, and average mercury concentrations are non-detect, 6.93 ppm, and 0.77 ppm, respectively. No samples exceeded the S-1 Soil Standard.

Selenium

The minimum, maximum, and average selenium concentrations are non-detect, 15.4 ppm, and 5.35 ppm, respectively. No samples exceeded the S-1 Soil Standard.

Silver

The minimum and maximum, and average silver concentrations are non-detect and 7.40 ppm (one sample), respectively. No samples exceeded the S-1 Soil Standard.

Polynuclear Aromatic Hydrocarbons (PAHs)

A total of 50 samples were submitted for PAH analyses. Thirty six (36) samples exceeded S-1 Soil Standards for various compounds. Of the 36 samples, fourteen (14) exceeded allowable "background levels."

Other Receiving Facility Requirements

Soil samples are either non-detect or well below receiving facility requirements for analytical parameters such as VOCS, pesticides, herbicides, flashpoint, and reactivity. Two samples exceeded the S-1 Soil Standard for the diesel range organics (DRO) component of TPH.

Contaminants of Concern (COCs)

For the purpose of this analytical data review, a COC is a compound with a concentration that exceeds either the applicable MCP Method 1 Soil Standard or an applicable "background level" as outlined in "Background Levels of Polycyclic Aromatic Hydrocarbons and Metals in Soil, MADEP, May 2002." Upon review of the soil analytical data, the following COCs have been identified:

- PCBs;

- Arsenic;
- Barium;
- Cadmium;
- Lead; and
- PAHs (specifically pyrene, benzo(a)anthracene, chrysene, benzo(b)fluoranthene, benzo(k)fluoranthene, benzo(a)pyrene, ideno(1,2,3-cd)pyrene, and dibenzo(a,h)anthracene).

MCP Response Actions

It is apparent that the level of contamination detected at Walsh Field is much lower than detected at the High School. At this time, it is not anticipated that significant response actions will be required; however, we are currently performing a quantitative Method 1 risk characterization to help determine if a condition of significant risk to human health exists (as defined under the MCP).

Within the next week or so, we will be able to provide some indication as to the extent of response actions required at Walsh Field. Please call me at (781) 255-1982 with any questions in the meantime.

Very truly yours,

BETA GROUP, INC.

Alan D. Hanscom, P.E., LSP
Associate

Cc: Lawrence Oliveira, NBPS
Jacqueline Coucci, City of New Bedford
Dave Billo, BETA Group, Inc.
Tim Downey, BETA Group, Inc.
Liz Connell, BETA Group, Inc.

LEGEND:

ID = Soil Boring Sample Location

= PCBs > S-1

= Metals > S-1 / Background

= PAHs/SVOCs > S-1 / Background

= Fill not present at depth < 3.0 ft below grade

= No fill observed at location

NOTES:

ppm = parts per million
UCL = Upper Concentration Limit
Massachusetts Contingency Plan (MCP) Method 1 S-1 Soil Standards
Background = Background Levels of Polycyclic Aromatic Hydrocarbons and Metals in Soil, MADEP, May 2002.

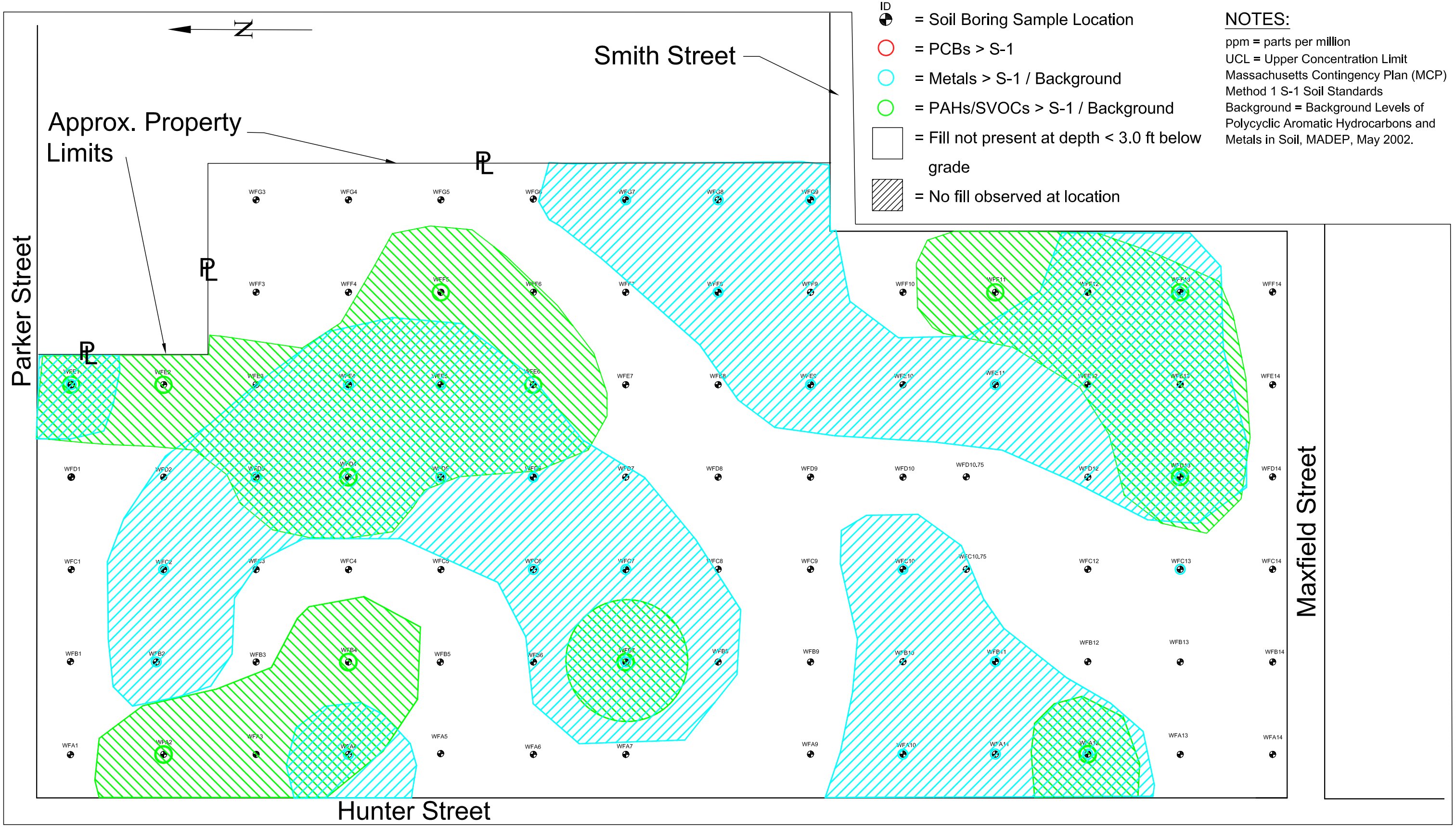

Walsh Field
S-1 / Background Exceedances
New Bedford, Massachusetts

Scale: 1" = 100'

Walsh Field
Polychlorinated Biphenyls (PCBs)

Sample Identification	Depth	Date Sampled	Date Analyzed	Total PCBs (mg/kg)	PCB-1221 (mg/kg)	PCB-1232 (mg/kg)	PCB-1016/1242 (mg/kg)	PCB-1248 (mg/kg)	PCB-1254 (mg/kg)	PCB-1260 (mg/kg)	PCB-1262 (mg/kg)	PCB-1268 (mg/kg)
			S-1	**2.0**	~	~	~	~	~	~	~	~
			UCL	**100**	~	~	~	~	~	~	~	~
WFA2-2-2.5	2-2.5	2/23/06	3/2/06	0.13	ND	ND	ND	ND	0.13	ND	ND	ND
WFA4-0-1	0-1	2/23/06	3/1/06	ND	ND	ND	ND	ND	ND	ND	ND	ND
WFA4-1-2.5	1-2.5	2/23/06	3/1/06	ND	ND	ND	ND	ND	ND	ND	ND	ND
WFA-6-2-3	2-3	2/23/06	3/1/06	0.25	ND	ND	ND	ND	0.250	ND	ND	ND
WFA-10-1.5-2.5	1.5-2.5	2/23/06	3/3/06	0.052	ND	ND	ND	ND	ND	0.052	ND	ND
WFA-11-0-6"	0-6"	2/23/06	3/4/06	ND	ND	ND	ND	ND	ND	ND	ND	ND
WFA-11-1.5-2.5	1.5-2.5	2/23/06	3/4/06	ND	ND	ND	ND	ND	ND	ND	ND	ND
WFA-12-1.5-2.5	1.5-2.5	2/23/06	3/4/06	ND	ND	ND	ND	ND	ND	ND	ND	ND
WFB2-2-2.5	2-2.5	2/23/06	3/2/06	ND	ND	ND	ND	ND	ND	ND	ND	ND
WFB4-1-2.5	1-2.5	2/23/06	3/2/06	ND	ND	ND	ND	ND	ND	ND	ND	ND
WFB5-2-2.5	2-2.5	2/23/06	3/1/06	ND	ND	ND	ND	ND	ND	ND	ND	ND
WFB-7-2-2.5	2-2.5	2/23/06	3/1/06	ND	ND	ND	ND	ND	ND	ND	ND	ND
WFB-8-2-2.5	2-2.5	2/23/06	3/1/06	ND	ND	ND	ND	ND	ND	ND	ND	ND
WFB-10-0-6"	0-6"	2/23/06	3/3/06	0.076	ND	ND	ND	ND	0.039	0.037	ND	ND
WFB-10-2-2.5	2-2.5	2/23/06	3/3/06	ND	ND	ND	ND	ND	ND	ND	ND	ND
WFB-11-1-2.5	1-2.5	2/23/06	3/4/06	ND	ND	ND	ND	ND	ND	ND	ND	ND
WFB12-0-1	0-1	2/23/06	3/2/06	ND	ND	ND	ND	ND	ND	ND	ND	ND
WFB-14-2-3	2-3	2/23/06	3/4/06	ND	ND	ND	ND	ND	ND	ND	ND	ND
WFC2-2-2.5	2-2.5	2/23/06	3/2/06	ND	ND	ND	ND	ND	ND	ND	ND	ND
WFC-6-1.5-3	1.5-3	2/23/06	3/1/06	ND	ND	ND	ND	ND	ND	ND	ND	ND
WFC-7-2-2.5	2-2.5	2/23/06	3/1/06	ND	ND	ND	ND	ND	ND	ND	ND	ND
WFC-8-1-2.5	1-2.5	2/23/06	3/1/06	ND	ND	ND	ND	ND	ND	ND	ND	ND
WFC-9-2-2.5	2-2.5	2/23/06	3/7/06	0.04	ND	ND	ND	ND	ND	0.036	ND	ND
WFC-10-2-2.5	2-2.5	2/23/06	3/3/06	ND	ND	ND	ND	ND	ND	ND	ND	ND
WFC-10.75-1.5-2.5	1.5-2.5	2/23/06	3/4/06	ND	ND	ND	ND	ND	ND	ND	ND	ND
WFC12-1.75-2.5	1.75-2.5	2/23/06	3/2/06	ND	ND	ND	ND	ND	ND	ND	ND	ND
WFC13-1.5-2.5	1.5-2.5	2/23/06	3/2/06	ND	ND	ND	ND	ND	ND	ND	ND	ND
WFD1-1.25-2.5	1.25-2.5	2/23/06	3/1/06	ND	ND	ND	ND	ND	ND	ND	ND	ND
WFD2-0-6"	0-6"	2/23/06	3/2/06	ND	ND	ND	ND	ND	ND	ND	ND	ND
WFD2-1.75-2.5	1.75-2.5	2/23/06	3/2/06	ND	ND	ND	ND	ND	ND	ND	ND	ND
WFD3-1-2.5	1-2.5	2/23/06	3/2/06	ND	ND	ND	ND	ND	ND	ND	ND	ND
WFD4-0-6"	0-6"	2/23/06	3/2/06	ND	ND	ND	ND	ND	ND	ND	ND	ND
WFD4-2-2.5	2-2.5	2/23/06	3/2/06	ND	ND	ND	ND	ND	ND	ND	ND	ND
WFD5-0-1	0-1	2/23/06	3/1/06	ND	ND	ND	ND	ND	ND	ND	ND	ND
WFD5-1-2.5	1-2.5	2/23/06	3/1/06	ND	ND	ND	ND	ND	ND	ND	ND	ND
WFD5-1-2.5 MS	1-2.5	2/23/06	3/1/06	0.60	ND	ND	0.60	ND	ND	ND	ND	ND
WFD5-1-2.5 MSD	1-2.5	2/23/06	3/1/06	0.66	ND	ND	0.66	ND	ND	ND	ND	ND
WFD-6-1.5-3	1.5-3	2/23/06	3/1/06	ND	ND	ND	ND	ND	ND	ND	ND	ND
WFD-8-2-2.5	2-2.5	2/23/06	3/1/06	0.03	ND	ND	ND	ND	0.028	ND	ND	ND
WFD-9-2-2.5	2-2.5	2/23/06	3/3/06	ND	ND	ND	ND	ND	ND	ND	ND	ND
WFD-10.75-1.5-2.5	1.5-2.5	2/23/06	3/4/06	ND	ND	ND	ND	ND	ND	ND	ND	ND
WFD-10-0-6"	0-6"	2/23/06	3/3/06	0.09	ND	ND	ND	ND	0.048	0.044	ND	ND
WFD-10-1-2	1-2	2/23/06	3/3/06	ND	ND	ND	ND	ND	ND	ND	ND	ND
WFD13-1.75-2.5	1.75-2.5	2/23/06	3/2/06	ND	ND	ND	ND	ND	ND	ND	ND	ND
Walsh Dup 4 (WFD13-1.75-2.5)	1.75-2.5	2/23/06	3/2/06	ND	ND	ND	ND	ND	ND	ND	ND	ND
WFE1-0.75-2.5	0.75-2.5	2/23/06	3/1/06	ND	ND	ND	ND	ND	ND	ND	ND	ND
Walsh Dup 2 (WFE1-0.75-2.5)	0.75-2.5	2/23/06	3/1/06	ND	ND	ND	ND	ND	ND	ND	ND	ND
WFE2-1.75-2.5	1.75-2.5	2/23/06	3/1/06	ND	ND	ND	ND	ND	ND	ND	ND	ND
WFE4-2-2.5	2-2.5	2/23/06	3/1/06	ND	ND	ND	ND	ND	ND	ND	ND	ND
WFE5-1.75-2.5	1.75-2.5	2/23/06	3/1/06	ND	ND	ND	ND	ND	ND	ND	ND	ND
WFE-6-1-2.5	1-2.5	2/23/06	3/1/06	ND	ND	ND	ND	ND	ND	ND	ND	ND
Walsh Dup 1 (WFE-6-1-2.5)	1-2.5	2/23/06	3/1/06	ND	ND	ND	ND	ND	ND	ND	ND	ND
WFE-9-2-2.5	2-2.5	2/23/06	3/2/06	ND	ND	ND	ND	ND	ND	ND	ND	ND
WFE-11-2-2.5	2-2.5	2/23/06	3/4/06	ND	ND	ND	ND	ND	ND	ND	ND	ND
WFE13-1-3	0-3	2/23/06	3/2/06	ND	ND	ND	ND	ND	ND	ND	ND	ND
WFF4-2-2.5	2-2.5	2/23/06	3/1/06	ND	ND	ND	ND	ND	ND	ND	ND	ND
WFF5-2-2.5	2-2.5	2/23/06	3/1/06	ND	ND	ND	ND	ND	ND	ND	ND	ND
WFF-8-2-2.5	2-2.5	2/23/06	3/2/06	ND	ND	ND	ND	ND	ND	ND	ND	ND
WFF-10-2-2.5	2-2.5	2/23/06	3/3/06	ND	ND	ND	ND	ND	ND	ND	ND	ND
WFF11-0-6"	0-6"	2/23/06	3/4/06	0.19	ND	ND	ND	ND	0.110	0.075	ND	ND
WFF11-1-2.5	1-2.5	2/23/06	3/4/06	0.04	ND	ND	ND	ND	ND	0.04	ND	ND
WFF-12-0-6"	0-6"	2/23/06	3/7/06	0.045	ND	ND	ND	ND	ND	0.045	ND	ND
WFF-12-1.5-2.5	1.5-2.5	2/23/06	3/4/06	ND	ND	ND	ND	ND	ND	ND	ND	ND
WFF13-0-1	0-1	2/23/06	3/2/06	ND	ND	ND	ND	ND	ND	ND	ND	ND
WFF13-1-3	1-3	2/23/06	3/3/06	ND	ND	ND	ND	ND	ND	ND	ND	ND
WFG-7-1-3	1-3	2/23/06	3/1/06	ND	ND	ND	ND	ND	ND	ND	ND	ND
WFG-8-1.5-2.5	1.5-2.5	2/23/06	3/2/06	ND	ND	ND	ND	ND	ND	ND	ND	ND
WFG-9-0.5-2.5	0.5-2.5	2/23/06	3/2/06	ND	ND	ND	ND	ND	ND	ND	ND	ND
WFG-9-0-6"	0-6"	2/23/06	3/2/06	ND	ND	ND	ND	ND	ND	ND	ND	ND

NOTES:

S-1 = Massachusetts Contingency Plan Method 1 Soil Standard for Category S-1 soil (with GW-2/GW-3 Groundwater Standards)

(mg/kg) = milligrams per kilogram (parts per million (ppm))

ND = Not detected above method detection limit

Walsh Field
RCRA 8 Metals

		RCRA 8 Metals								TCLP		
		Arsenic	Barium	Cadmium	Chromium	Lead	Mercury	Selenium	Silver	Lead	Cadmium	Chromium
		(mg/kg)	(mg/kg)	(mg/kg)	(mg/kg)	(mg/kg)	(mg/kg)	(mg/kg)	(mg/kg)	(mg/L)	(mg/L)	(mg/L)
S-1		**20**	**1,000**	**2**	**30**	**300**	**20**	**400**	**100**	**~**	**~**	**~**
Toxicity Characteristic (20 Times) Rule		**100**	**2,000**	**20**	**100**	**100**	**4**	**20**	**100**	**~**	**~**	**~**
Regulatory Limit		**~**	**~**	**~**	**~**	**~**	**~**	**~**	**~**	**5.0**	**1.0**	**5.0**
MADEP Background [1]		**20**	**50 [2]**	**3**	**40**	**600**	**1**	**1**	**5**	**~**	**~**	**~**
UCL		**200**	**10,000**	**300**	**2,000**	**3,000**	**300**	**8,000**	**2,000**	**~**	**~**	**~**
Sample Identification	**Date Sampled**											
WFA2-2-2.5	2/23/06	2.10	30	0.32	7.26	90	ND	ND	ND	~	~	~
WFA4-1-2.5	2/23/06	4.94	271	0.72	7.31	**319**	0.259	ND	ND	1.80	~	~
WFA-6-2-3	2/23/06	ND	ND	ND	6.59	48	0.326	ND	ND	~	~	~
WFA-10-1.5-2.5	2/23/06	***28.70***	280	***3.82***	***41.8***	***1,160***	0.162	ND	ND	<0.25	~	~
WFA-11-1.5-2.5	2/23/06	ND	288	ND	25.8	***1,230***	1.230	ND	ND	1.20	~	~
WFA-12-1.5-2.5	2/23/06	ND	436	ND	13	**395**	0.391	ND	ND	0.33	~	~
WFB2-2-2.5	2/23/06	6.97	436	0.74	9.94	***2,340***	0.251	ND	ND	~	~	~
WFB4-1-2.5	2/23/06	1.21	36	ND	4.17	58	ND	ND	ND	~	~	~
WFB-7-2-2.5	2/23/06	***26.50***	400	ND	24.3	**540**	3.090	ND	ND	0.48	~	~
WFB-8-2-2.5	2/23/06	9.78	68.9	ND	10.4	68	0.174	ND	ND	<0.25	~	~
WFB-11-1-2.5	2/23/06	16.70	214	ND	21.9	***1,240***	1.420	ND	ND	0.86	~	~
WFB-14-2-3	2/23/06	ND	74.9	ND	12	68	0.151	ND	ND	~	~	~
WFC2-2-2.5	2/23/06	***26***	***1060***	***5.61***	***62***	**4,590**	1.310	2.03	7.40	~	~	~
WFC-6-1.5-3	2/23/06	17.10	237	1.19	25.2	**525**	0.726	ND	ND	0.40	~	~
WFC-7-2-2.5	2/23/06	14.50	197	ND	14.4	**354**	4.620	ND	ND	0.82	~	~
WFC-8-1-2.5	2/23/06	ND	48.9	ND	10.8	76	0.474	ND	ND	~	~	~
WFC-9-2-2.5	2/23/06	15.50	242	ND	19.8	207	0.452	ND	ND	<0.25	~	~
WFC-10-2-2.5	2/23/06	12.00	182	ND	18.1	***871***	1.260	ND	ND	<0.25	~	~
WFC-10.75-1.5-2.5	2/23/06	16.80	72.5	ND	12	109	0.140	ND	ND	0.36	~	~
WFC12-1.75-2.5	2/23/06	1.02	32	ND	7.22	52	0.146	ND	ND	~	~	~
WFC13-1.5-2.5	2/23/06	15	248	0.99	9.7	***2,390***	0.941	0.99	ND	**62**	~	~
WFD1-1.25-2.5	2/23/06	5.11	91	0.47	8.60	184	0.231	ND	ND	0.20	~	~
WFD2-1.75-2.5	2/23/06	2.66	182	0.40	8.52	294	0.187	ND	ND	~	~	~
WFD3-1-2.5	2/23/06	5.95	237	1.27	***56***	***882***	0.737	ND	ND	1.10	~	~
WFD4-2-2.5	2/23/06	1.65	21	0.41	4.81	24	0.077	ND	ND	~	~	~
WFD5-1-2.5	2/23/06	***22***	973	***5.97***	19	***772***	0.553	2.98	ND	~	~	~
WFD-6-1.5-3	2/23/06	***30.40***	466	***41.4***	***156***	**464**	0.307	ND	ND	<0.25	<0.050	<0.10
WFD-8-2-2.5	2/23/06	9.67	82.9	ND	19	143	0.309	ND	ND	~	~	~
WFD-9-2-2.5	2/23/06	13.90	218	ND	23.6	138	ND	ND	ND	<0.25	~	~
WFD-10-1-2	2/23/06	10.90	173	ND	18.2	112	1.130	ND	ND	<0.25	~	~
WFD-10.75-1.5-2.5	2/23/06	ND	66.6	ND	5.6	163	0.109	ND	ND	<0.25	~	~
WFD13-1.75-2.5	2/23/06	7.57	313	0.43	27	***2,380***	0.368	ND	ND	~	~	~
Walsh Dup 6 (WFD13-1-3)	2/23/06	6.25	219	0.44	20	***979***	0.072	ND	ND	~	~	~
WFE1-0.75-2.5	2/23/06	3.37	58	0.79	9.02	**311**	0.577	ND	ND	~	~	~
Walsh Dup 2 (WFE1-0.75-2.5)	2/23/06	4.92	278	0.83	9.32	***1,160***	0.585	ND	ND	~	~	~
WFE2-1.75-2.5	2/23/06	8.29	46	0.46	5.14	244	0.108	ND	ND	~	~	~
WFE4-2-2.5	2/23/06	8.46	490	0.83	11	**339**	0.130	ND	ND	~	~	~
WFE5-1.75-2.5	2/23/06	9.31	224	***61.0***	22	**562**	0.420	ND	ND	0.20	~	~
WFE-6-1-2.5	2/23/06	8.36	141	ND	12.6	283	0.111	ND	ND	0.65	~	~
Walsh Dup 1 (WFE-6-1-2.5)	2/23/06	14.40	263	ND	**37.4**	***719***	0.217	ND	ND	0.31	~	~
WFE-9-2-2.5	2/23/06	***21.50***	453	ND	**37.8**	***762***	0.100	ND	ND	1.70	~	~
WFE-11-2-2.5	2/23/06	***55.60***	130	0.621	***42.1***	**452**	1.650	15.4	ND	<0.25	~	~
WFF4-2-2.5	2/23/06	6.84	443	0.75	12	270	ND	ND	ND	~	~	~
WFF5-2-2.5	2/23/06	2.78	39	0.53	14	157	0.295	ND	ND	~	~	~
WFF-8-2-2.5	2/23/06	16.70	505	ND	23.3	***885***	0.538	ND	ND	0.46	~	~
WFF-10-2-2.5	2/23/06	ND	101	ND	17	133	ND	ND	ND	<0.25	~	~
WFF11-1-2.5	2/23/06	11.70	168	0.931	25.4	214	0.708	ND	ND	<0.25	~	~
WFF-12-1.5-2.5	2/23/06	11	91.3	ND	*19*	162	0.180	ND	ND	<0.25	~	~
WFF13-1-3	2/23/06	6.23	85	0.66	11	***671***	0.229	ND	ND	~	~	~
WFG-7-1-3	2/23/06	ND	ND	***38.4***	18.6	***1,710***	6.930	ND	ND	1.90	~	~
WFG-8-1.5-2.5	2/23/06	***24.10***	49	ND	11.9	35	0.139	ND	ND	~	~	~
WFG-9-0.5-2.5	2/23/06	***20.90***	774	1.57	**33.1**	***1,160***	1.820	ND	ND	**5.3**	~	~

NOTES:

S-1 = Massachusetts Contingency Plan (MCP) Method 1 Soil Standard for category S-1 soil (with GW-2/GW-3 Groundwater Standards).
TCLP = Toxicity Characteristic Leaching Potential
[1] = Background Levels of Polycyclic Aromatic Hydrocarbons and Metals in Soil, MADEP, May 2002
[2] = In the absence of fill-specific data the "natural" soil value has been adopted (refer to [1])
~ = No standard or analysis not performed
(mg/kg) = milligrams per kilogram (parts per million (ppm))
(mg/L) = milligrams per liter
ND = Not detected above method detection limit

value	Bold font indicates concentration exceeding MCP S-1 Soil Standard
value	Dark gray shading with bold font indicates concentration exceeding both S-1 soil standards and Background Levels [1]
value	Black shading with bold white font indicates concentration exceeds UCL or TCLP Regulatory Limit

Walsh Field
Polynuclear Aromatic Hydrocarbons (PAHs)

Sample Identification	Date Sampled	Date Analyzed	Naphthalene	2-Methylnaphthalene	Acenaphthylene	Acenaphthene	Fluorene	Phenanthrene	Anthracene	Fluoranthene	Pyrene	Benzo(a)anthracene	Chrysene	Benzo(b)fluoranthene	Benzo(k)fluoranthene	Benzo(a)pyrene	Indeno(1,2,3-cd)pyrene	Dibenzo(a,h)anthracene	Benzo(g,h,i)perylene
			(ug/kg)	(ug/kg)	(ug/kg)	(ug/kg)	(ug/kg)	(ug/kg)	(ug/kg)	(ug/kg)	(ug/kg)	(ug/kg)	(ug/kg)	(ug/kg)	(ug/kg)	(ug/kg)	(ug/kg)	(ug/kg)	(ug/kg)
		S-1	40,000	500,000	100,000	1,000,000	1,000,000	1,000,000	1,000,000	1,000,000	1,000,000	7,000	7,000	7,000	70,000	2,000	7,000	700	1,000,000
		MADEP Background[1]	~	~	~	~	~	~	~	~	~	9,000	7,000	8,000	~	7,000	3,000	~	~
		UCL	10,000,000	10,000,000	10,000,000	10,000,000	10,000,000	10,000,000	10,000,000	10,000,000	10,000,000	3,000,000	400,000	3,000,000	10,000,000	300,000	3,000,000	300,000	10,000,000
WFA2-2-2.5	2/23/06	3/2/06	ND	ND	670	ND	ND	6,000	2,000	7,000	7,600	3,200	2,600	2,000	3,800	**3,000**	1,100	570	1,200
WFA4-1-2.5	2/23/06	3/2/06	ND	ND	240	98	120	1,400	490	1,900	2,200	1,100	930	790	1,100	1,000	350	200	400
WFA-6-2-3	2/23/06	2/28/06	ND	ND	ND	ND	ND	ND	ND	ND	ND	ND	ND	ND	ND	ND	ND	ND	ND
WFA-10-1.5-2.5	2/23/06	2/28/06	ND	ND	ND	ND	ND	ND	ND	7,550	870	550	660	950	ND	790	ND	500	630
WFA-11-1.5-2.5	2/23/06	3/2/06	ND	ND	ND	ND	ND	ND	ND	620	570	380	340	520	ND	380	ND	310	360
WFA-12-1.5-2.5	2/23/06	3/2/06	ND	ND	370	ND	ND	1,300	670	2,400	2,400	1,400	1,500	1,700	640	1,400	ND	**840**	930
WFB2-2-2.5	2/23/06	3/2/06	ND	ND	170	ND	ND	520	280	970	1,500	600	510	340	590	530	190	100	240
WFB4-1-2.5	2/23/06	3/3/06	ND	7,400	47,000	16,000	50,000	430,000	100,000	310,000	330,000	**160,000**	**170,000**	**76,000**	**110,000**	**95,000**	**28,000**	**17,000**	27,000
WFB-7-2-2.5	2/23/06	2/28/06	ND	ND	770	ND	ND	4,300	1,100	5,900	6,500	3,000	3,400	3,200	990	**2,500**	450	**1,600**	1,800
WFB-8-2-2.5	2/23/06	2/28/06	ND	ND	ND	ND	ND	ND	ND	ND	ND	ND	ND	ND	ND	ND	ND	ND	ND
WFB-11-1-2.5	2/23/06	3/2/06	ND	ND	ND	ND	ND	2,000	390	1,900	2,200	1,000	1,100	1,000	350	760	ND	510	610
WFB-14-2-3	2/23/06	3/2/06	ND	ND	ND	ND	ND	ND	ND	ND	ND	ND	ND	ND	ND	ND	ND	ND	ND
WFC2-2-2.5	2/23/06	3/2/06	ND	ND	ND	ND	ND	ND	ND	96	140	ND	ND	ND	ND	ND	ND	ND	ND
WFC-6-1.5-3	2/23/06	2/28/06	ND	ND	600	ND	ND	1,100	380	2,000	2,600	1,200	1,500	1,300	450	1,100	ND	660	880
WFC-7-2-2.5	2/23/06	2/28/06	ND	ND	ND	ND	ND	ND	ND	ND	ND	ND	ND	ND	ND	ND	ND	ND	ND
WFC-8-1-2.5	2/23/06	2/28/06	ND	ND	ND	ND	ND	360	ND	710	630	360	410	460	ND	370	ND	ND	ND
WFC-9-2-2.5	2/23/06	2/28/06	ND	ND	ND	ND	ND	660	ND	1,300	1,200	510	590	640	ND	510	ND	340	390
WFC-10-2-2.5	2/23/06	2/28/06	ND	ND	ND	ND	ND	ND	ND	800	850	560	610	630	ND	540	ND	ND	390
WFC-10.75-1.5-2.5	2/23/06	3/2/06	ND	ND	ND	ND	ND	ND	ND	360	330	ND	ND	ND	ND	ND	ND	ND	ND
WFC12-1.75-2.5	2/23/06	3/3/06	ND	ND	ND	ND	ND	ND	ND	ND	67	ND	ND	ND	ND	ND	ND	ND	ND
WFC13-1.5-2.5	2/23/06	3/3/06	ND	ND	100	190	160	2,200	490	2,900	3,100	1,700	1,200	830	1,500	1,300	500	280	560
WFD1-1.25-2.5	2/23/06	3/2/06	67	ND	230	140	150	1,600	410	1,900	2,000	940	920	820	830	970	440	230	490
WFD2-1.75-2.5	2/23/06	3/2/06	71	ND	460	78	120	1,800	680	2,700	3,200	1,800	1,100	1,200	1,700	1,500	540	290	600
WFD3-1-2.5	2/23/06	3/6/06	ND	ND	ND	ND	ND	1,100	ND	1,500	1,000	ND	ND	ND	ND	ND	ND	ND	ND
WFD4-2-2.5	2/23/06	3/3/06	ND	ND	3,200	ND	ND	6,200	5,200	7,900	16,000	**7,200**	5,500	2,400	3,700	**3,900**	920	**830**	910
WFD5-1-2.5	2/23/06	3/2/06	ND	ND	ND	ND	ND	ND	ND	ND	ND	ND	ND	ND	ND	ND	ND	ND	ND
WFD-6-1.5-3	2/23/06	2/28/06	ND	ND	310	ND	ND	810	350	1,300	1,400	750	900	910	320	730	ND	550	690
WFD-8-2-2.5	2/23/06	2/28/06	ND	ND	ND	ND	ND	490	ND	730	880	470	580	570	ND	400	ND	ND	330
WFD-9-2-2.5	2/23/06	2/28/06	ND	ND	ND	ND	ND	ND	ND	ND	ND	ND	ND	ND	ND	ND	ND	ND	ND
WFD-10-1-2	2/23/06	3/2/06	ND	ND	ND	ND	ND	370	ND	570	550	310	350	380	ND	300	ND	ND	ND
WFD-10.75-1.5-2.5	2/23/06	3/2/06	ND	ND	ND	ND	ND	ND	ND	ND	ND	ND	ND	ND	ND	ND	ND	ND	ND
WFD13-1.75-2.5	2/23/06	3/3/06	1,900	890	370	3,200	2,900	14,000	4,800	15,000	12,000	6,500	**8,400**	5,800	6,400	**7,500**	2,100	**1,100**	2,200
WFD13-1.75-2.5	2/23/06	3/3/06	1,700	ND	ND	3,100	2,700	19,000	4,700	18,000	17,000	**7,600**	5,500	4,800	6,400	**6,400**	2,500	**1,200**	2,700
WFE1-0.75-2.5	2/23/06	3/2/06	150	77	560	370	370	4,500	1,100	5,800	5,400	2,700	2,400	2,400	2,300	**3,000**	1,400	650	1,600
WFE2-1.75-2.5	2/23/06	3/2/06	220	130	810	220	460	5,700	1,700	5,500	6,400	3,300	3,000	2,100	2,700	**2,400**	1,000	670	1,300
WFE4-2-2.5	2/23/06	3/2/06	ND	ND	ND	ND	ND	240	83	320	400	170	180	130	170	150	ND	ND	79
WFE5-1.75-2.5	2/23/06	3/2/06	ND	ND	ND	ND	ND	160	ND	270	360	140	130	110	210	170	ND	ND	77
WFE-6-1-2.5	2/23/06	2/28/06	ND	ND	960	ND	300	5,000	1,700	6,500	8,000	3,400	4,200	3,800	1,600	**3,200**	610	**1,900**	2,100
WFE-9-2-2.5	2/23/06	2/28/06	ND	ND	ND	ND	ND	590	ND	710	670	430	770	540	ND	320	ND	ND	320
WFE-11-2-2.5	2/23/06	3/2/06	ND	ND	ND	ND	ND	350	ND	750	480	500	720	1,000	ND	380	ND	340	450
WFF4-2-2.5	2/23/06	3/2/06	ND	ND	ND	ND	ND	97	ND	200	210	110	100	89	140	130	72	ND	79
WFF5-2-2.5	2/23/06	3/2/06	1,800	1,600	5,500	1,900	5,100	29,000	8,600	30,000	18,000	**11,000**	**11,000**	**8,500**	6,800	**17,000**	4,000	**1,500**	3,700
WFF5-2-2.5	2/23/06	3/3/06	1,900	1,400	9,700	2,000	8,500	39,000	10,000	36,000	27,000	**14,000**	**9,200**	**8,100**	9,300	**11,000**	6,100	**2,500**	6,500
WFF-8-2-2.5	2/23/06	2/28/06	ND	ND	500	ND	ND	2,100	700	2,100	3,500	1,500	1,500	1,100	400	1,100	ND	500	570
WFF-10-2-2.5	2/23/06	3/2/06	ND	ND	ND	ND	ND	ND	ND	ND	ND	ND	ND	ND	ND	ND	ND	ND	ND
WFF11-1-2.5	2/23/06	3/2/06	ND	ND	490	ND	ND	1,400	590	4,500	5,600	3,200	3,100	3,700	1,400	**3,500**	570	**2,000**	2,300
WFF-12-1.5-2.5	2/23/06	3/2/06	ND	ND	ND	ND	ND	1,200	ND	1,700	1,500	870	790	820	ND	680	ND	420	460
WFF13-1-3	2/23/06	3/3/06	ND	ND	680	ND	390	5,300	370	5,100	6,300	1,800	2,500	1,400	2,400	**2,000**	760	310	870
WFG-8-1.5-2.5	2/23/06	2/28/06	ND	ND	ND	ND	ND	ND	ND	ND	ND	ND	ND	ND	ND	ND	ND	ND	ND
WFG-9-0.5-2.5	2/23/06	2/28/06	ND	ND	ND	ND	ND	ND	ND	600	560	ND	360	450	ND	ND	ND	ND	ND

NOTES:
S-1 = Massachusetts Contingency Plan Method 1 Soil Standard for Category S-1 soil (with GW-2/GW-3 Groundwater Standards)
[1] = Background Levels of Polycyclic Aromatic Hydrocarbons and Metals in Soil, MADEP, May 2002
UCL = Upper Concentration Limit
~ = No standard available
(ug/kg) = micrograms per kilogram (parts per billion (ppb))
ND = not detected above method detection limit
value Bold font indicates concentration exceeding MCP S-1 Soil Standard
value Dark gray shading with bold font indicates concentration exceeding Background Levels[1]
value Black shading with bold white font indicates concentration exceeding UCL

Walsh Field
Dibenzofuran

		Dibenzofuran
		(mg/kg)
	RCS-1	100
Sample Identification	Date Sampled	
WFA2-2-2.5	2/23/06	ND
WFA4-1-2.5	2/23/06	0.056
WFB2-2-2.5	2/23/06	ND
WFB4-1-2.5	2/23/06	28.0
WFC2-2-2.5	2/23/06	ND
WFC12-1.75-2.5	2/23/06	ND
WFC13-1.5-2.5	2/23/06	0.08
WFD1-1.25-2.5	2/23/06	0.058
WFD2-1.75-2.5	2/23/06	0.06
WFD3-1-2.5	2/23/06	ND
WFD4-2-2.5	2/23/06	ND
WFD5-1-2.5	2/23/06	0.71
WFD13-1.75-2.5	2/23/06	2.1
WFD13-1.75-2.5	2/23/06	1.9
WFE1-0.75-2.5	2/23/06	0.058
WFE2-1.75-2.5	2/23/06	0.058
WFE4-2-2.5	2/23/06	0.062
WFE5-1.75-2.5	2/23/06	0.065
WFF4-2-2.5	2/23/06	0.056
WFF5-2-2.5	2/23/06	0.057
WFF5-2-2.5	2/23/06	0.57
WFF13-1-3	2/23/06	ND

NOTES:

(mg/kg) = milligrams per kilogram (parts per million (ppm))

ND = not detected above method detection limit

RCS-1 = Massachusetts Contingency Plan (MCP) Reportable Concentration Soil Standard for categories S-1 soil. There is no S-1 Soil Standard listed in Section 40.0976(6) Table 1.

Walsh Field
Pesticides

			Aldrin		alpha-BHC (RCS-1)		beta-BHC (RCS-1)		delta-BHC (RCS-1)		gamma-BHC (RCS-1)		alpha-Chlordane (RCS		gamma-Chlordane (RC		Chlordane		4,4'-DDD		4,4'-DDE		4,4'-DDT		Dieldrin	
			(mg/kg)	RL	(mg/kg)	RL	(mg/kg)	RL	(mg/kg)	RL	(mg/kg)	RL	(mg/kg)	RL	(mg/kg)	RL	(mg/kg)	RL	(mg/kg)	RL	(mg/kg)	RL	(mg/kg)	RL	(mg/kg)	RL
		S-1/RCS-1	0.04	~	50	~	10	~	10	~	0.003	~	0.7	~	0.7	~	0.7	~	4	~	3	~	3	~	0.05	~
		UCL	10	~	~	~	~	~	~	~	~	~	~	~	~	~	500	~	300	~	300	~	300	~	20	~
Sample Identification	Depth	Date																								
WFA4-1-2.5	1-2.5	2/23/06	ND	0.005	ND	0.005	ND	0.005	ND	0.005	ND	0.005	ND	0.005	ND	0.005	ND	0.10	ND	0.010	ND	0.010	ND	0.010	ND	0.010
WFA12-1-2.5	1-2.5	2/23/06	ND	0.00097	ND	0.00097	ND	0.00097	ND	0.00097	ND	0.00097	~	~	~	~	ND	0.030	ND	0.0019	0.019	0.0019	0.0062	0.0019	ND	0.0019
WFB4-1-2.5	1-2.5	2/23/06	ND	0.250	ND	0.250	ND	0.250	ND	0.250	ND	0.250	ND	0.250	ND	0.250	ND	5.00	ND	0.50	ND	0.50	ND	0.50	ND	0.50
WFC-8-1-2.5	1-2.5	2/23/06	ND	0.001	ND	0.001	ND	0.001	ND	0.001	ND	0.001	~	~	~	~	ND	0.033	ND	0.0021	0.0014	0.0021	ND	0.0021	ND	0.0021
WFC-10-2-2.5	2-2.5	2/23/06	ND	0.0097	ND	0.0097	ND	0.0097	ND	0.0097	ND	0.0097	~	~	~	~	ND	0.030	ND	0.0019	0.026	0.0019	0.0064	0.0019	ND	0.0019
WFC13-1.5-2.5	1.5-2.5	2/23/06	ND	0.005	ND	0.005	ND	0.005	ND	0.005	ND	0.005	ND	0.005	ND	0.005	ND	0.10	ND	0.010	ND	0.010	ND	0.010	ND	0.010
WFD1-1.25-2.5	1.25-2.5	2/23/06	ND	0.005	ND	0.005	ND	0.005	ND	0.005	ND	0.005	ND	0.005	ND	0.005	ND	0.10	ND	0.010	ND	0.010	ND	0.010	ND	0.010
WFD3-1-2.5	1-2.5	2/23/06	ND	0.010	ND	0.010	ND	0.010	ND	0.010	ND	0.010	ND	0.010	ND	0.010	ND	0.20	ND	0.020	ND	0.020	ND	0.020	ND	0.020
WFD-9-2-2.5	2-2.5	2/23/06	ND	0.0011	ND	0.0011	ND	0.0011	ND	0.0011	ND	0.0011	~	~	~	~	ND	0.0330	ND	0.0021	0.0048	0.0021	ND	0.0021	ND	0.0021
WFE5-1.75-2.5	1.75-2.5	2/23/06	ND	0.005	ND	0.005	ND	0.005	ND	0.005	ND	0.005	ND	0.005	ND	0.005	ND	0.10	ND	0.010	ND	0.010	ND	0.010	ND	0.010
WFE-6-1-2.5	1-2.5	2/23/06	ND	0.00087	ND	0.00087	ND	0.00087	ND	0.00087	ND	0.00087	~	~	~	~	ND	0.027	ND	0.0017	ND	0.0017	ND	0.0017	ND	0.0017
WFE-11-2-2.5	2-2.5	2/23/06	ND	0.00081	ND	0.00081	ND	0.00081	ND	0.00081	ND	0.00081	~	~	~	~	ND	0.02500	ND	0.0016	ND	0.0016	ND	0.0016	ND	0.0016
WFG-8-1.5-2.5	1.5-2.5	2/23/06	ND	0.00096	0.00012	0.00096	ND	0.00096	ND	0.00096	ND	0.00096	~	~	~	~	ND	0.030	ND	0.0019	0.0085	0.0019	ND	0.0019	ND	0.0019

			Endosulfan I (RCS-1)		Endosulfan II (RCS-1)		Endosulfan sulfate		Endrin		Endrin aldehyde (RCS		Endrin Ketone		Heptachlor		Heptachlore epoxide		Hexachlorobenzene		Methoxychlor		Toxaphene (RCS-1)	
			(mg/kg)	RL	(mg/kg)	RL	(mg/kg)	RL	(mg/kg)	RL	(mg/kg)	RL	(mg/kg)	RL	(mg/kg)	RL	(mg/kg)	RL	(mg/kg)	RL	(mg/kg)	RL	(mg/kg)	RL
		S-1/RCS-1	1	~	1	~	~	~	8	~	10	~	~	~	0.2	~	0.09	~	0.7	~	200	~	10	~
		UCL	~	~	~	~	~	~	100	~	~	~	~	~	80	~	7.0	~	300	~	3,000	~	~	~
Sample Identification	Depth	Date																						
WFA4-1-2.5	1-2.5	2/23/06	ND	0.005	ND	0.010	ND	0.010	ND	0.010	ND	0.010	ND	0.010	ND	0.005	ND	0.005	~	~	ND	0.050	ND	5.0
WFA12-1-2.5	1-2.5	2/23/06	ND	0.00097	ND	0.00190	ND	0.0019	ND	0.0019	ND	0.0019	ND	0.0019	ND	0.00097	ND	0.00097	~	0.00097	ND	0.0097	~	~
WFB4-1-2.5	1-2.5	2/23/06	ND	0.25000	ND	0.50000	ND	0.50	ND	0.50	ND	0.50	ND	0.50	ND	0.25	ND	0.25	~	~	ND	2.50	ND	250
WFC-8-1-2.5	1-2.5	2/23/06	ND	0.001	ND	0.0021	ND	0.0021	ND	0.0021	~	~	ND	0.0021	ND	0.001	ND	0.001	ND	0.001	ND	0.010	~	~
WFC-10-2-2.5	2-2.5	2/23/06	ND	0.00097	ND	0.00190	ND	0.0019	ND	0.0019	~	~	ND	0.0019	ND	0.00097	ND	0.00097	~	0.00097	ND	0.0097	~	~
WFC13-1.5-2.5	1.5-2.5	2/23/06	ND	0.005	ND	0.010	ND	0.010	ND	0.010	ND	0.010	ND	0.010	ND	0.005	ND	0.005	~	~	ND	0.050	ND	5.0
WFD1-1.25-2.5	1.25-2.5	2/23/06	ND	0.005	ND	0.010	ND	0.010	ND	0.010	ND	0.010	ND	0.010	ND	0.005	ND	0.005	~	~	ND	0.050	ND	5.0
WFD3-1-2.5	1-2.5	2/23/06	ND	0.010	ND	0.020	ND	0.020	ND	0.020	ND	0.020	ND	0.020	ND	0.010	ND	0.010	~	~	ND	0.10	ND	10
WFD-9-2-2.5	2-2.5	2/23/06	ND	0.0011	ND	0.0021	ND	0.0021	ND	0.0021	~	~	ND	0.0021	ND	0.0011	ND	0.0011	~	0.0011	ND	0.011	~	~
WFE5-1.75-2.5	1.75-2.5	2/23/06	ND	0.005	ND	0.010	ND	0.010	ND	0.010	ND	0.010	ND	0.010	ND	0.0050	ND	0.0050	~	~	ND	0.050	ND	5
WFE-6-1-2.5	1-2.5	2/23/06	ND	0.00087	ND	0.0017	ND	0.0017	ND	0.0017	~	~	ND	0.0017	ND	0.00087	ND	0.00087	ND	0.00087	ND	0.0087	~	~
WFE-11-2-2.5	2-2.5	2/23/06	ND	0.00081	ND	0.0016	0.0047	0.0016	ND	0.0016	~	~	ND	0.0016	ND	0.00081	ND	0.00081	~	0.00081	ND	0.0081	~	~
WFG-8-1.5-2.5	1.5-2.5	2/23/06	ND	0.00096	ND	0.0019	ND	0.0019	ND	0.0019	~	~	ND	0.0019	ND	0.00096	0.0038	0.00096	0.004	0.00096	ND	0.0096	~	~

NOTES:
S-1 = Massachusetts Contingency Plan Method 1 Soil Standard for Category S-1 soil (with GW-2/GW-3 Groundwater Standards)
RCS-1 = Reportable Concentration for Category S-1 in absence of Method 1 Soil Standard.
UCL = Upper Concentration Limit
~ = Not analyzed or no standard available.
(mg/kg) = milligram per kilogram (parts per million (ppm))
RL = Laboratory Reporting Limit
ND = not detected above method detection limit
† = Results were non detect, but laboratory Report Limits were elevated for Chlordane and Toxaphene due to PAH UCL exceedances and elevated concentrations of TPH - DRO.

Walsh Field
Herbicides

			2,4-D (RCS-1)		2,4,5-TP (Silvex) (RCS-1)		Dicamba (RCS-1)		Dichloroprop		2,4,5-T (RCS-1)		2,4-DB (RCS-1)		Dinoseb (RCS-1)	
			(mg/kg)	RL	(mg/kg)	RL	(mg/kg)	RL	(mg/kg)	RL	(mg/kg)	RL	(mg/kg)	RL	(mg/kg)	RL
		S-1/RCS-1	**100**	**~**	**100**	**~**	**500**	**~**	**0.01**	**~**	**600**	**~**	**100**	**~**	**500**	~
Sample Identification	**Depth**	**Date**														
WFA2-2-2.5	2-2.5	2/23/06	ND	0.250	ND	0.025	ND	0.025	ND	0.250	ND	0.025	ND	0.250	ND	0.025
WFA4-1-2.5	1-2.5	1-2.5	ND	0.250	ND	0.025	ND	0.025	ND	0.250	ND	0.025	ND	0.250	ND	0.025
WFB4-1-2.5	1-2.5	2/23/06	ND	0.250	ND	0.025	ND	0.025	ND	0.250	ND	0.025	ND	0.250	ND	0.025
WFC2-2-2.5	2-2.5	2/23/06	ND	0.250	ND	0.025	ND	0.025	ND	0.250	ND	0.025	ND	0.250	ND	0.025
WFC13-1.5-2.5	1.5-2.5	2/23/06	ND	0.250	ND	0.025	ND	0.025	ND	0.250	ND	0.025	ND	0.250	ND	0.025
WFD1-1.25-2.5	1.25-2.5	2/23/06	ND	0.250	ND	0.025	ND	0.025	ND	0.250	ND	0.025	ND	0.250	ND	0.025
WFD3-1-2.5	1-2.5	2/23/06	ND	0.250	ND	0.025	ND	0.025	ND	0.250	ND	0.025	ND	0.250	ND	0.025
WFE5-1.75-2.5	1.75-2.5	2/23/06	ND	0.250	ND	0.025	ND	0.025	ND	0.250	ND	0.025	ND	0.250	ND	0.025
WFF5-2-2.5	2-2.5	2/23/06	ND	0.250	ND	0.025	ND	0.025	ND	0.250	ND	0.025	ND	0.250	ND	0.025
WFF13-1-3	1-3	2/23/06	ND	0.250	ND	0.025	ND	0.025	ND	0.250	ND	0.025	ND	0.250	ND	0.025

NOTES:

S-1 = Massachusetts Contingency Plan Method 1 Soil Standard for Category S-1 soil (with GW-2/GW-3 Groundwater Standards)
RCS-1 = Reportable Concentration for Category S-1 in absence of Method 1 Soil Standard.
RL = Laboratory Reporting Limit
(mg/kg) = milligram per kilogram (parts per million (ppm))
~ = No standard available
ND = not detected above method detection limit

Walsh Field
Volatile Organic Compounds (VOCs)

Sample Identification	Depth	Date Sampled	Date Analyzed	Chloromethane (RCS-1)	Vinyl Chloride	Bromomethane	Chloroethane	Acetone	1,1-Dichloroethene (RCS-1)	Carbon Disulfide (RCS-1)	Methylene Chloride	Methy tert-butyl ether	trans-1,2 Dichloroethene	1,1-Dichloroethane	2-Butanone (RCS-1)	2,2-Dichloropropane	cis-1,2-Dichloroethene	Chloroform	Bromochloromethane	1,1,1-Trichloroethane	1,1-Dichloropropene	Carbon Tetrachloride	Benzene	1,2-Dichloroethane	Trichloroethene (RCS-1)	1,2-Dichloropropane	Bromodichloromethane	Dibromomethane (RCS-1)	4-Methyl-2-pentanone (RCS-1)	Toluene	1,1,2-Trichloroethane	2-Hexanone (RCS-1)	Tetrachloroethene	Chlorodibromomethane (RCS-1)	Chlorobenzene	1,1,1,2-Tetrachloroethane	Ethylbenzene	m & p-Xylene	o-Xylene	Styrene	Bromoform	Isopropylbenzene (RCS-1)	1,1,2,2-Tetrachloroethane	1,2,3-Trichloropropane (RCS-1)	Bromobenzene (RCS-1)	n-Propylbenzene (RCS-1)	2-Chlorotoluene (RCS-1)	1,3,5-Trimethylbenzene (RCS-1)	4-Chlorotoluene	tert-Butylbenzene	1,2,4-Trimethylbenzene (RCS-1)
				(ug/kg)	(ug/kg)	(ug/kg)	(ug/kg)	(ug/kg)	(ug/kg)	(ug/kg)	(ug/kg)	(ug/kg)	(ug/kg)	(ug/kg)	(ug/kg)	(ug/kg)	(ug/kg)	(ug/kg)	(ug/kg)	(ug/kg)	(ug/kg)	(ug/kg)	(ug/kg)	(ug/kg)	(ug/kg)	(ug/kg)	(ug/kg)	(ug/kg)	(ug/kg)	(ug/kg)	(ug/kg)	(ug/kg)	(ug/kg)	(ug/kg)	(ug/kg)	(ug/kg)	(ug/kg)	(ug/kg)	(ug/kg)	(ug/kg)	(ug/kg)	(ug/kg)	(ug/kg)	(ug/kg)	(ug/kg)	(ug/kg)	(ug/kg)	(ug/kg)	(ug/kg)	(ug/kg)	(ug/kg)
S-1/RCS-1				100,000	600	3,000	100,000	60,000	3,000	100,000	100	100,000	1,000	5,000	300	100	400	10,000	-	500,000	-	5,000	30,000	100	300	100	100	100,000	400	300,000	2,000	100,000	2,000	5	3,000	100	500,000	300,000		4,000	1,000	1,000,000	20	100,000	100,000	100,000	100,000	10,000	-	-	100,000	1,000,000
UCL				~	300,000	7,000,000	~	10,000,000	~	~	7,000,000	5,000,000	~	10,000,000	~	~	~	5,000,000	~	10,000,000	~	4,000,000	9,000,000	6,000,000	~	6,000,000	5,000,000	~	~	10,000,000	10,000,000	~	~	~	10,000,000	3,000,000	10,000,000	10,000,000		10,000,000	10,000,000	~	400,000	~	~	~	~	~	~	~	~
WFA4-1-2.5	1-2.5	2/23/06	3/8/06	110	ND	360	ND	ND	ND	ND	ND	ND	ND	ND	ND	ND	ND	ND	ND	ND	ND	ND	ND	ND	ND	ND	ND	ND	ND	ND	ND	ND	ND	ND	ND	ND	ND	ND	ND	ND	ND	ND	ND	ND	ND	ND	ND	ND	ND	ND	ND
WFA-12-1-2.5	1-2.5	2/23/06	3/9/06	ND	ND	ND	ND	ND	ND	ND	ND	ND	ND	ND	ND	ND	ND	ND	ND	ND	ND	ND	ND	ND	ND	ND	ND	ND	ND	ND	ND	ND	ND	ND	ND	ND	ND	ND	ND	ND	ND	ND	ND	ND	ND	ND	ND	ND	ND	ND	ND
WFB4-1-2.5	1-2.5	2/23/06	3/8/06	96	ND	450	ND	ND	ND	ND	35	ND	ND	ND	ND	ND	ND	ND	ND	ND	ND	ND	ND	ND	ND	ND	ND	ND	ND	ND	ND	ND	ND	ND	ND	ND	ND	ND	ND	ND	ND	ND	ND	ND	ND	ND	ND	ND	ND	ND	ND
WFC-8-1-2.5	1-2.5	2/23/06	3/9/06	ND	ND	ND	ND	ND	ND	ND	ND	ND	ND	ND	ND	ND	ND	ND	ND	ND	ND	ND	ND	ND	ND	ND	ND	ND	ND	ND	ND	ND	ND	ND	ND	ND	ND	ND	ND	ND	ND	ND	ND	ND	ND	ND	ND	ND	ND	ND	ND
WFC-10-2-2.5	2-2.5	2/23/06	3/9/06	ND	ND	ND	ND	ND	ND	ND	ND	ND	ND	ND	ND	ND	ND	ND	ND	ND	ND	ND	ND	ND	ND	ND	ND	ND	ND	ND	ND	ND	ND	ND	ND	ND	ND	ND	ND	ND	ND	ND	ND	ND	ND	ND	ND	ND	ND	ND	ND
WFC13-1.5-2.5	1.5-2.5	2/23/06	3/8/06	110	ND	400	ND	ND	ND	ND	46	ND	ND	ND	ND	ND	ND	ND	ND	ND	ND	ND	ND	ND	ND	ND	ND	ND	ND	ND	ND	ND	ND	ND	ND	ND	ND	ND	ND	ND	ND	ND	ND	ND	ND	ND	ND	ND	ND	ND	ND
WFD3-1-2.5	1-2.5	2/23/06	3/8/06	170	ND	650	ND	ND	ND	ND	ND	ND	ND	ND	ND	ND	ND	ND	ND	ND	ND	ND	ND	ND	ND	ND	ND	ND	ND	ND	ND	ND	ND	ND	ND	ND	ND	ND	ND	ND	ND	ND	ND	ND	ND	ND	ND	ND	ND	ND	ND
WFD-9-2-2.5	2-2.5	2/23/06	3/9/06	ND	ND	ND	ND	ND	ND	ND	ND	ND	ND	ND	ND	ND	ND	ND	ND	ND	ND	ND	ND	ND	ND	ND	ND	ND	ND	ND	ND	ND	ND	ND	ND	ND	ND	ND	ND	ND	ND	ND	ND	ND	ND	ND	ND	ND	ND	ND	ND
WFE5-1.75-2.5	1.75-2.5	2/23/06	3/8/06	110	ND	480	ND	ND	ND	ND	ND	ND	ND	ND	ND	ND	ND	ND	ND	ND	ND	ND	ND	ND	ND	ND	ND	ND	ND	ND	ND	ND	ND	ND	ND	ND	ND	ND	ND	ND	ND	ND	ND	ND	ND	ND	ND	ND	ND	ND	ND
WFE-6-1-2.5	1-2.5	2/23/06	3/9/06	ND	ND	ND	ND	ND	ND	ND	ND	ND	ND	ND	ND	ND	ND	ND	ND	ND	ND	ND	ND	ND	ND	ND	ND	ND	ND	ND	ND	ND	ND	ND	ND	ND	ND	ND	ND	ND	ND	ND	ND	ND	ND	ND	ND	ND	ND	ND	ND
WFE-11-2-2.5	2-2.5	2/23/06	3/9/06	ND	ND	ND	ND	ND	ND	ND	ND	ND	ND	ND	ND	ND	ND	ND	ND	ND	ND	ND	ND	ND	ND	ND	ND	ND	ND	ND	ND	ND	ND	ND	ND	ND	ND	ND	ND	ND	ND	ND	ND	ND	ND	ND	ND	ND	ND	ND	ND
WFG-8-1.5-2.5	1.5-2.5	2/23/06	3/9/06	ND	ND	ND	ND	ND	ND	ND	ND	ND	ND	ND	ND	ND	ND	ND	ND	ND	ND	ND	ND	ND	ND	ND	ND	ND	ND	ND	ND	ND	ND	ND	ND	ND	ND	ND	ND	ND	ND	ND	ND	ND	ND	ND	ND	ND	ND	ND	ND

NOTES:
S-1 = Massachusetts Contingency Plan (MCP)
Method 1 Soil Standard for Category S-1 soil.
UCL = Upper Concentration Limit
(ug/kg) = micrograms per kilogram (parts per billion (ppb))
ND = not detected above method detection limit
~ = No standard available

Walsh Field
Volatile Organic Compounds (VOCs)

Sample Identification	Depth	Date Sampled	Date Analyzed	sec-Butylbenzene	p-Isopropyltoluene	1,3-Dichlorobenzene	1,4-Dichlorobenzene	n-Butylbenzene	1,2-Dichlorobenzene	1,2-Dibromo-3-chloropropane (RCS-1)	1,2,4-Trichlorobenzene	Hexachlorobutadiene	Naphthalene	1,2,3-Trichlorobenzene
				(ug/kg)	(ug/kg)	(ug/kg)	(ug/kg)	(ug/kg)	(ug/kg)	(ug/kg)	(ug/kg)	(ug/kg)	(ug/kg)	(ug/kg)
			S-1/RCS-1	~	~	40,000	4,000	~	30,000	10,000	70,000	6,000	40,000	~
			UCL	~	~	5,000,000	10,000,000	~	10,000,000	~	9,000,000	1,000,000	10,000,000	~
WFA4-1-2.5	1-2.5	2/23/06	3/8/06	ND	ND	ND	ND	ND	ND	ND	ND	ND	ND	ND
WFA-12-1-2.5	1-2.5	2/23/06	3/9/06	ND	ND	ND	ND	ND	ND	ND	ND	ND	ND	ND
WFB4-1-2.5	1-2.5	2/23/06	3/8/06	ND	ND	ND	ND	ND	ND	ND	ND	ND	ND	ND
WFC-8-1-2.5	1-2.5	2/23/06	3/9/06	ND	ND	ND	ND	ND	ND	ND	ND	ND	ND	ND
WFC-10-2-2.5	2-2.5	2/23/06	3/9/06	ND	ND	ND	ND	ND	ND	ND	ND	ND	ND	ND
WFC13-1.5-2.5	1.5-2.5	2/23/06	3/8/06	ND	ND	ND	ND	ND	ND	ND	ND	ND	ND	ND
WFD3-1-2.5	1-2.5	2/23/06	3/8/06	ND	ND	ND	ND	ND	ND	ND	ND	ND	ND	ND
WFD-9-2-2.5	2-2.5	2/23/06	3/9/06	ND	ND	ND	ND	ND	ND	ND	ND	ND	ND	ND
WFE5-1.75-2.5	1.75-2.5	2/23/06	3/8/06	ND	ND	ND	ND	ND	ND	ND	ND	ND	ND	ND
WFE-6-1-2.5	1-2.5	2/23/06	3/9/06	ND	ND	ND	ND	ND	ND	ND	ND	ND	ND	ND
WFE-11-2-2.5	2-2.5	2/23/06	3/9/06	ND	ND	ND	ND	ND	ND	ND	ND	ND	ND	ND
WFG-8-1.5-2.5	1.5-2.5	2/23/06	3/9/06	ND	ND	ND	ND	ND	ND	ND	ND	ND	ND	ND

NOTES:
S-1 = Massachusetts Contingency Plan (MCP)
Method 1 Soil Standard for Category S-1 soil.
UCL = Upper Concentration Limit
(ug/kg) = micrograms per kilogram (parts per billion (ppb))
ND = not detected above method detection limit
~ = No standard available

Walsh Field

Total Petroleum Hydrocarbons, Flammability, Reactive Cyanide and Sulfide

		TPH		Flammability/ Ignitability	Reactive	
		DRO	GRO		Cyanide	Sulfide
		(mg/kg)	(mg/kg)		(mg/kg)	(mg/kg)
S-1		**800**	**800**	~	~	~
Receiving Facility Acceptance Limits		~	~	>140° F	Not Reactive	
Sample Identification	**Date Sampled**					
WFB4-1-2.5	2/23/06	**6,063**	5.4	>200	0.48	ND
WFC13-1.5-2.5	2/23/06	102	5.3	>200	ND	ND
WFD1-1.25-2.5	2/23/06	73	~	>200	ND	ND
WFD3-1-2.5	2/23/06	**984**	ND	>200	ND	ND
WFE5-1.75-2.5	2/23/06	45	9.9	>200	ND	ND
WFA4-1-2.5	2/23/06	112	5.3	>200	ND	ND
WFE-6-1-2.5	2/23/06	290	ND	>200	ND	ND
WFC-8-1-2.5	2/23/06	ND	ND	>200	ND	ND
WFG-8-1.5-2.5	2/23/06	180	ND	>200	ND	ND
WFA-12-1-2.5	2/23/06	120	ND	>200	ND	ND
WFD-9-2-2.5	2/23/06	ND	ND	>200	ND	ND
WFC-10-2-2.5	2/23/06	77	ND	>200	ND	ND
WFE-11-2-2.5	2/23/06	57	ND	>200	ND	ND

NOTES:

DRO = Diesel Range Organics
GRO = Gasoline Range Organics
S-1 = Massachusetts Contingency Plan (MCP) Method 1 Soil Standard for category S-1 soil (with GW-2 Groundwater Standard).
(mg/kg) = milligrams per kilogram (parts per million (ppm))
° F = Degrees Fahrenheit
ND = Not detected above method detection limit
~ = Not analyzed or no standard available
value Bold font indicates concentration exceeding MCP S-1 Soil Standard

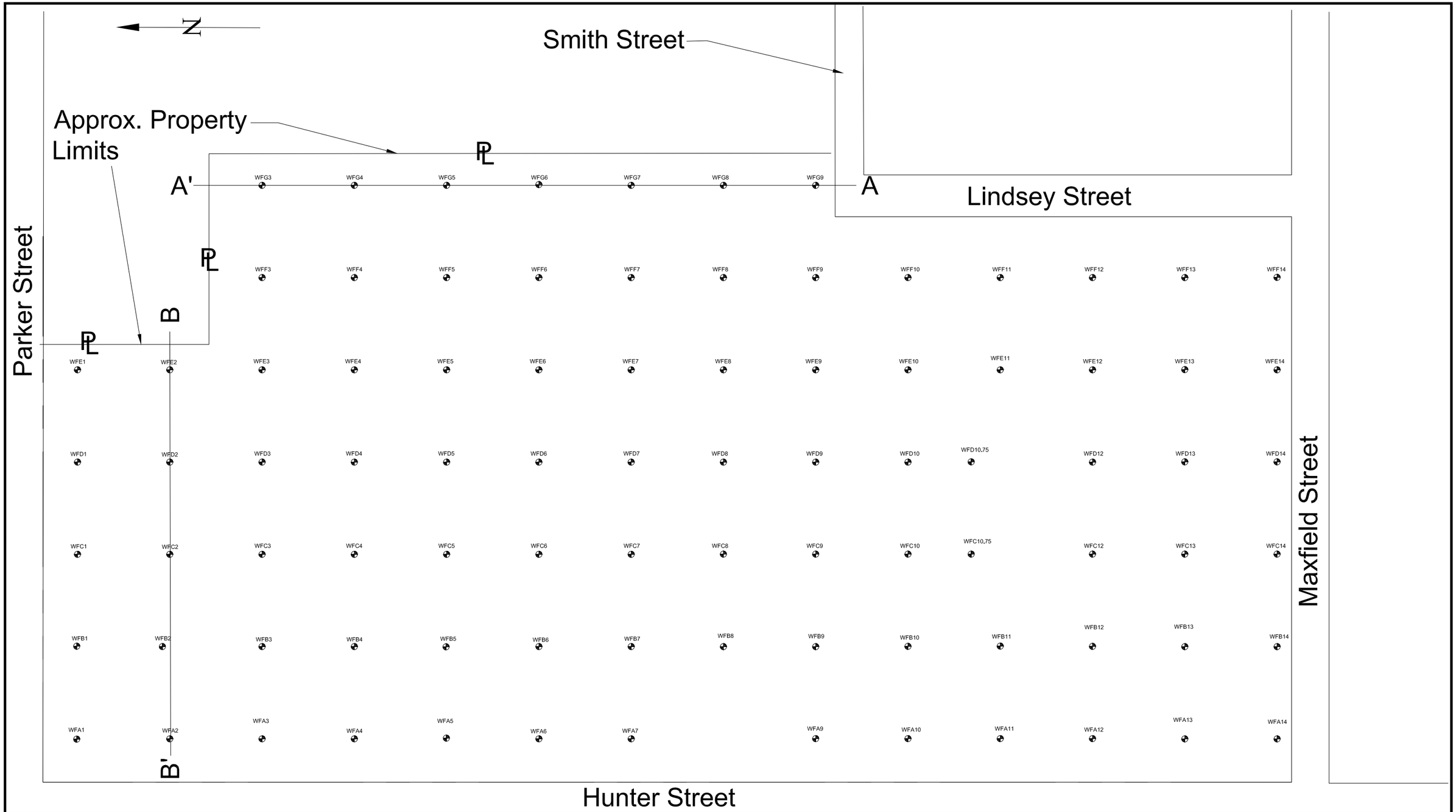

BETA Group, Inc.
Engineers · Scientists · Planners
315 Norwood Park South
Norwood, MA 02062 781.255.1982
email: BETA@BETA-inc.com

Walsh Field
Cross-Sections A & B
New Bedford, Massachusetts

Scale: 1" = 100'

J:\Projects\2600s\2685 – New Bedford Sampling Plan\AutoCAD Files\Walsh Field\Walsh Analytical Exceedances.dwg May 03,2006 2:46pm

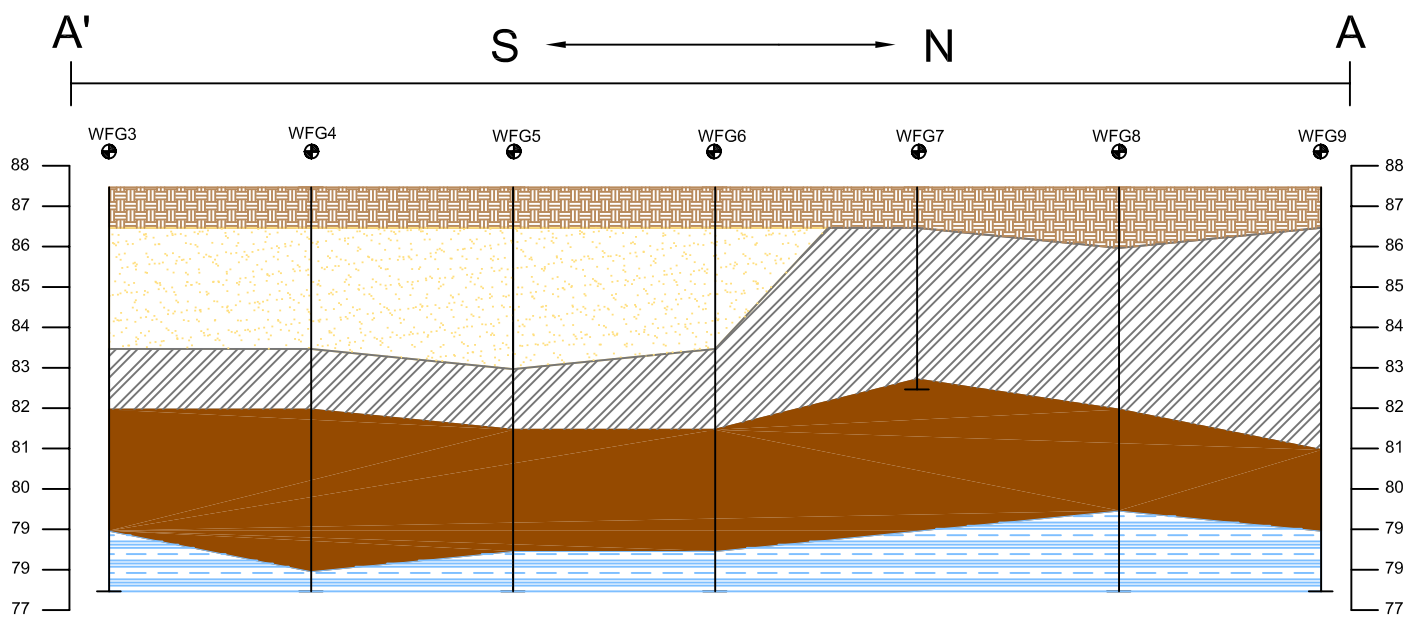

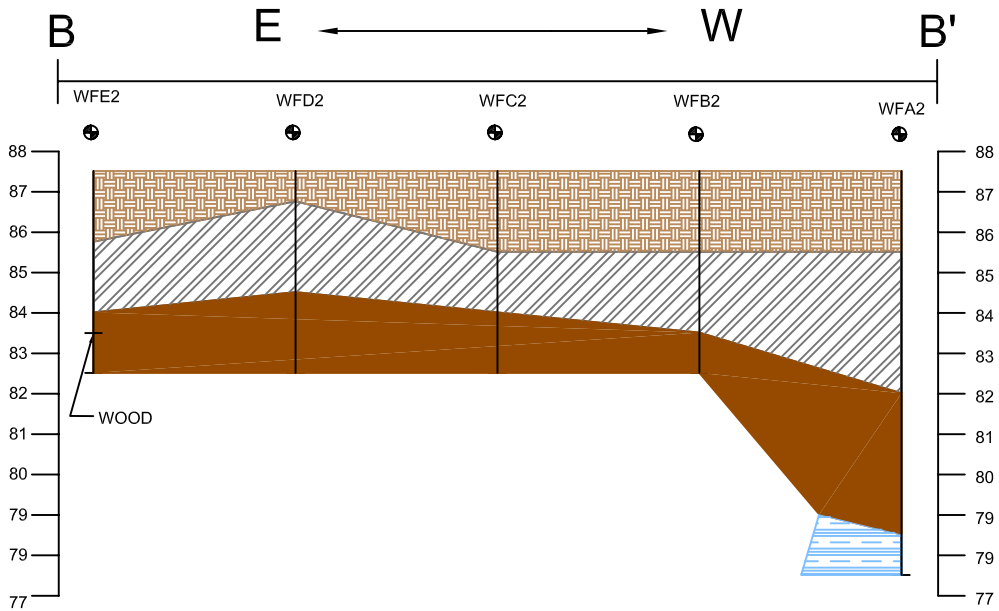

Grass & Loam

Clean Backfill

Fill / Waste

Organics

Till (natural materials)

SCALE:

1 ft

100 ft

BETA Group, Inc.
Engineers Scientists Planners
315 Norwood Park South
Norwood, MA 02062 781.255.1982
Boston, MA - Lincoln, RI - New London, CT
email: BETA@BETA-inc.com

Walsh Field

New Bedford, Massachusetts

Cross-Sections A & B

J:\Projects\2600s\2685 – New Bedford Sampling Plan\AutoCAD Files\Walsh Field\Walsh Cross-Sections A & B.dwg May 03,2006 3:00pm

Walsh Field
Subsurface Sampling Information

#	BETA ID	Total Depth	Sample Depth(s)	Grass / Soil	Fill Begin	Fill End	Fill Thickness	Organics	Native / Clean Backfill	Comments
64	WFE 1	5	0.75-2.5	0-0.75	0.75	4.5	3.75	4.5-5	-	Walsh Dup 2 (PCBs)
66	WFD 1	5	1.25-2.5	0-1.25	1.25	4.5	3.25	4.5-5	-	
68	WFE 2	4	1.75-2.5	0-1.75	1.75	3.5	1.75	3.5-4	-	Wood at 4 feet.
70	WFE 3	10	-	0-4.5	4.5	5.5	1.00	5.5-8.5	till 8.5-10	No Sample Collected (Fill > 2.5 ft). Mix loam, clean backfill, & gravel.
71	WFA-6	10	2-3	0-0.5	2.0	5.5	3.50	5.5-9	0.5-2, till 9-10	
72	WFF 3	10	-	0-4	4.0	5.0	1.00	5-9.25	till 9.25-10	No Sample Collected (Fill > 2.5 ft). Mix loam and clean backfill.
73	WFB-6	10	-	0-1	4.0	5.0	1.0	5-8.5	1-4, till 8.5-10	No Sample Collected (Fill > 2.5 ft)
74	WFG 3	10	-	0-1	4.0	5.5	1.50	5.5-8.5	1-4, till 8.5-10	No Sample Collected (Fill > 2.5 ft)
75	WFC-6	5	1.5-3	0-1.5	1.5	4.5	3.0	4.5-5	-	
76	WFG 4	10	-	0-1	4.0	5.5	1.50	5.5-9.5	1-4, till 9.5-10	No Sample Collected (Fill > 2.5 ft)
77	WFD-6	5	1.5-3	0-1.5	1.5	4.5	3.0	4.5-5	-	
78	WFF 4	10	2-2.5	0-2	2.0	5.5	3.50	5.5-8.5	till 8.5-10	
79	WFE-6	10	1-2.5	0-1.5	1.5	5.0	3.50	5-8.5	till 8.5-10	Walsh Dup 1 (PCBs)
80	WFE 4	10	2-2.5	0-2	2.0	5.5	3.50	5.5-8	till 8-10	
81	WFF-6	10	-	0-0.5	3.0	6.0	3.0	6-9	0.5-3, till 9-10	No Sample Collected (Fill > 2.5 ft)
82	WFG 5	10	-	0-1	4.5	6.0	1.50	6-9	1-4.5, till 9-10	No Sample Collected (Fill > 2.5 ft)
83	WFG-6	10	-	0-1	4.0	6.0	2.0	6-9	1-4, till 9-10	No Sample Collected (Fill > 2.5 ft)
84	WFF 5	10	2-2.5	0-2	2.0	4.0	2.00	4-5	till 5-10	Mix Fill and clean backfill (2.0-4.0 ft)
85	WFG-7	5	1-3	0-1	1.0	4.8	3.75	4.75-5	-	
86	WFE 5	7.5	1.75-2.5	0-1.75	1.75	5.5	3.75	5.5-7.5	-	Near sewer line, drill 7.5 ft only.
87	WFF-7	10	-	0-1	3.5	5.5	2.0	5.5-10	1-3.5	No Sample Collected (Fill > 2.5 ft)
88	WFD 5	5	0-1, 1-2.5	0-1	1.0	4.5	3.50	4.5-5	-	Surface Sample (0-1 ft) PCB only.
89	WFE-7	7	-	0-1.5	3.5	5.5	2.0	5.5-7	1.5-3.5	No Sample Collected (Fill > 2.5 ft)
90	WFC 5	5	-	0-1	4.0	4.5	0.50	4.5-5	1-4	No Sample Collected (Fill > 2.5 ft)
91	WFD-7	5	-	0-1	3.0	4.0	1.0	4-5	1-3	No Sample Collected (Fill > 2.5 ft)
92	WFB 5	10	2-2.5	0-2	2.0	4.5	2.50	4.5-9	till 9-10	Not enough material for RCRA 8 & PAH analysis.
93	WFC-7	5	2-2.5	0-0.5	2.0	4.5	2.50	4.5-5	0.5-2	
94	WFA 5	10	-	0-1	-	-	NA	6-9	2-6, till 9-10	No Sample Collected (no Fill).
95	WFB-7	5	2-2.5	0-1.5	1.5	4.5	3.0	4.5-5	-	Crushed concrete (1.5-2.0 ft).
96	WFA 4	10	0-1, 1-2.5	0-1	1.0	6.0	5.00	6-9.5	till 9.5-10	Surface Sample (0-1 ft) PCB only.
97	WFA-7	5	-	0-0.5	3.5	4.5	1.0	4.5-5	0.5-3.5	No Sample Collected (Fill > 2.5 ft)
98	WFA 3	10	-	0-1	-	-	NA	5-8.5	1-5, till 8.5-10	No Sample Collected (no Fill).
99	WFB-8	5	2-2.5	0-0.5	2.0	4.5	2.50	4.5-5	0.5-2	
100	WFA 2	10	2-2.5	0-2	2.0	5.5	3.50	5.5-9	till 9-10	
101	WFC-8	10	1-2.5	0-1	1.0	5.0	4.0	5-8	till 8-10	
102	WFB 2	5	2-2.5	0-2	2.0	4.0	2.00	4-5	-	
103	WFD-8	10	2-2.5	0-2	2.0	5.0	3.0	5-8	till 8-10	
104	WFC 2	5	2-2.5	0-2	2.0	3.5	1.50	3.5-5	-	
105	WFE-8	10	-	0-1	3.0	5.5	2.50	5.5-8	1-3	No Sample Collected (Fill > 2.5 ft)
106	WFD 2	5	0-6", 0.75-2.5	0-0.75	0.75	3.0	2.25	3-5	-	Surface Sample (0-6") PCB only.
107	WFF-8	10	2-2.5	0-2	2.0	5.5	3.50	5.5-9	till 9-10	

Walsh Field
Subsurface Sampling Information

#	BETA ID	Total Depth	Sample Depth(s)	Grass / Soil	Fill Begin	Fill End	Fill Thickness	Organics	Native / Clean Backfill	Comments
108	WFD 3	5	1-2.5	0-1	1.0	4.5	3.50	4.5-5	-	
109	WFG-8	10	1.5-2.5	0-1.5	1.5	5.5	4.0	5.5-8	till 8-10	
110	WFD 4	5	0-6", 2-2.5	0-2	2.0	4.0	2.00	4-5	-	Surface Sample (0-6") PCB only.
111	WFG-9	10	0-6", 0.5-2.5	0-0.5	0.5	6.0	5.50	6-8	till 8-10	Surface Sample (0-6") PCB only.
112	WFC 4	5	-	0-1	3.5	4.5	1.00	4.5-5	1-3.5	No Sample Collected (Fill > 2.5 ft)
113	WFF-9	10	-	0-1	3.0	5.0	2.0	5-8.5	1-3, till 8.5-10	No Sample Collected (Fill > 2.5 ft)
114	WFC 3	7.5	-	0-1	4.0	5.5	1.50	5.5-7.5	1-4	No Sample Collected (Fill > 2.5 ft). Mix Fill with clean backfill (4.0-5.5 ft).
115	WFE-9	10	1.5-2.5	0-1.5	1.5	5.5	4.0	5.5-9	till 9-10	
116	WFB3	7.5	-	0-1	4.0	5.5	1.50	5.5-7.5	1-4	No Sample Collected (Fill > 2.5 ft)
117	WFD-9	10	2-2.5	0-0.5	2.0	5.5	3.50	5.5-8.5	0.5-2, till 8.5-10	
118	WFB 4	5	1-2.5	0-1	1.0	4.0	3.00	-	4-5	Mix of Fill and clean backfill (1.0-4.0 ft).
119	WFC-9	10	2-2.5	0-1	2.0	5.5	3.50	5.5-9	1-2, till 9-10	
120	WFF 13	5	0-1, 1-3	0-1	1.0	4.0	3.00	4-5	-	Surface Sample (0-1 ft) PCB only.
121	WFB-9	10	-	0-1	3.0	5.0	2.00	5-9	1-3, till 9-10	No Sample Collected (Fill > 2.5 ft). Limited recovery.
122	WFE 13	5	1-3	0-1	2.0	4.0	2.00	4-5	1-2	Not enough material for RCRA 8 & PAH analysis.
123	WFA-10	10	1.5-2.5	0-0.5	1.5	4.0	2.50	4-9	0.5-1.5, till 9-10	
124	WFD 13	5	1.75-2.5	0-1.75	1.75	4.0	2.25	4-5	-	Walsh Dup 4 (PCBs), Walsh Dup 6 (RCRA 8).
125	WFB-10	5	0-6", 2-2.5	0-0.5	2.0	4.0	2.00	4-5	.5-2	Surface Sample (0-6") PCB only; Not enough material for RCRA 8 & PAH analysis.
126	WFC 13	5	1.5-2.5	0-1.5	1.5	3.5	2.00	3.5-5	-	
127	WFC-10	10	2-2.5	0-0.5	2.0	5.0	3.00	5-8	0.5-2, till 8-10	
128	WFB 13	15	-	0-1	-	-	NA	4-5	1-4, till 6-15	No Sample Collected (no Fill).
129	WFD-10	10	0-6", 1-2	0-1	1.0	2.0	1.00	5-10	2-5	Surface Sample (0-6") PCB only; Asphalt 1-1.5.
130	WFB 12	5	0-1	0-1	-	-	NA	3.5-5	1-3.5	Surface Sample (0-1 ft) PCB only; No Fill present.
131	WFE-10	5	-	0-0.5	3.0	4.0	1.00	4-5	0.5-2	No Sample Collected (Fill > 2.5 ft)
132	WFC 12	5	1.75-2.5	0-1	1.75	4.0	2.25	4-5	1-1.75	Mix of Fill and clean backfill (1.75-4.0 ft).
133	WFF-10	5	2-2.5	0-0.5	2.0	4.0	2.00	4-5	0.5-2	
135	WFF-11	5	0-6", 1-2.5	0-1	1.0	4.0	3.00	4-5	-	Surface Sample (0-6") PCB only.
137	WFE-11	5	2-2.5	0-1	2.0	3.5	1.50	3.5-5	1-2	
139	WFD-10.75	5	2-2.5	0-1	2.0	4.0	2.00	4-5	-	
141	WFC-10.75	5	1.5-2.5	0-1.5	1.5	3.0	1.50	3-5	-	
143	WFB-11	10	1-2.5	0-1	1.0	3.5	2.50	3.5-4.5	till 4.5-10	
145	WFA-11	10	0-6", 1.5-2.5	0-1.5	1.5	3.0	1.50	3-4	till 4-10	Surface Sample (0-6") PCB only.
147	WFA-12	10	1-2.5	0-1	1.0	3.0	2.00	3-4.5	till 4.5-10	
149	WFA-13	10	-	0-0.6	-	-	NA	2.5-3.5	0.6-2.5, sand 3.5-10	No Sample Collected (no Fill).
151	WFA-14	10	-	0-1	-	-	NA	-	1-10, (sand 5-10)	No Sample Collected (no Fill).
153	WFB-14	10	2-3	0-0.5	2.0	3.0	1.00	-	0.5-2, sand 3-10	
155	WFD-12	5	-	0-1	3.0	3.5	0.50	3.5-5	1-3	No Sample Collected (Fill > 2.5 ft)
157	WFE-12	5	-	0-1	3.0	3.3	0.30	3.3-5	1-3	No Sample Collected (Fill > 2.5 ft). Trace fill @ 3, not enough to sample.
159	WFF-12	5	0-6", 1.5-2.5	0-1.5	1.5	3.5	2.00	3.5-5	-	Surface Sample (0-6") PCB only.