

# FLOOD INSURANCE STUDY



VOLUME 4 OF 4

## BRISTOL COUNTY, MASSACHUSETTS (ALL JURISDICTIONS)



Bristol County

COMMUNITY NAME	COMMUNITY NUMBER
ACUSHNET, TOWN OF	250048
ATTLEBORO, CITY OF	250049
BERKLEY, TOWN OF	250050
DARTMOUTH, TOWN OF	250051
DIGHTON, TOWN OF	250052
EASTON, TOWN OF	250053
FAIRHAVEN, TOWN OF	250054
FALL RIVER, CITY OF	250055
FREETOWN, TOWN OF	250056
MANSFIELD, TOWN OF	250057
NEW BEDFORD, CITY OF	255216
NORTH ATTLEBOROUGH, TOWN OF	250059
NORTON, TOWN OF	250060
RAYNHAM, TOWN OF	250061
REHOBOTH, TOWN OF	250062
SEEKONK, TOWN OF	250063
SOMERSET, TOWN OF	255220
SWANSEA, TOWN OF	255221
TAUTON, CITY OF	250066
WESTPORT, TOWN OF	255224

REVISED  
JULY 16, 2014



Federal Emergency Management Agency

FLOOD INSURANCE STUDY NUMBER  
25005CV004B

NOTICE TO  
FLOOD INSURANCE STUDY USERS

Communities participating in the National Flood Insurance Program have established repositories of flood hazard data for floodplain management and flood insurance purposes. This Flood Insurance Study (FIS) may not contain all data available within the repository. It is advisable to contact the community repository for any additional data.

Selected Flood Insurance Rate Map panels for the community contain information that was previously shown separately on the corresponding Flood Boundary and Floodway Map panels (e.g., floodways, cross sections). In addition, former flood hazard zone designations have been changed as follows:

<u>Old Zone</u>	<u>New Zone</u>
A1 through A30	AE
V1 through V30	VE (shaded)
B	X
C	X

Part or all of this Flood Insurance Study may be revised and republished at any time. In addition, part of this Flood Insurance Study may be revised by the Letter of Map Revision process, which does not involve republication or redistribution of the Flood Insurance Study. It is, therefore, the responsibility of the user to consult with community officials and to check the community repository to obtain the most current Flood Insurance Study components.

Initial Countywide FIS Effective Date: July 7, 2009

Revised Countywide FIS Effective Date: July 16, 2014

TABLE OF CONTENTS – Volume 1 – July 16, 2014

	<u>Page</u>
1.0 <u>INTRODUCTION</u>	1
1.1 Purpose of Study	1
1.2 Authority and Acknowledgments	1
1.3 Coordination	6
2.0 <u>AREA STUDIED</u>	7
2.1 Scope of Study	7
2.2 Community Description	18
2.3 Principal Flood Problems	18
2.4 Flood Protection Measures	25
3.0 <u>ENGINEERING METHODS</u>	27
3.1 Hydrologic Analyses	28
3.2 Hydraulic Analyses	70
3.3 Coastal Analyses	76
3.4 Vertical Datum	115

FIGURES

Figure 1 – Frequency-Discharge, Drainage Area Curves for Anawan Brook-Bliss Brook	59
Figure 2 – Frequency-Discharge, Drainage Area Curves for Bad Luck Brook	60
Figure 3 – Frequency-Discharge, Drainage Area Curves for Buttonwood Brook	61
Figure 4 – Frequency-Discharge, Drainage Area Curves for Canoe River-Wading River	62
Figure 5 – Frequency-Discharge, Drainage Area Curves for East Branch Palmer River	63
Figure 6 – Frequency-Discharge, Drainage Area Curves for Hodges Brook-Rumford River	64
Figure 7 – Frequency-Discharge, Drainage Area Curves for Palmer River	65
Figure 8 – Frequency-Discharge, Drainage Area Curves for Paskamanset River	66
Figure 9 – Frequency-Discharge, Drainage Area Curves for Rocky Run	67

TABLE OF CONTENTS – Volume 1 - continued

FIGURES - continued

	<u>Page</u>
Figure 10 – Frequency-Discharge, Drainage Area Curves for Sabin Pond Brook-Oak Swamp Brook	68
Figure 11 - Frequency-Discharge, Drainage Area Curves for West Branch Palmer River	69
Figure 12 – July 7, 2009 Countywide Analysis Transect Location Map	97
Figure 13– 2012 Coastal Study Update Transect Location Map	110
Figure 14 – Transect Schematic	115

TABLES

Table 1 – CCO Meetings Dates for Precountywide FIS	6
Table 2 – Flooding Sources Studied by Detailed Methods	7
Table 3 – Scope of Revision	14
Table 4 - Flooding Sources Studied by Approximate Methods	15
Table 5 - Letters of Map Change	17
Table 6 - Summary of Discharges	33
Table 7 – Manning’s “n” Values	75
Table 8 – Stage-Frequency Data	79
Table 9 - Precountywide Summary of Stillwater Elevations	81
Table 10 - Summary of July 7, 2009 Countywide Analysis Stillwater Elevations	85
Table 11 – July 7, 2009 Countywide Analysis Transect Descriptions	87
Table 12 – July 7, 2009 Countywide Analysis Transect Data	99
Table 13 – Summary of 2012 Coastal Study Update Stillwater Elevations	105
Table 14 – 2012 Coastal Study Update Transect Descriptions	106
Table 15 – 2012 Coastal Study Update Transect Data	113

TABLE OF CONTENTS – Volume 2 – July 16, 2014

	<u>Page</u>
4.0 <u>FLOODPLAIN MANAGEMENT APPLICATIONS</u>	117
4.1 Floodplain Boundaries	117
4.2 Floodways	118
5.0 <u>INSURANCE APPLICATION</u>	195
6.0 <u>FLOOD INSURANCE RATE MAP</u>	196
7.0 <u>OTHER STUDIES</u>	199
8.0 <u>LOCATION OF DATA</u>	199
9.0 <u>BIBLIOGRAPHY AND REFERENCES</u>	199

FIGURES

Figure 15– Floodway Schematic	121
-------------------------------	-----

TABLES

Table 16 – Floodway Data Table	122
Table 17 – Community Map History	197

TABLE OF CONTENTS – Volume 3 – July 16, 2014

EXHIBITS

Exhibit 1 - Flood Profiles	
Abbott Run	Panel 01P-02P
Acushnet River	Panel 03P-07P
Anawan Brook	Panel 08P-08P
Armstrong Brook	Panel 09P-09P
Assonet River	Panel 10P-12P
Attleboro Industrial Stream	Panel 13P-13P
Bad Luck Brook	Panel 14P-14P

TABLE OF CONTENTS – Volume 3 – continued

EXHIBITS - continued

Exhibit 1 -	Flood Profiles	
	Black Brook	Panel 15P-18P
	Bliss Brook	Panel 19P-19P
	Bungay River	Panel 20P-22P
	Buttonwood Brook	Panel 23P-28P
	Buttonwood Brook East	Panel 29P-30P
	Buttonwood Brook West	Panel 31P-33P
	Canoe River (Lower Reach)	Panel 34P-35P
	Canoe River (Upper Reach)	Panel 36P-38P
	Chartley Brook	Panel 39P-40P
	Cobb Brook	Panel 41P-43P
	Coles Brook	Panel 44P-44P
	Dam Lot Brook	Panel 45P-45P
	Deep Brook	Panel 46P-47P
	East Branch Palmer River	Panel 48P-49P
	East Junction Stream	Panel 50P-50P
	Elmwood Street Brook	Panel 51P-51P
	Fall Brook	Panel 52P-54P
	Forge River	Panel 55P-58P
	Goose Branch Brook	Panel 59P-59P
	Gowards Brook	Panel 60P-60P
	Hodges Brook	Panel 61P-63P
	Lake Como Stream	Panel 64P-64P
	Landry Avenue Brook	Panel 65P-65P
	Mary Kennedy Brook	Panel 66P-66P
	Mason Park Brook	Panel 67P-67P
	Mill River	Panel 68P-70P
	Mulberry Brook and Poquanticut Brook	Panel 71P-71P
	Oak Hill Stream	Panel 72P-72P
	Oak Swamp Brook	Panel 73P-73P
	Palmer River	Panel 74P-77P
	Paskamanset River	Panel 78P-78P
	Poquanticut Brook	Panel 79P-81P
	Queset Brook	Panel 82P-86P
	Rattlesnake Brook (Freetown)	Panel 87P-87P
	Rattlesnake Brook (North Attleborough)	Panel 88P-88P
	Rocklawn Avenue Stream	Panel 89P-89P
	Rocky Run	Panel 90P-92P
	Rumford River (Lower Reach)	Panel 93P-94P
	Rumford River (Upper Reach)	Panel 95P-98P

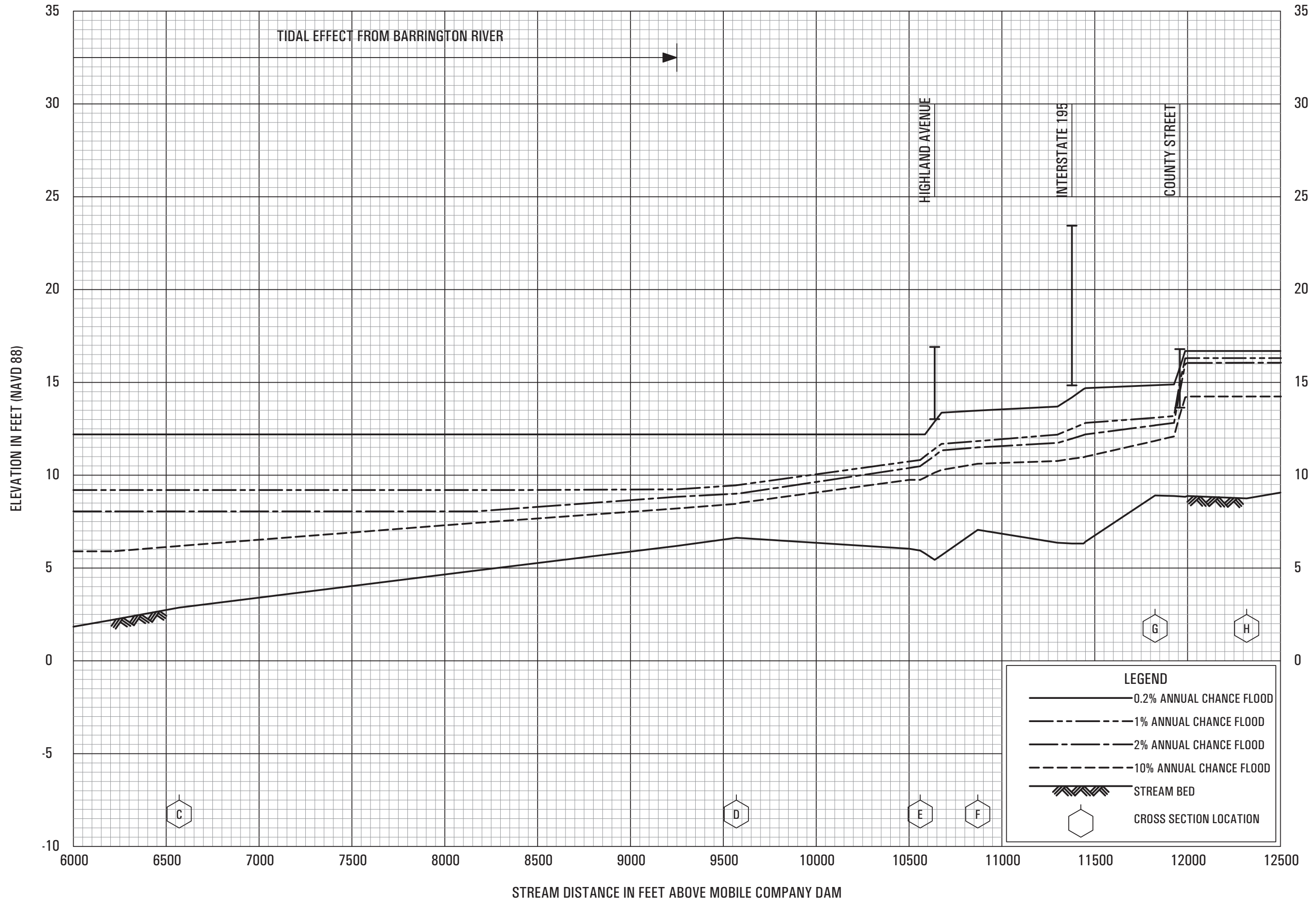
TABLE OF CONTENTS – Volume 4 – July 16, 2014

EXHIBITS - continued

Exhibit 1 -	Flood Profiles	
	Runnins River	Panel 99P-103P
	Sabin Pond Brook	Panel 104P-104P
	Scotts Brook	Panel 105P-107P
	Segreganset River (Lower Reach)	Panel 108P-110P
	Segreganset River (Upper Reach)	Panel 111P-112P
	Seven Mile River	Panel 113P-118P
	Speedway Brook	Panel 119P-119P
	Sunken Brook	Panel 120P-120P
	Taunton River	Panel 121P-124P
	Ten Mile River	Panel 125P-139P
	Three Mile River	Panel 140P-144P
	Three Mile River West Channel	Panel 145P-145P
	Tributary to Dam Lot Brook	Panel 146P-146P
	Tributary to Forge River	Panel 147P-148P
	Wading River	Panel 149P-153P
	West Branch Palmer River	Panel 154P-157P
	Whiting Pond Bypass	Panel 158P-158P
	Whitman Brook	Panel 159P-159P
Exhibit 2 -	Flood Insurance Rate Map Index	
	Flood Insurance Rate Map	

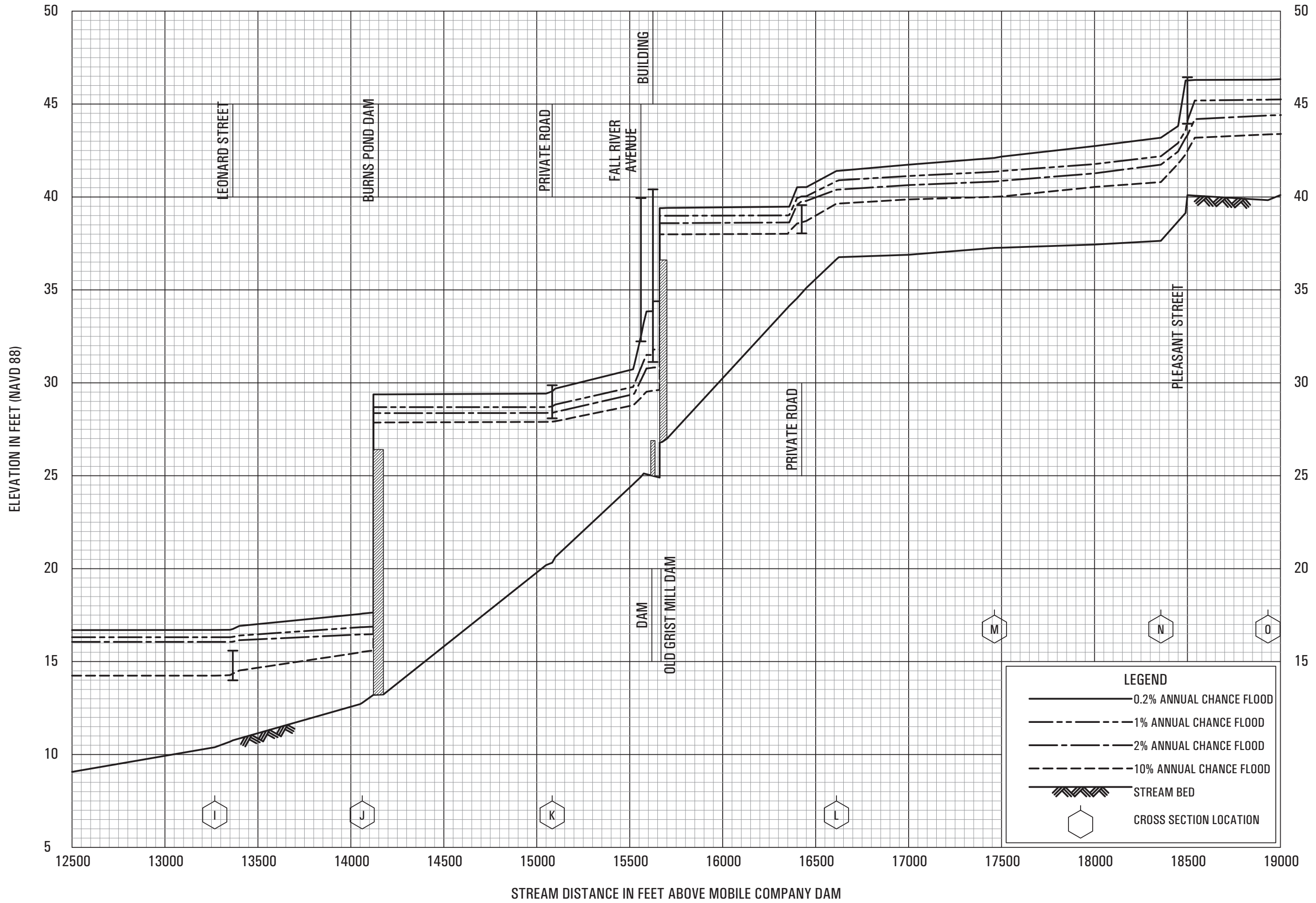






**FLOOD PROFILES**  
RUNNINGS RIVER

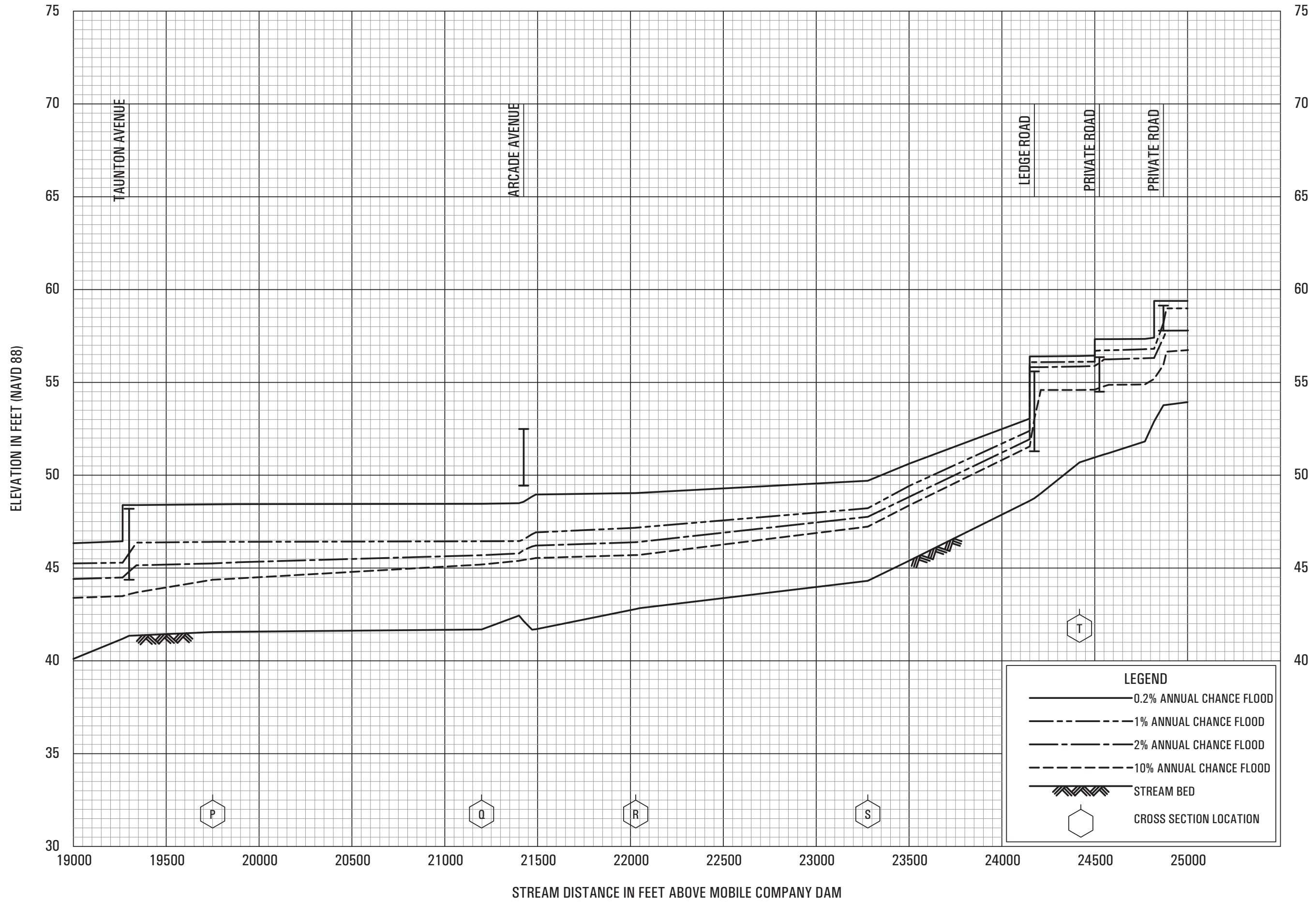
FEDERAL EMERGENCY MANAGEMENT AGENCY  
**BRISTOL COUNTY, MA**  
(ALL JURISDICTIONS)



**FLOOD PROFILES**

RUNNINS RIVER

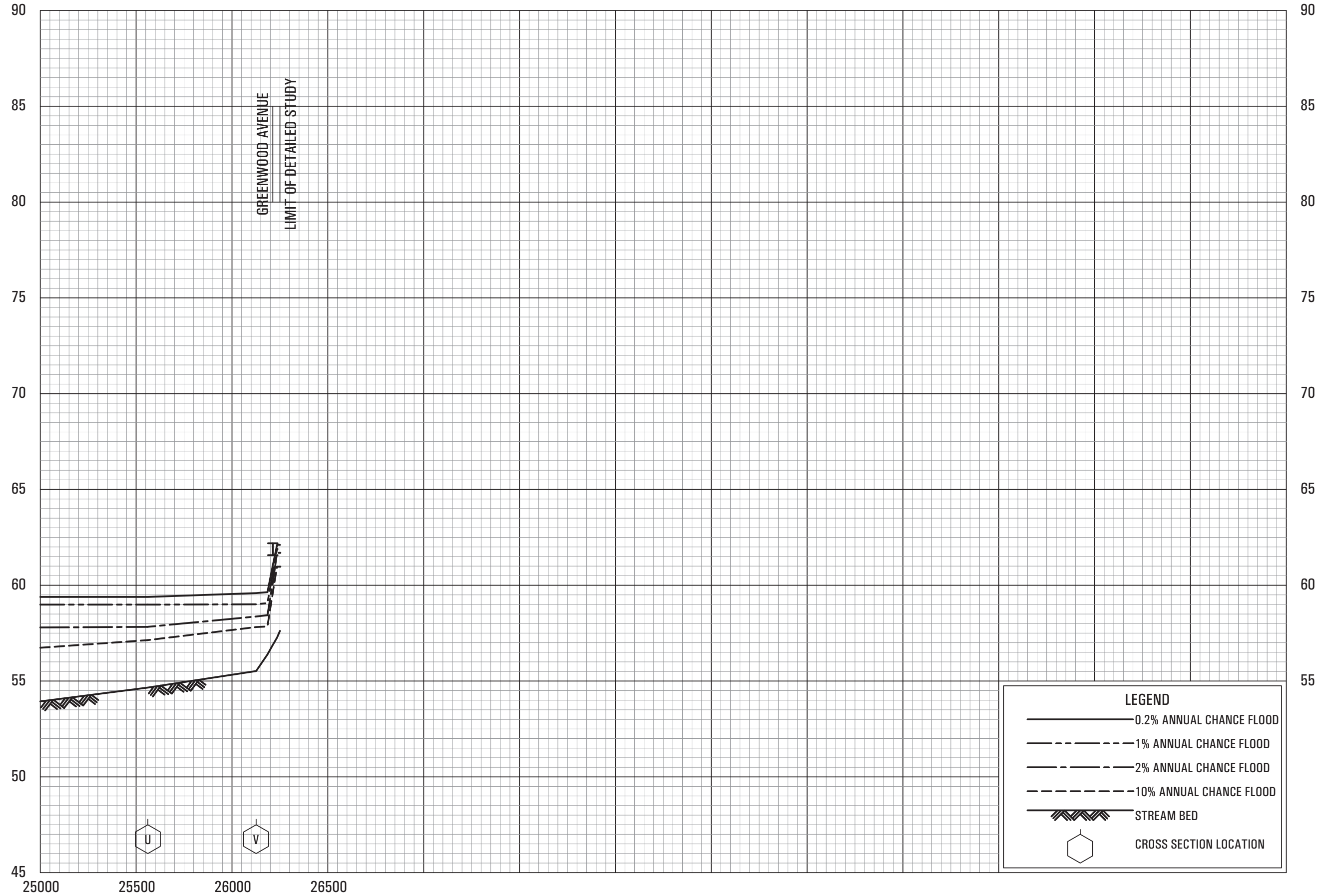
FEDERAL EMERGENCY MANAGEMENT AGENCY  
 BRISTOL COUNTY, MA  
 (ALL JURISDICTIONS)



**FLOOD PROFILES**  
**RUNNINS RIVER**

FEDERAL EMERGENCY MANAGEMENT AGENCY  
**BRISTOL COUNTY, MA**  
 (ALL JURISDICTIONS)

ELEVATION IN FEET (NAVD 88)

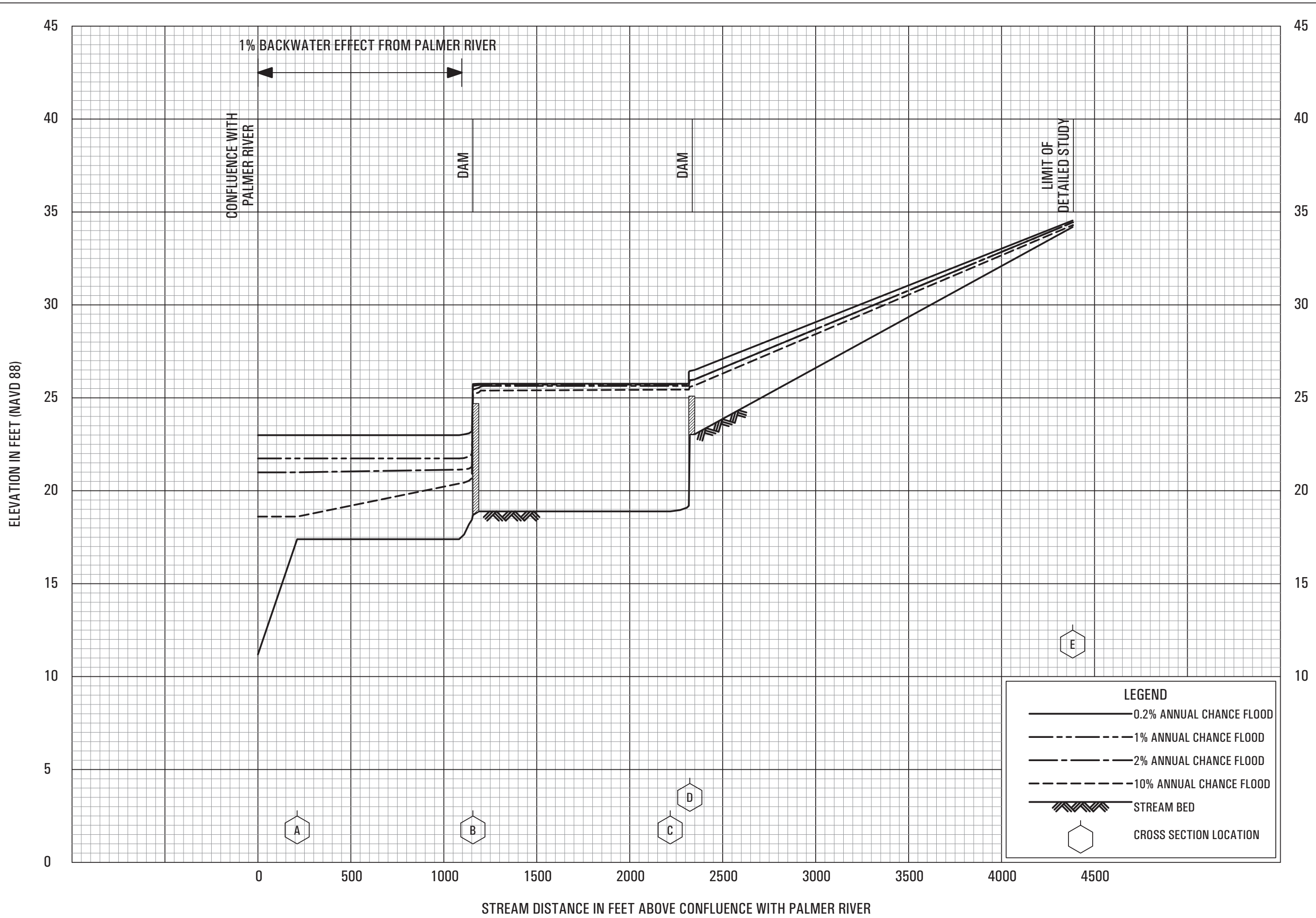


STREAM DISTANCE IN FEET ABOVE MOBILE COMPANY DAM

FLOOD PROFILES

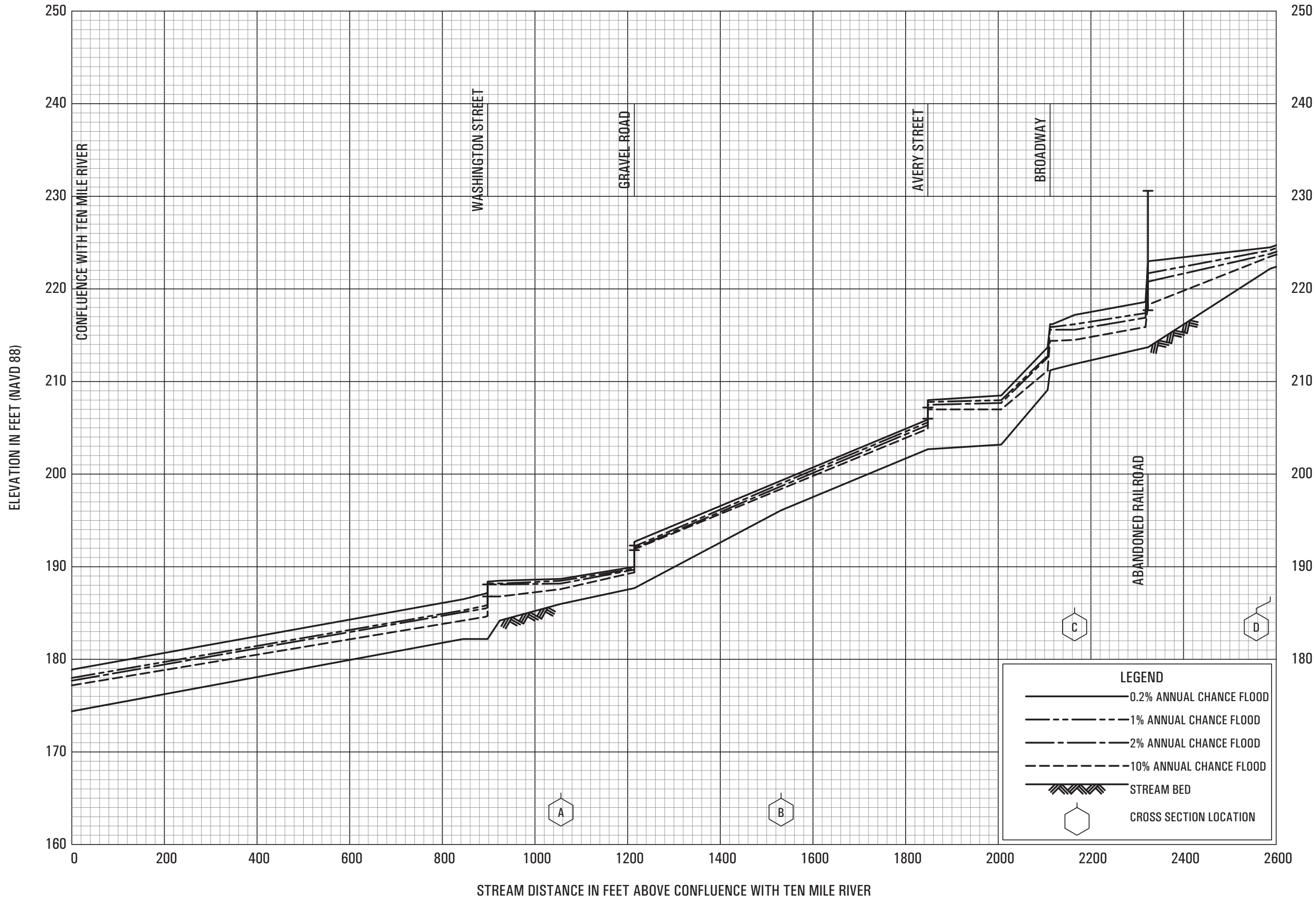
RUNNINGS RIVER

FEDERAL EMERGENCY MANAGEMENT AGENCY  
BRISTOL COUNTY, MA  
( ALL JURISDICTIONS )



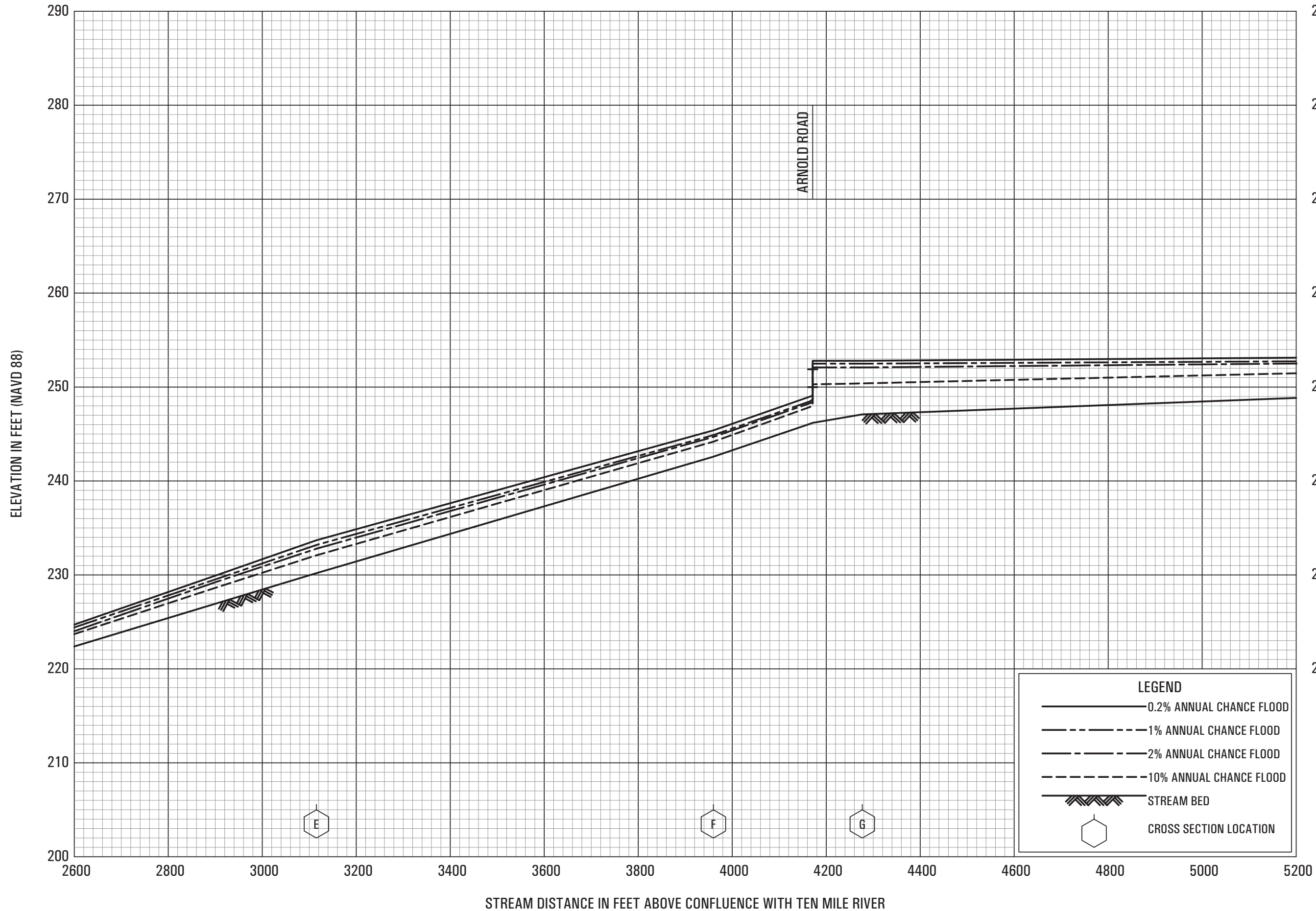
**FLOOD PROFILES**  
**SABIN POND BROOK**

**FEDERAL EMERGENCY MANAGEMENT AGENCY**  
**BRISTOL COUNTY, MA**  
(ALL JURISDICTIONS)



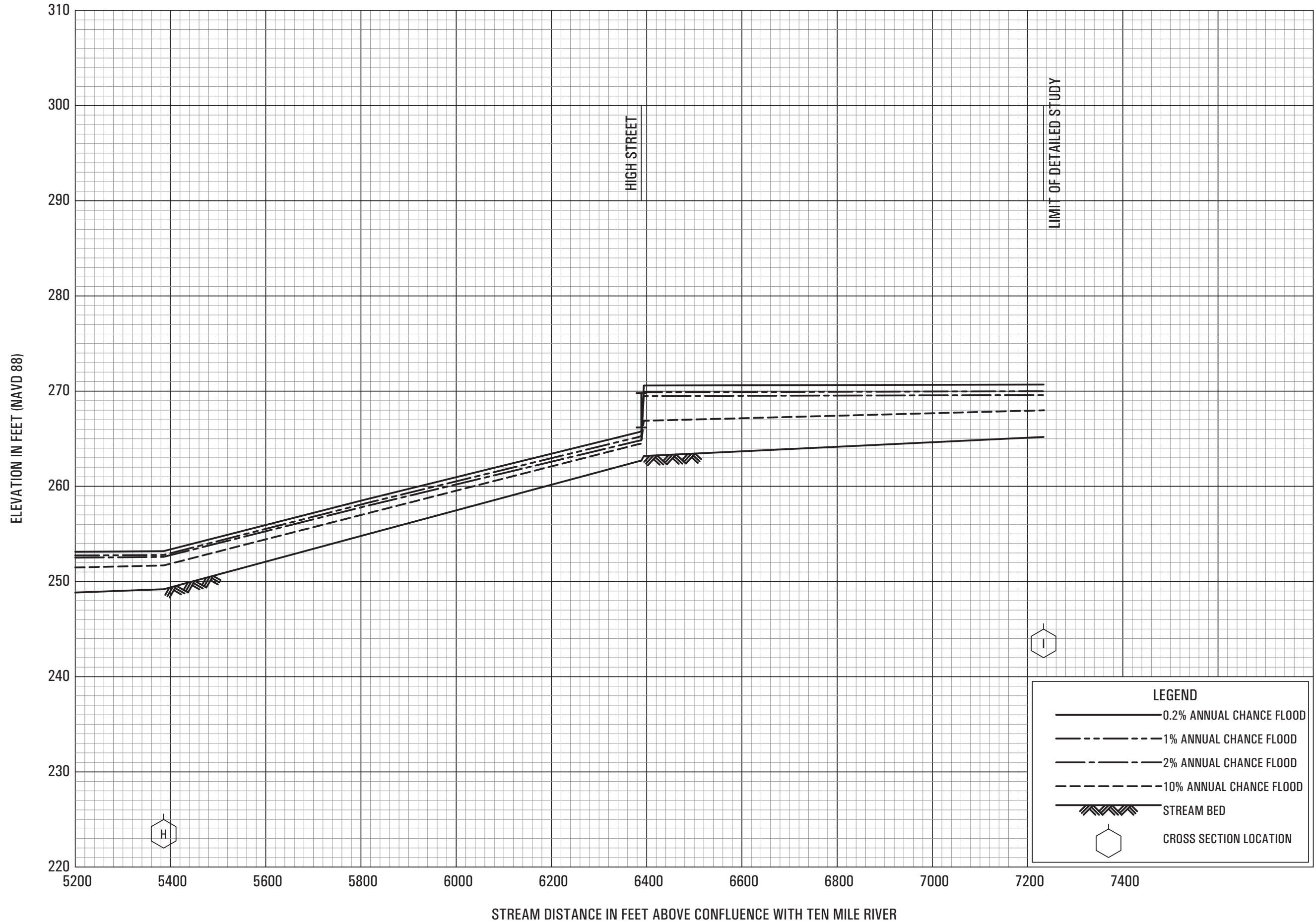
**FLOOD PROFILES**  
SCOTTS BROOK

FEDERAL EMERGENCY MANAGEMENT AGENCY  
**BRISTOL COUNTY, MA**  
(ALL JURISDICTIONS)



**FLOOD PROFILES**  
SCOTTS BROOK

FEDERAL EMERGENCY MANAGEMENT AGENCY  
**BRISTOL COUNTY, MA**  
(ALL JURISDICTIONS)

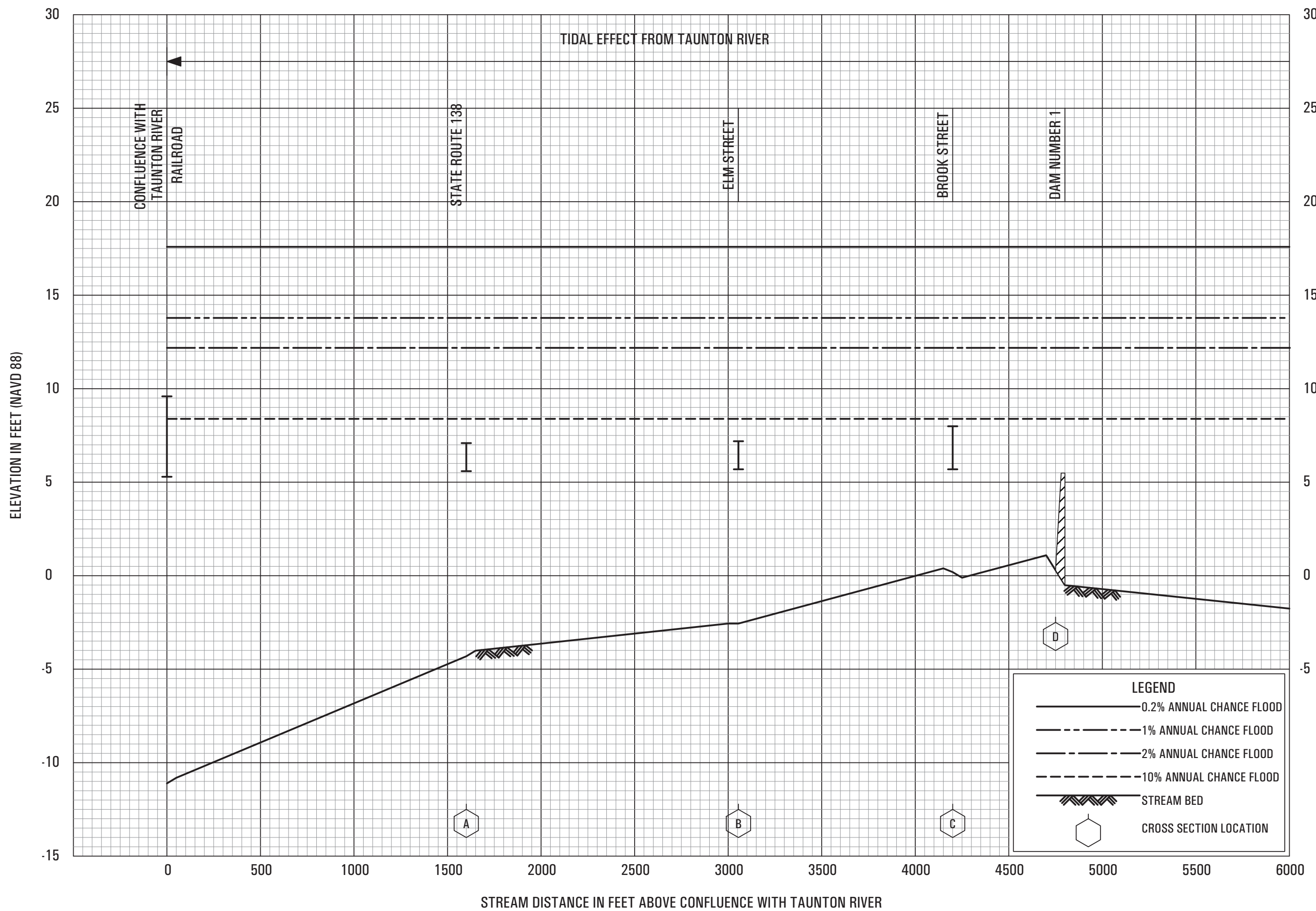


**FLOOD PROFILES**

SCOTTS BROOK

FEDERAL EMERGENCY MANAGEMENT AGENCY  
**BRISTOL COUNTY, MA**  
 (ALL JURISDICTIONS)

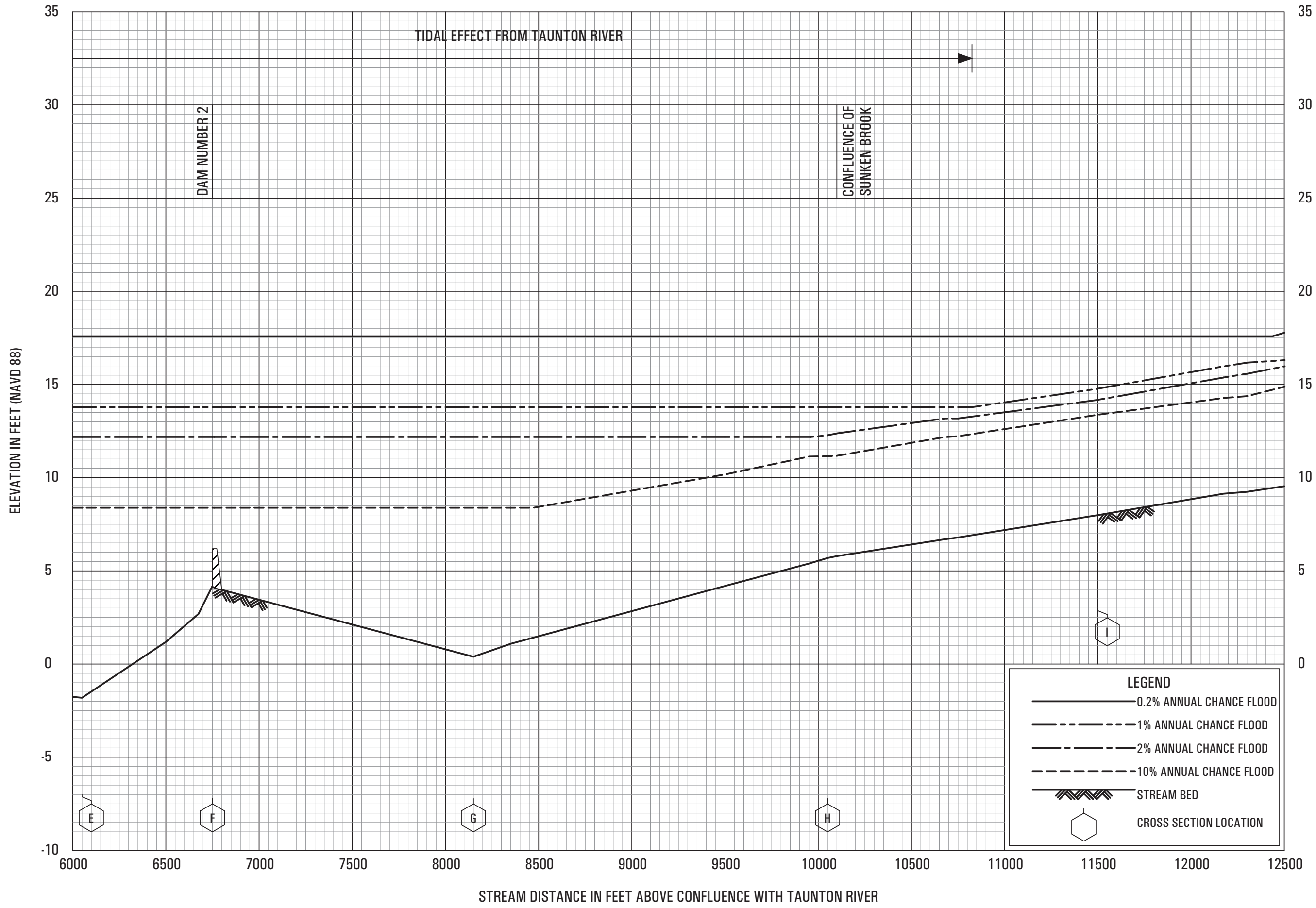




**FLOOD PROFILES**

SEGREGANSET RIVER (LOWER REACH)

FEDERAL EMERGENCY MANAGEMENT AGENCY  
**BRISTOL COUNTY, MA**  
 (ALL JURISDICTIONS)



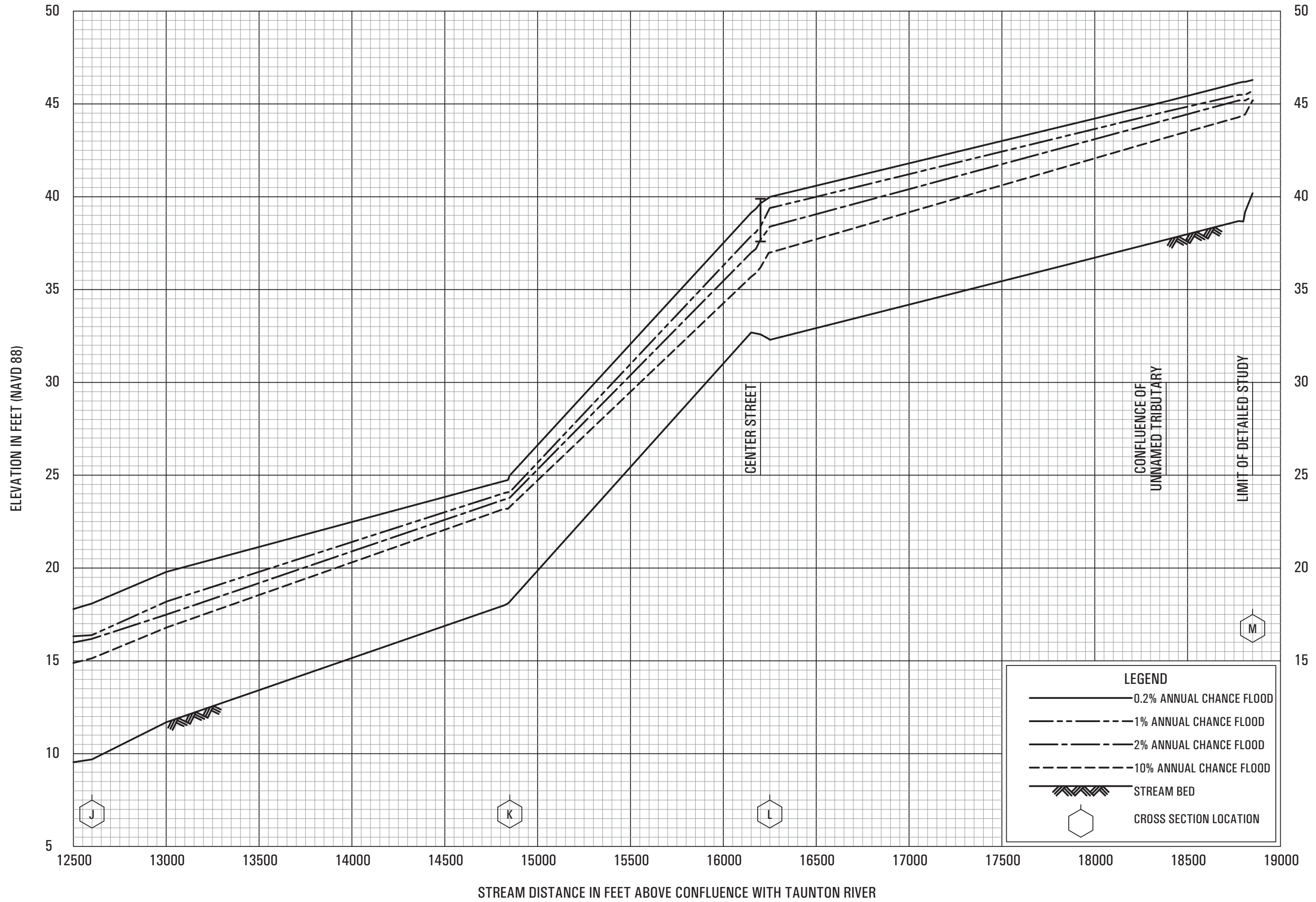
FLOOD PROFILES

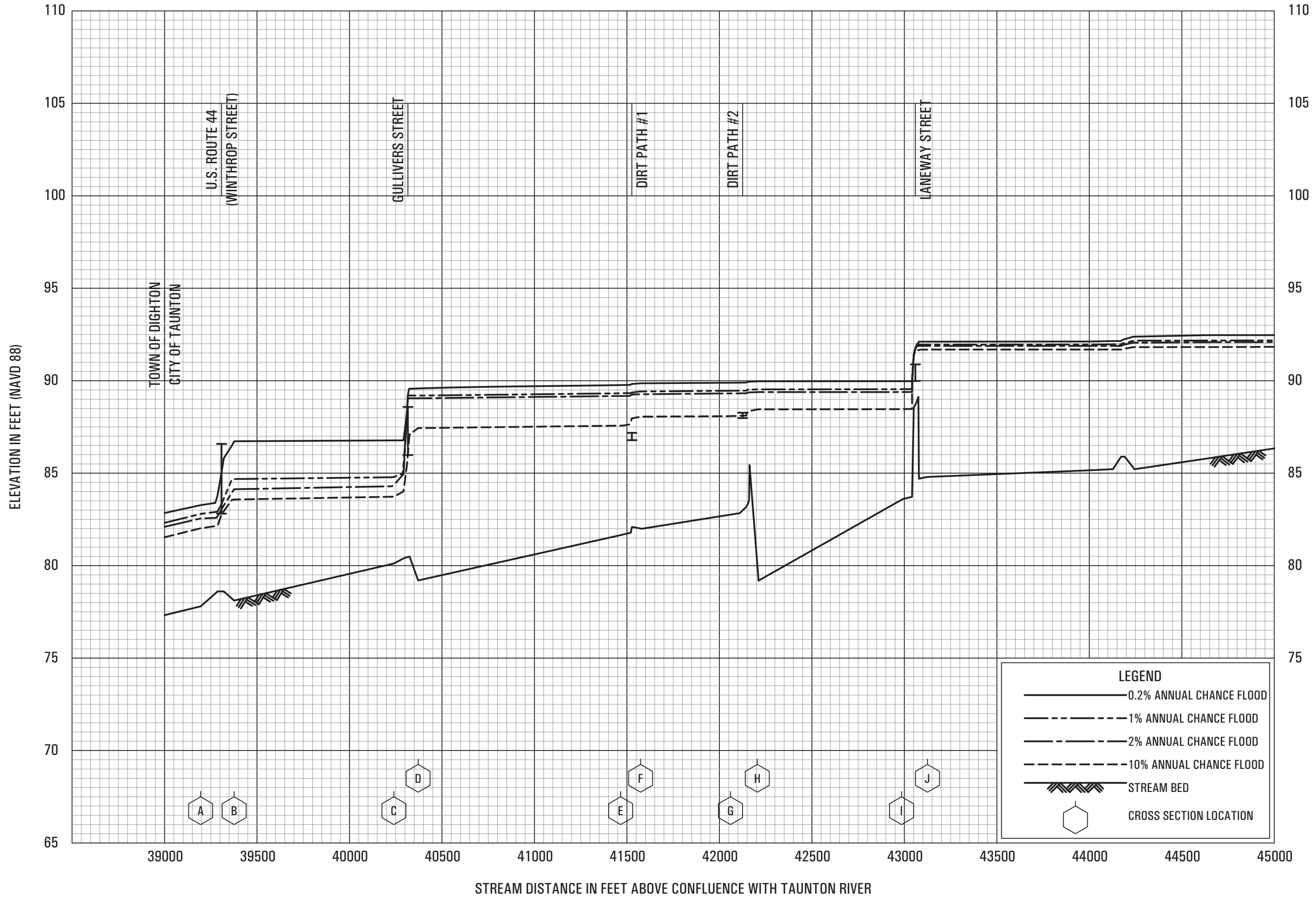
SEGREGANSET RIVER (LOWER REACH)

FEDERAL EMERGENCY MANAGEMENT AGENCY

BRISTOL COUNTY, MA

(ALL JURISDICTIONS)

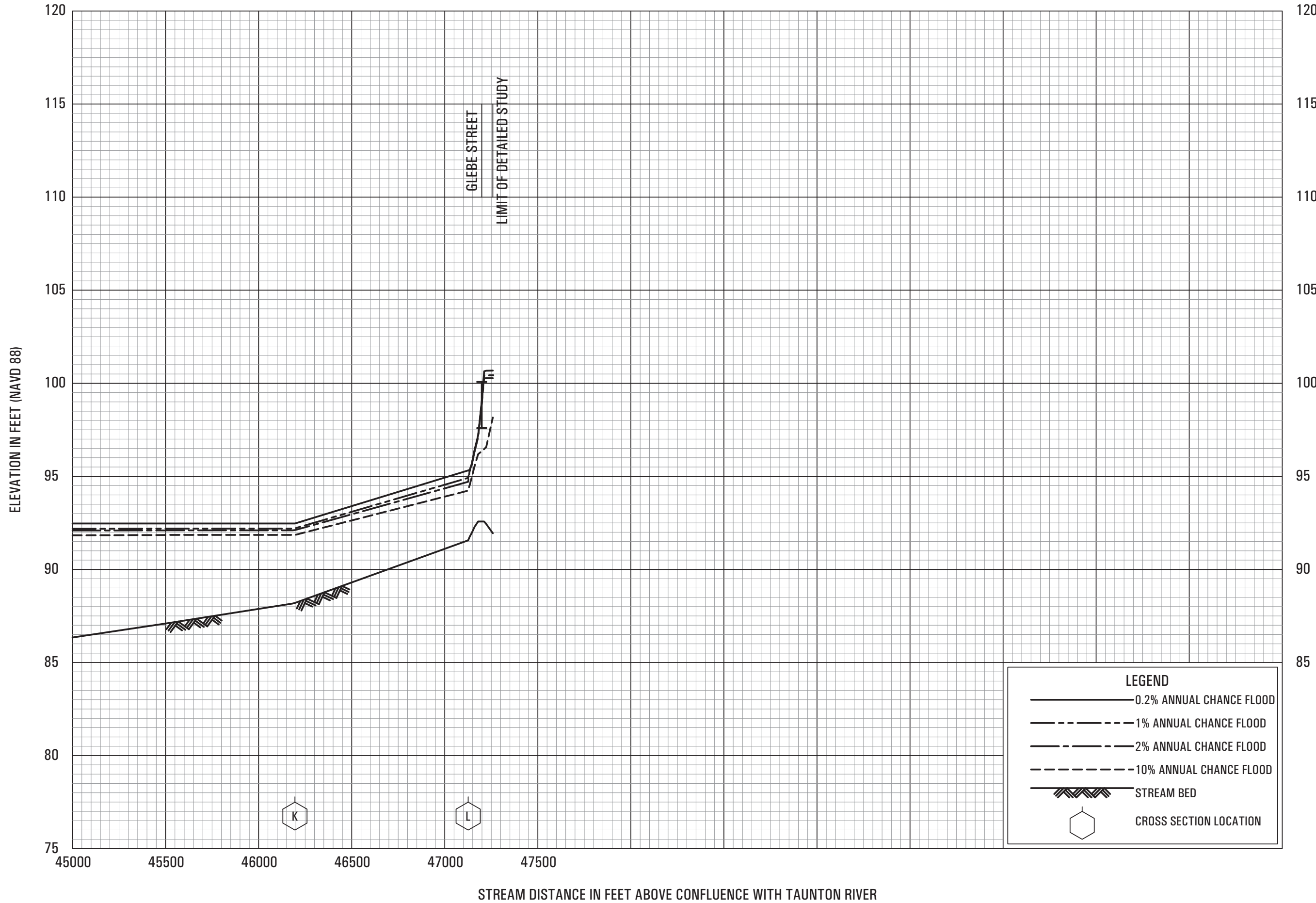




**FLOOD PROFILES**

SEGREGANSET RIVER (UPPER REACH)

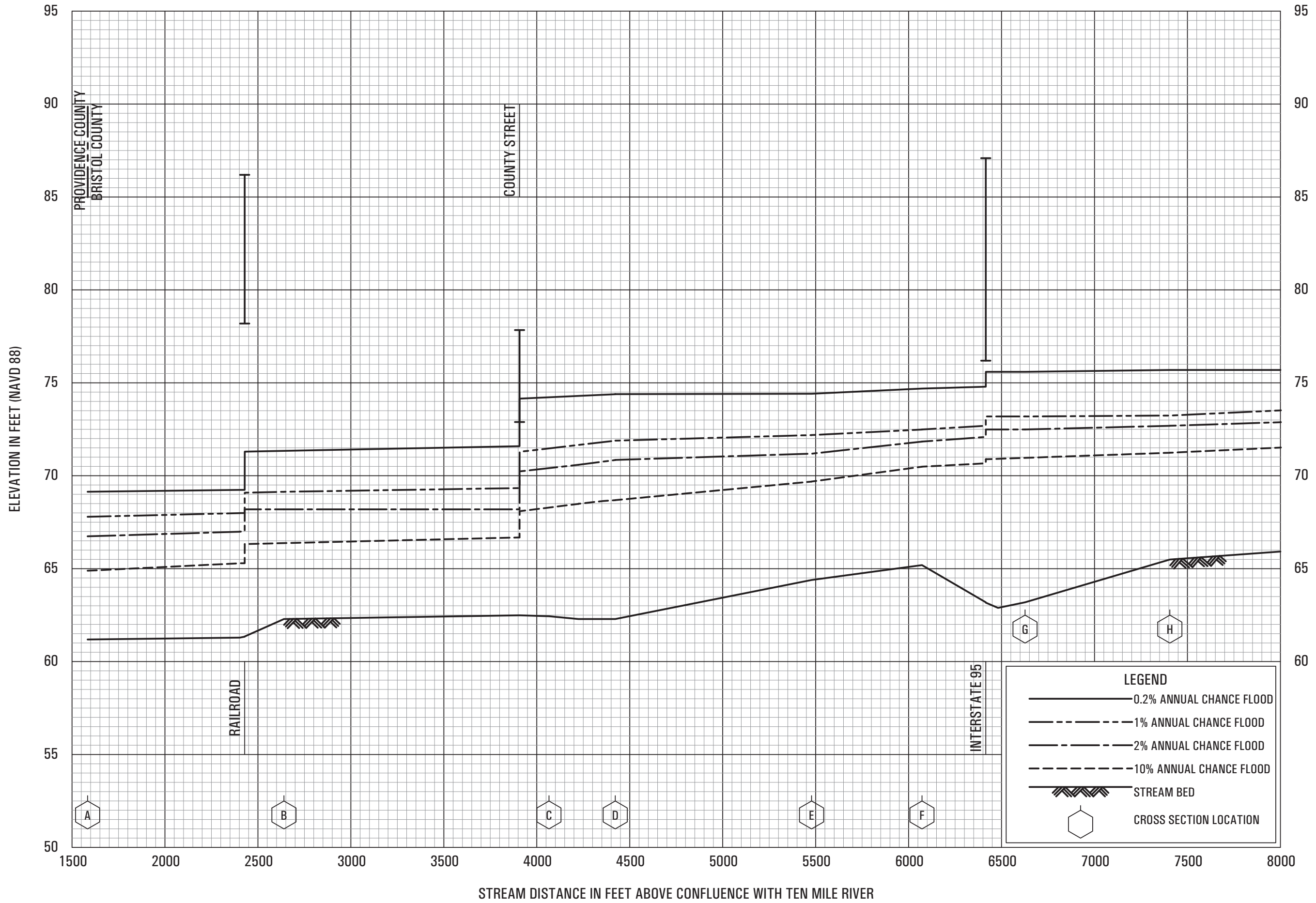
FEDERAL EMERGENCY MANAGEMENT AGENCY  
**BRISTOL COUNTY, MA**  
(ALL JURISDICTIONS)



**FLOOD PROFILES**

SEGREGANSET RIVER (UPPER REACH)

FEDERAL EMERGENCY MANAGEMENT AGENCY  
**BRISTOL COUNTY, MA**  
 (ALL JURISDICTIONS)



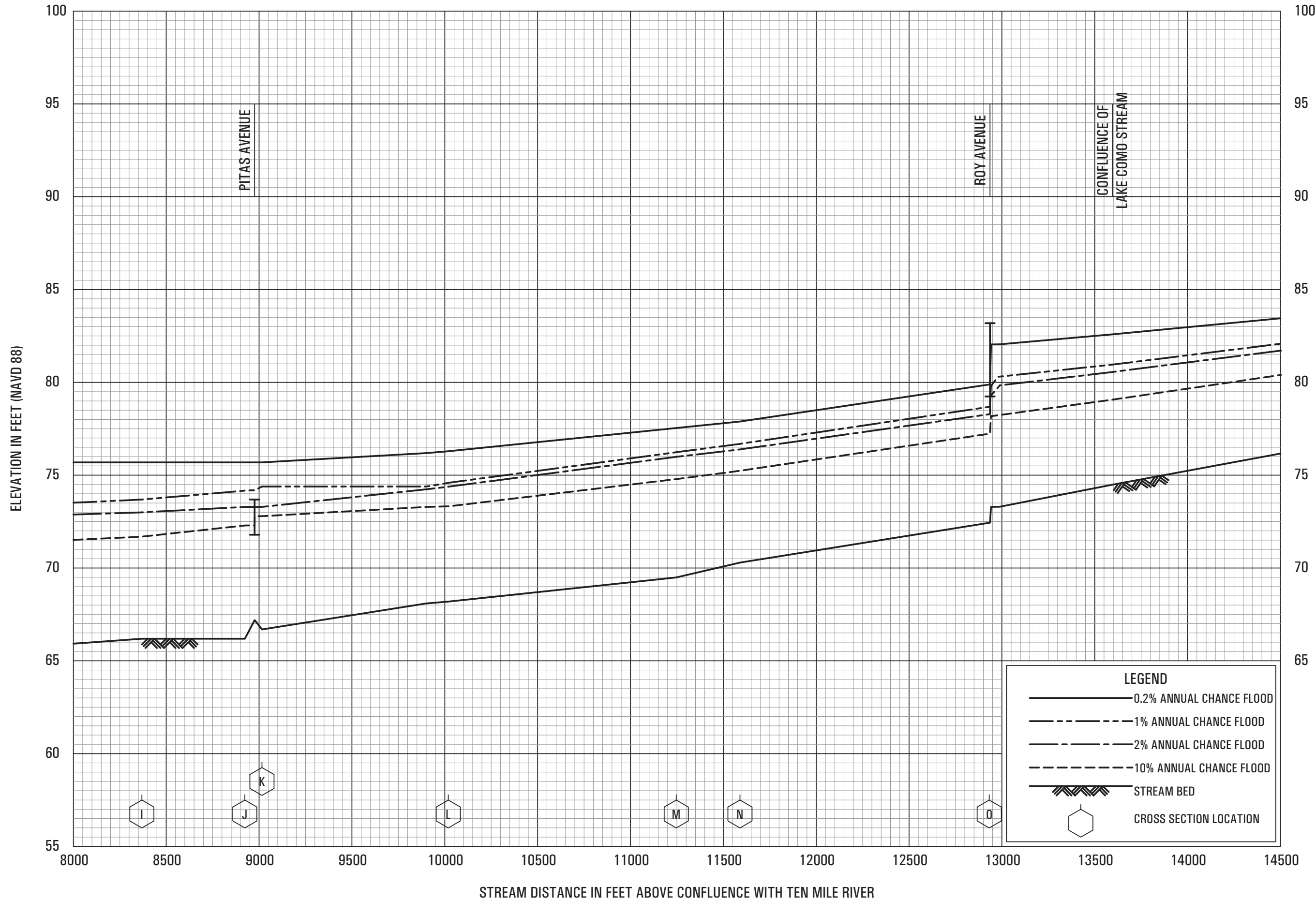
**FLOOD PROFILES**

**SEVEN MILE RIVER**

FEDERAL EMERGENCY MANAGEMENT AGENCY

**BRISTOL COUNTY, MA**

(ALL JURISDICTIONS)



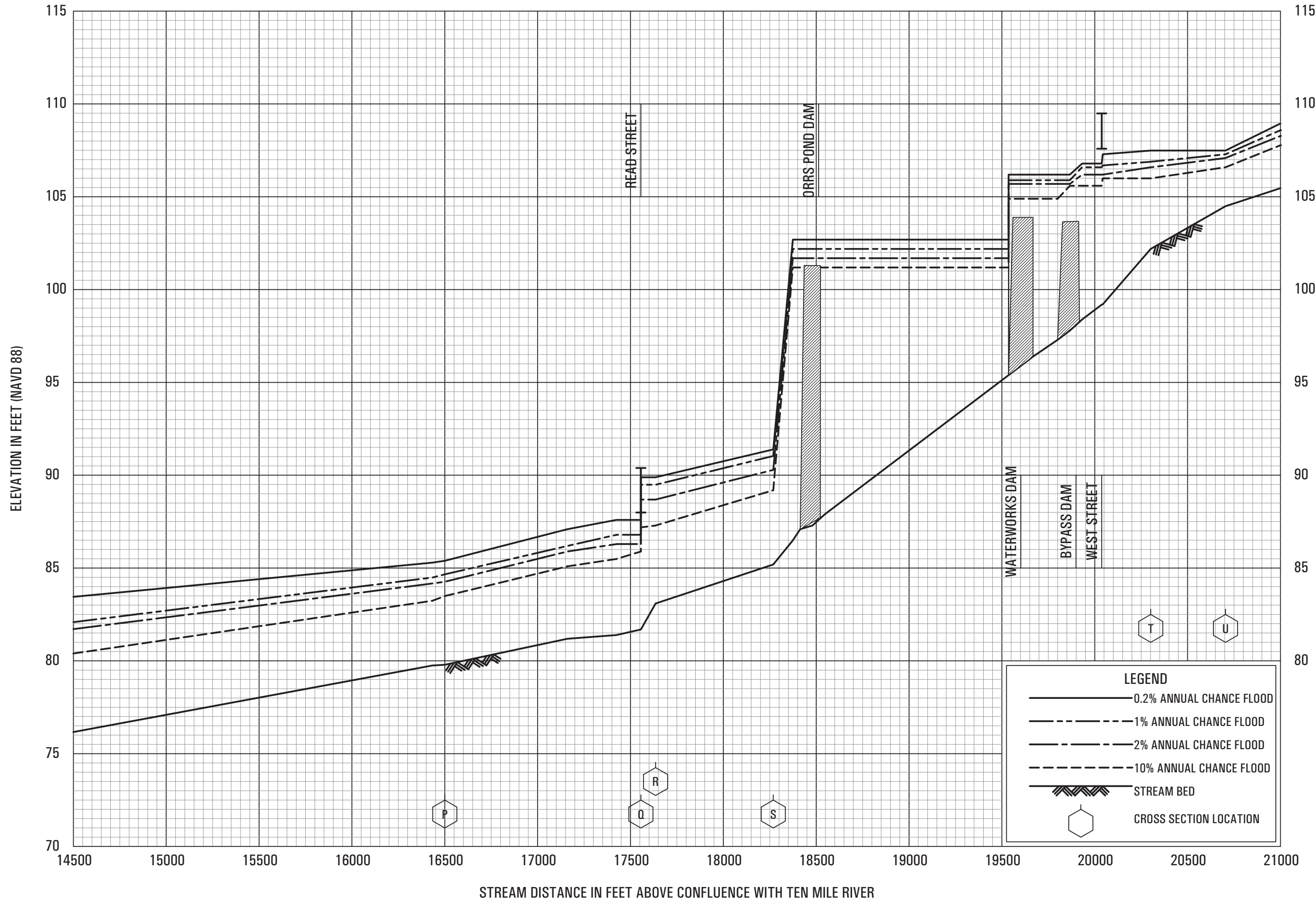
**FLOOD PROFILES**

SEVEN MILE RIVER

FEDERAL EMERGENCY MANAGEMENT AGENCY

BRISTOL COUNTY, MA

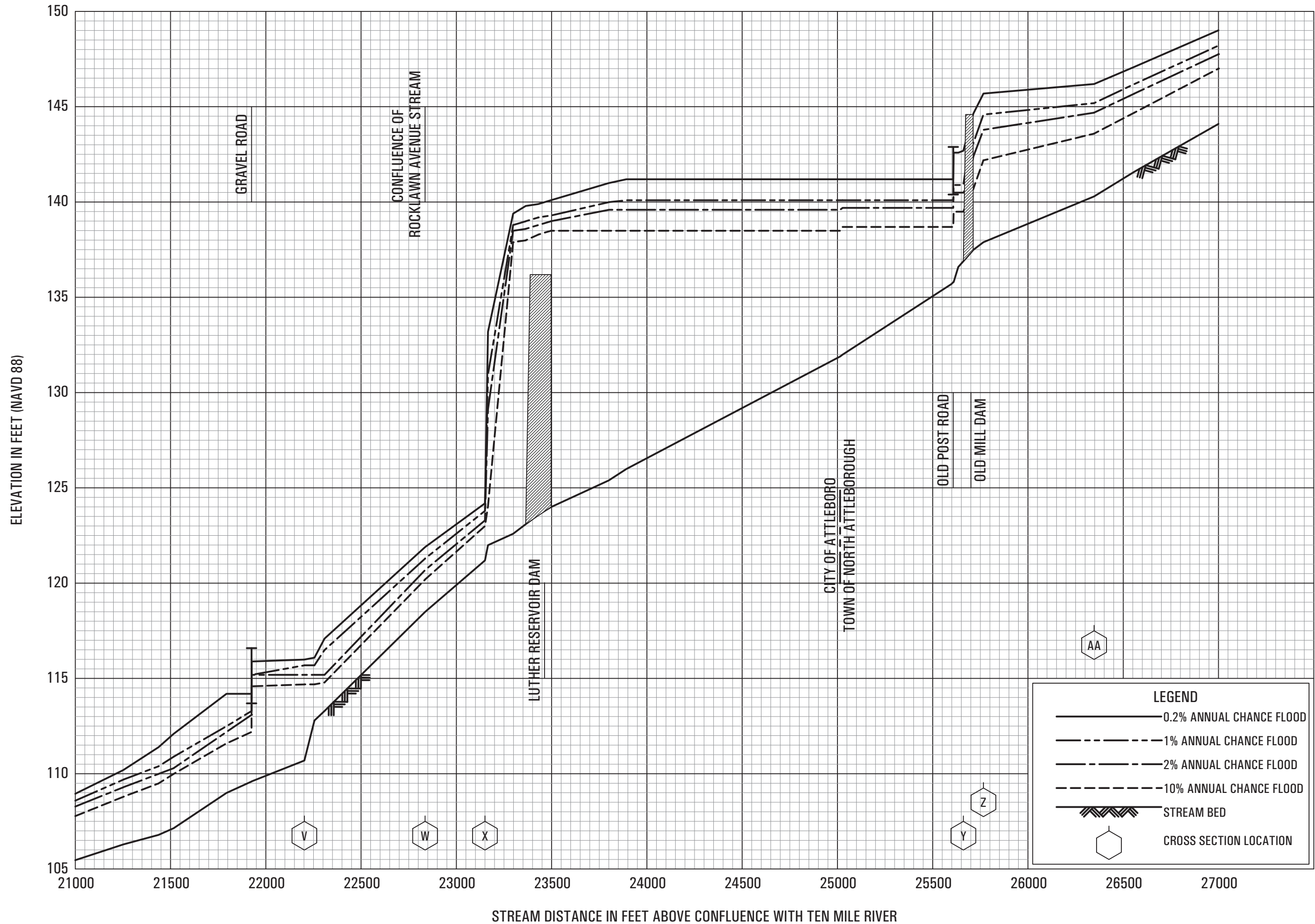
( ALL JURISDICTIONS )



**FLOOD PROFILES**  
SEVEN MILE RIVER

FEDERAL EMERGENCY MANAGEMENT AGENCY  
**BRISTOL COUNTY, MA**  
(ALL JURISDICTIONS)

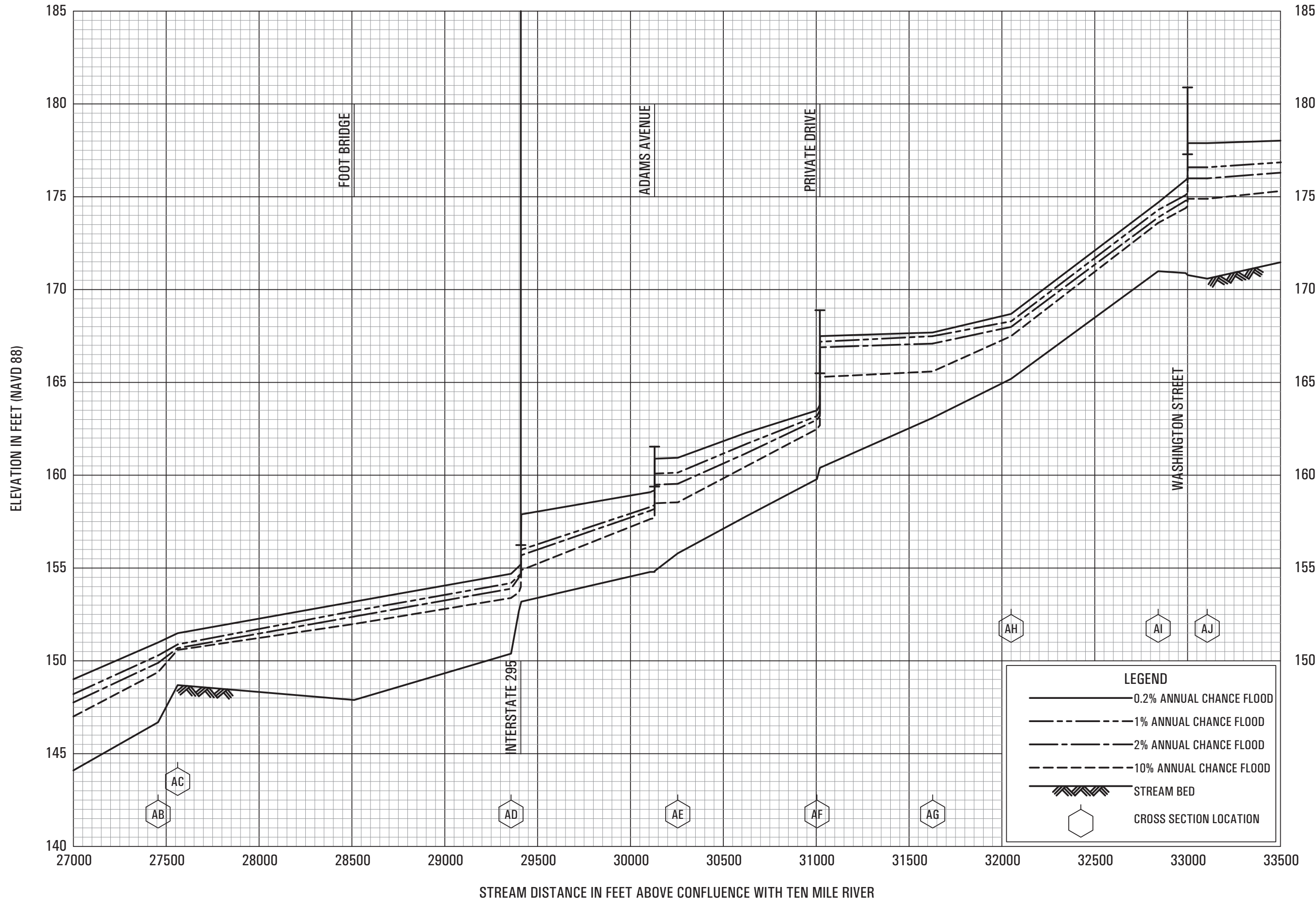




**FLOOD PROFILES**  
SEVEN MILE RIVER

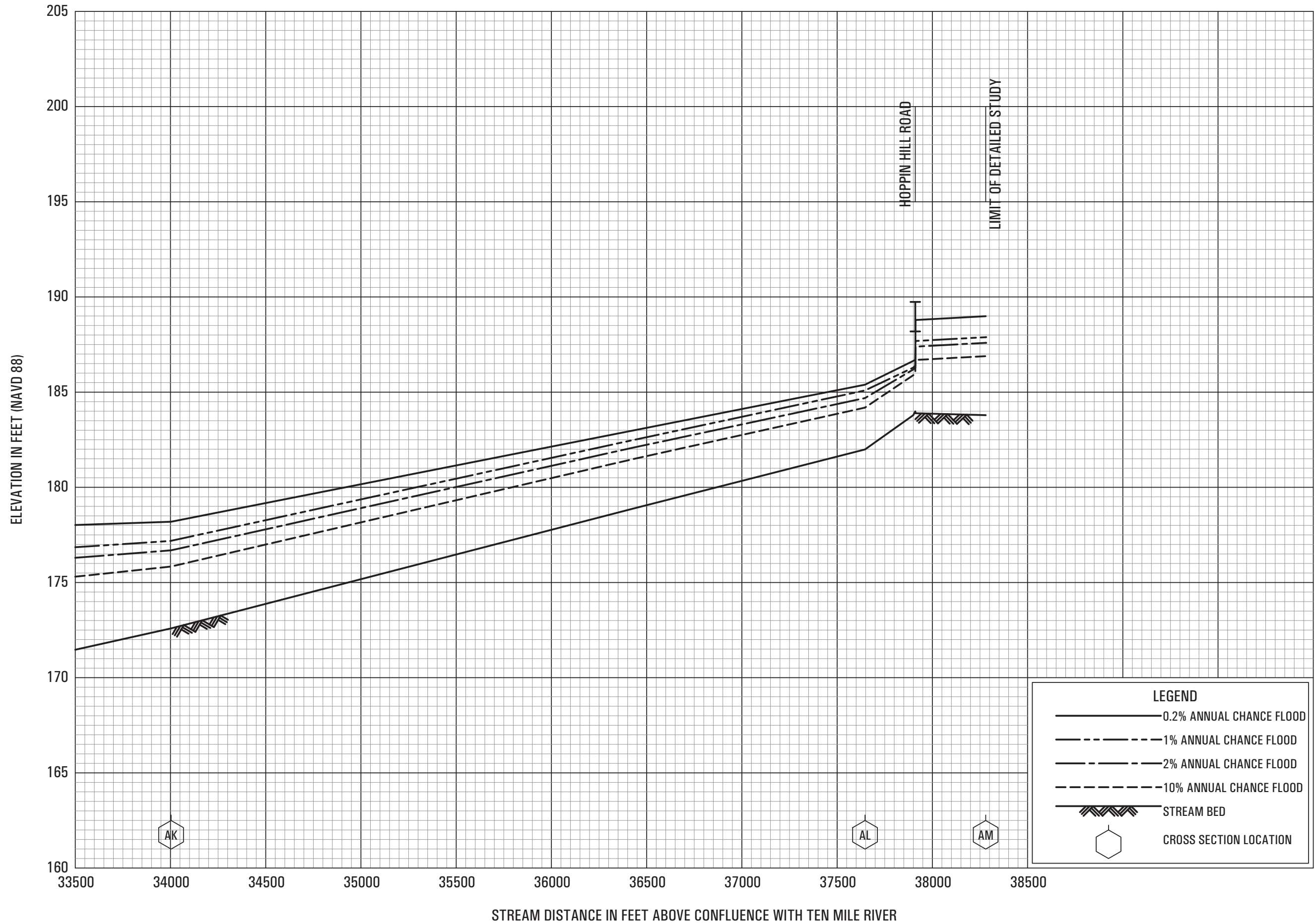
**FEDERAL EMERGENCY MANAGEMENT AGENCY**  
**BRISTOL COUNTY, MA**  
(ALL JURISDICTIONS)

**116P**



**FLOOD PROFILES**  
SEVEN MILE RIVER

FEDERAL EMERGENCY MANAGEMENT AGENCY  
**BRISTOL COUNTY, MA**  
(ALL JURISDICTIONS)



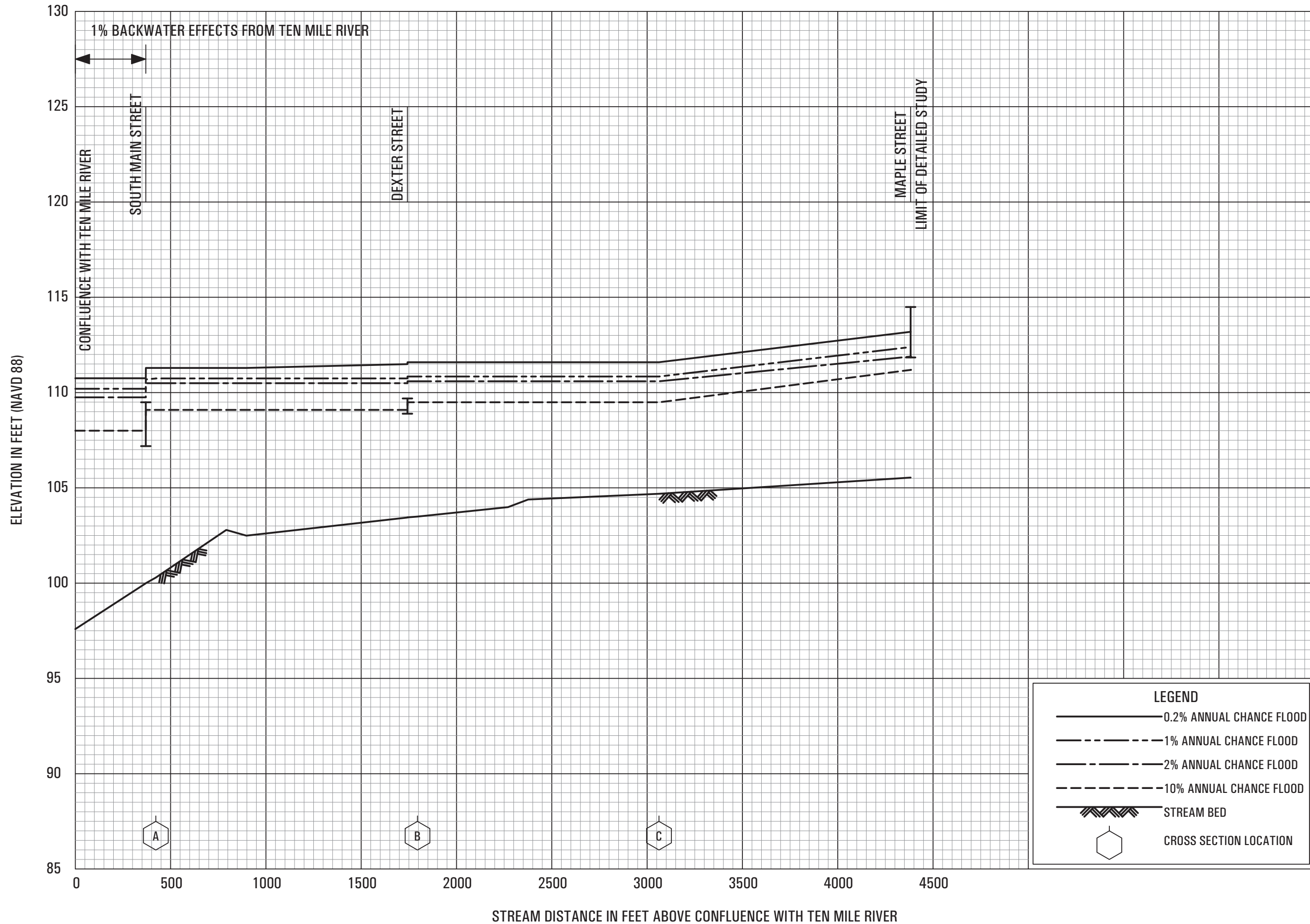
**FLOOD PROFILES**

SEVEN MILE RIVER

FEDERAL EMERGENCY MANAGEMENT AGENCY

BRISTOL COUNTY, MA

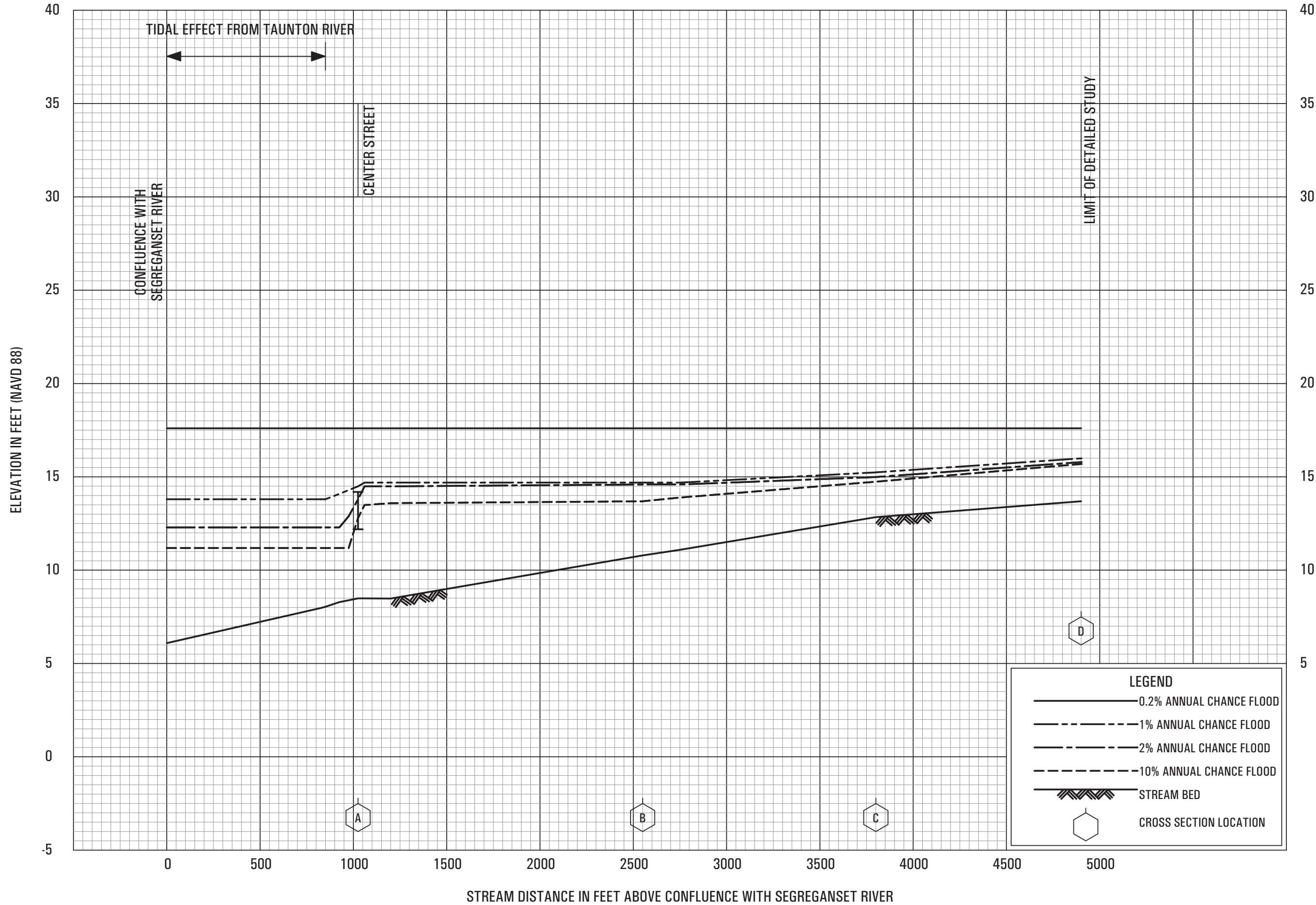
( ALL JURISDICTIONS )



**FLOOD PROFILES**

**SPEEDWAY BROOK**

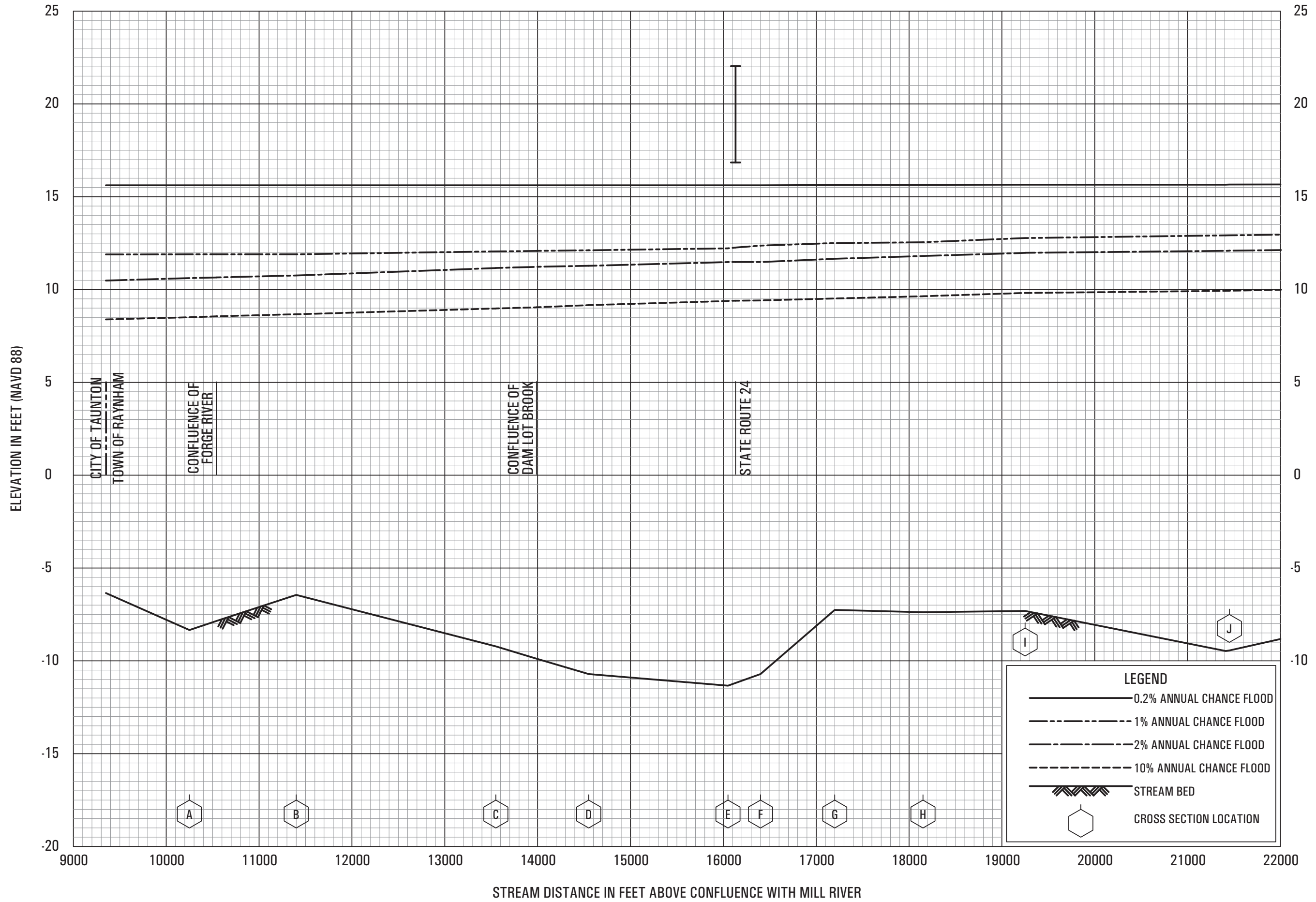
FEDERAL EMERGENCY MANAGEMENT AGENCY  
**BRISTOL COUNTY, MA**  
 (ALL JURISDICTIONS)



**FLOOD PROFILES**

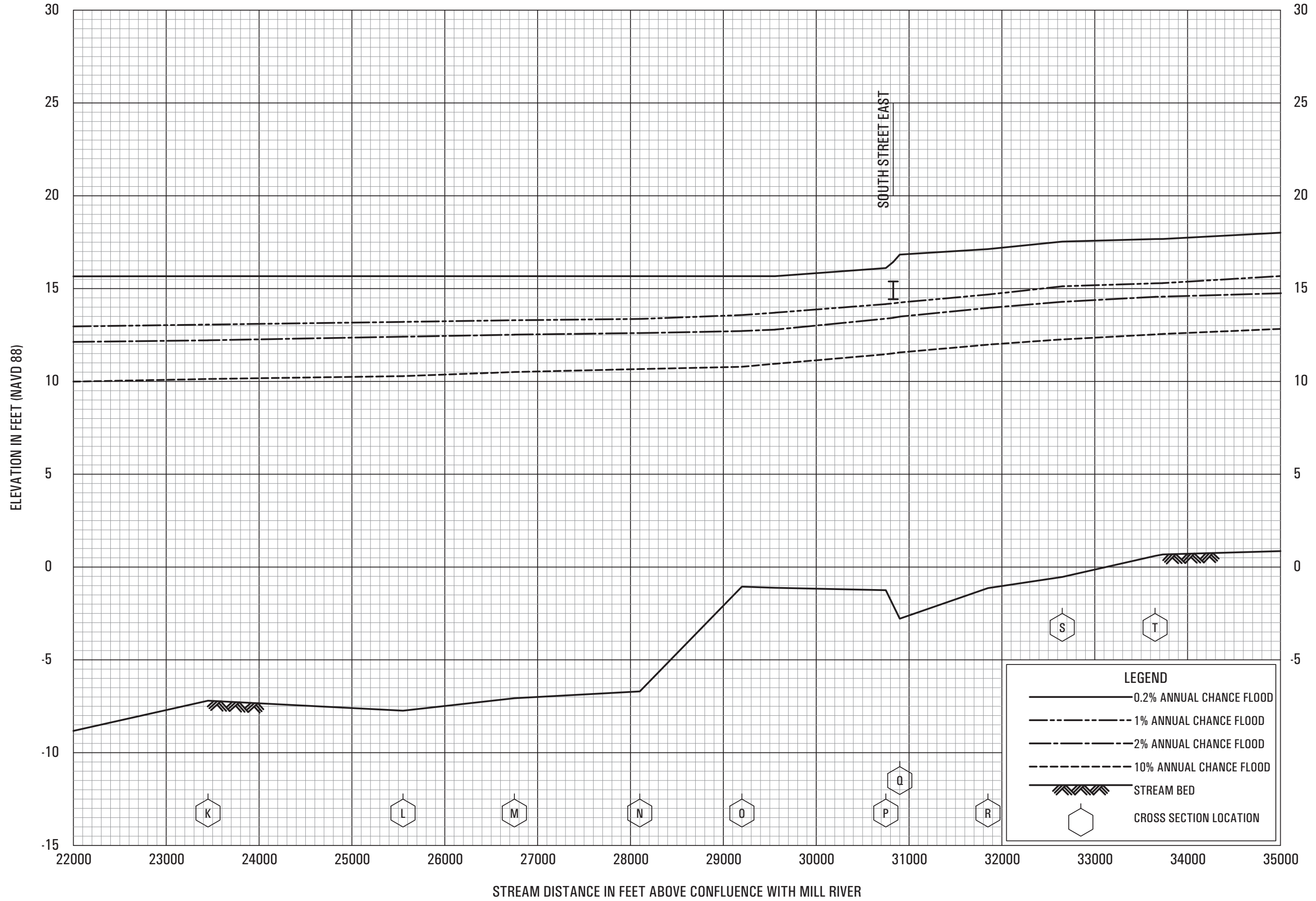
SUNKEN BROOK

FEDERAL EMERGENCY MANAGEMENT AGENCY  
 BRISTOL COUNTY, MA  
 (ALL JURISDICTIONS)



**FLOOD PROFILES**  
**TAUNTON RIVER**

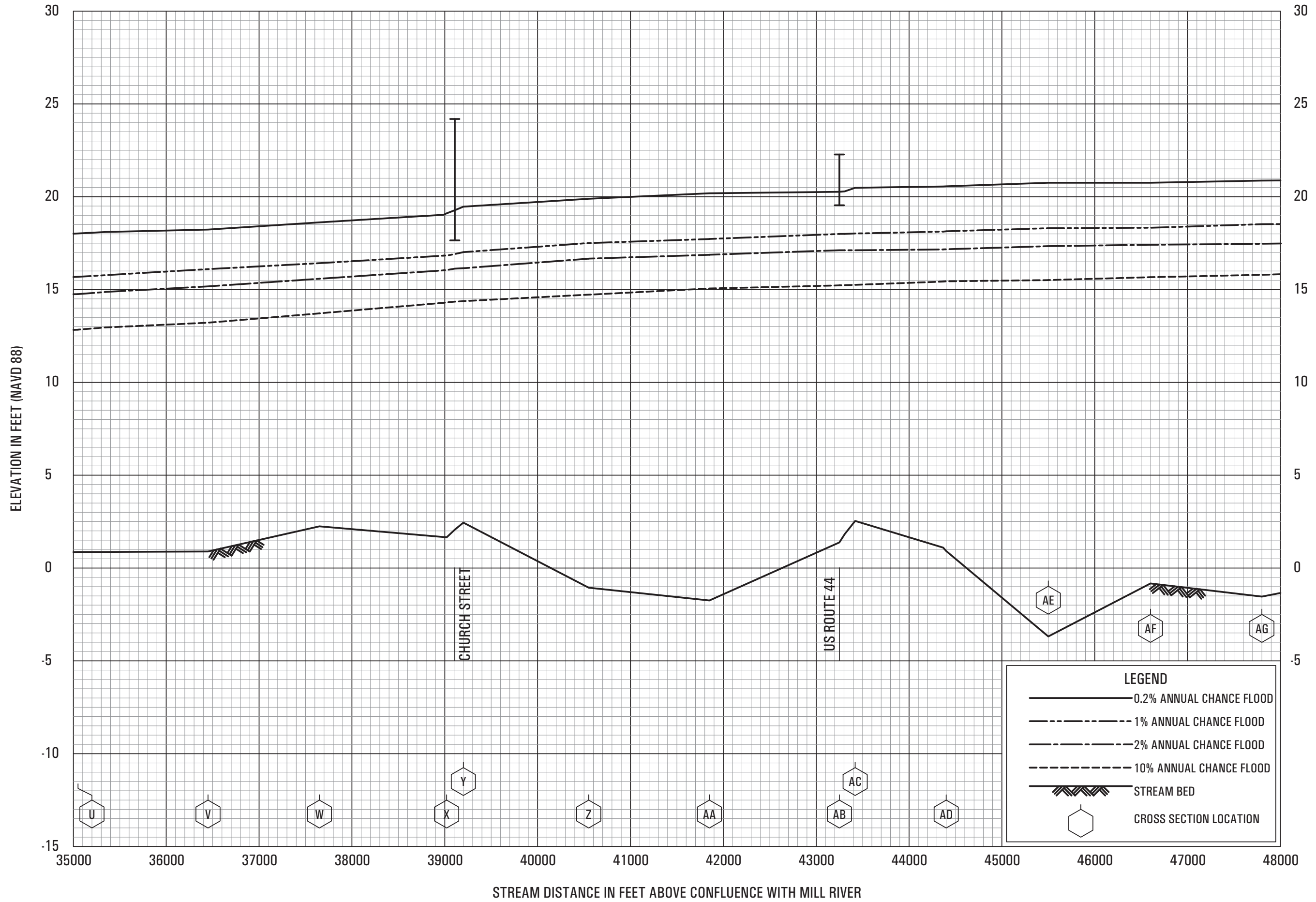
FEDERAL EMERGENCY MANAGEMENT AGENCY  
**BRISTOL COUNTY, MA**  
 ( ALL JURISDICTIONS )



FLOOD PROFILES

TAUNTON RIVER

FEDERAL EMERGENCY MANAGEMENT AGENCY  
 BRISTOL COUNTY, MA  
 (ALL JURISDICTIONS)



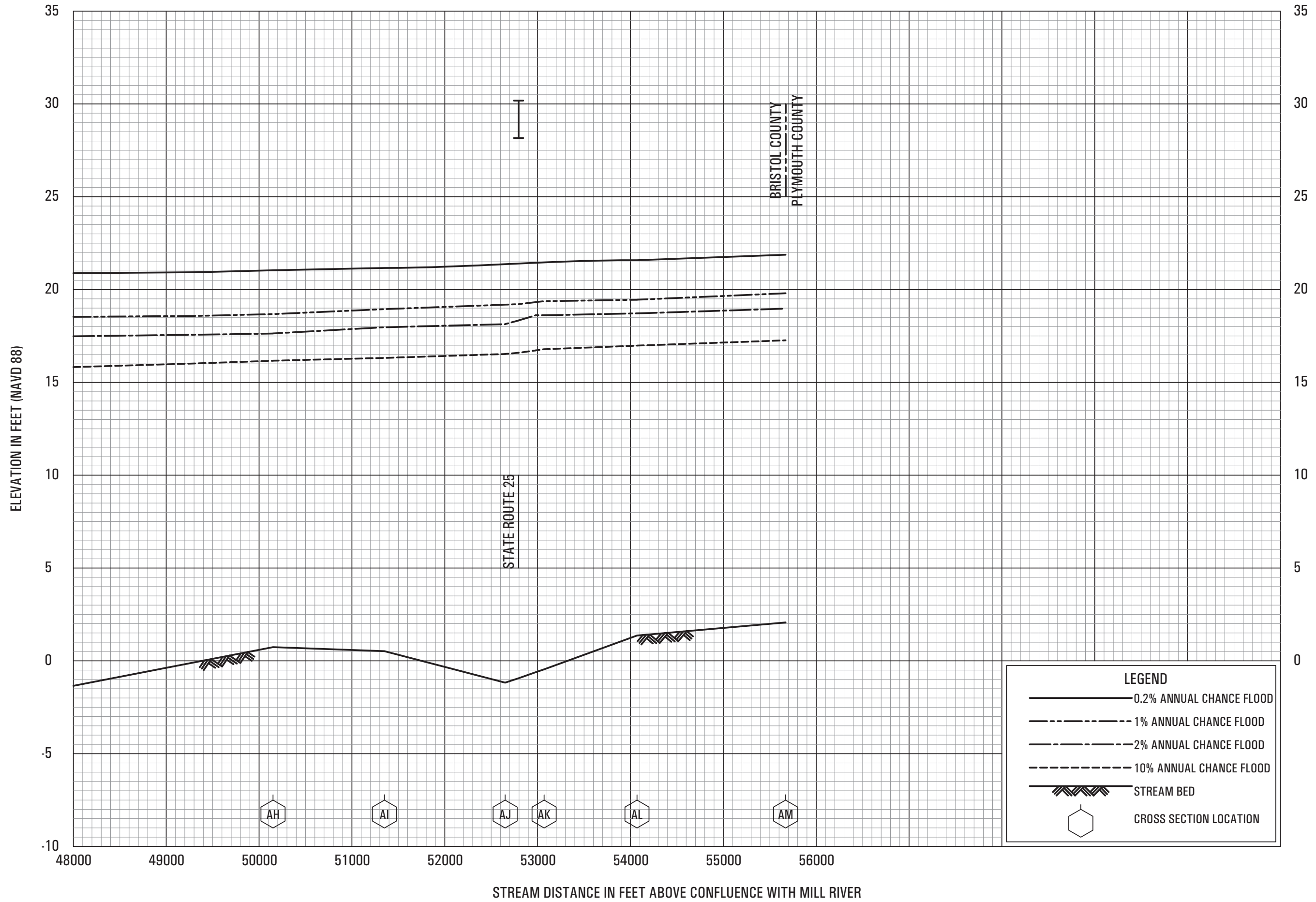
**FLOOD PROFILES**

TAUNTON RIVER

FEDERAL EMERGENCY MANAGEMENT AGENCY

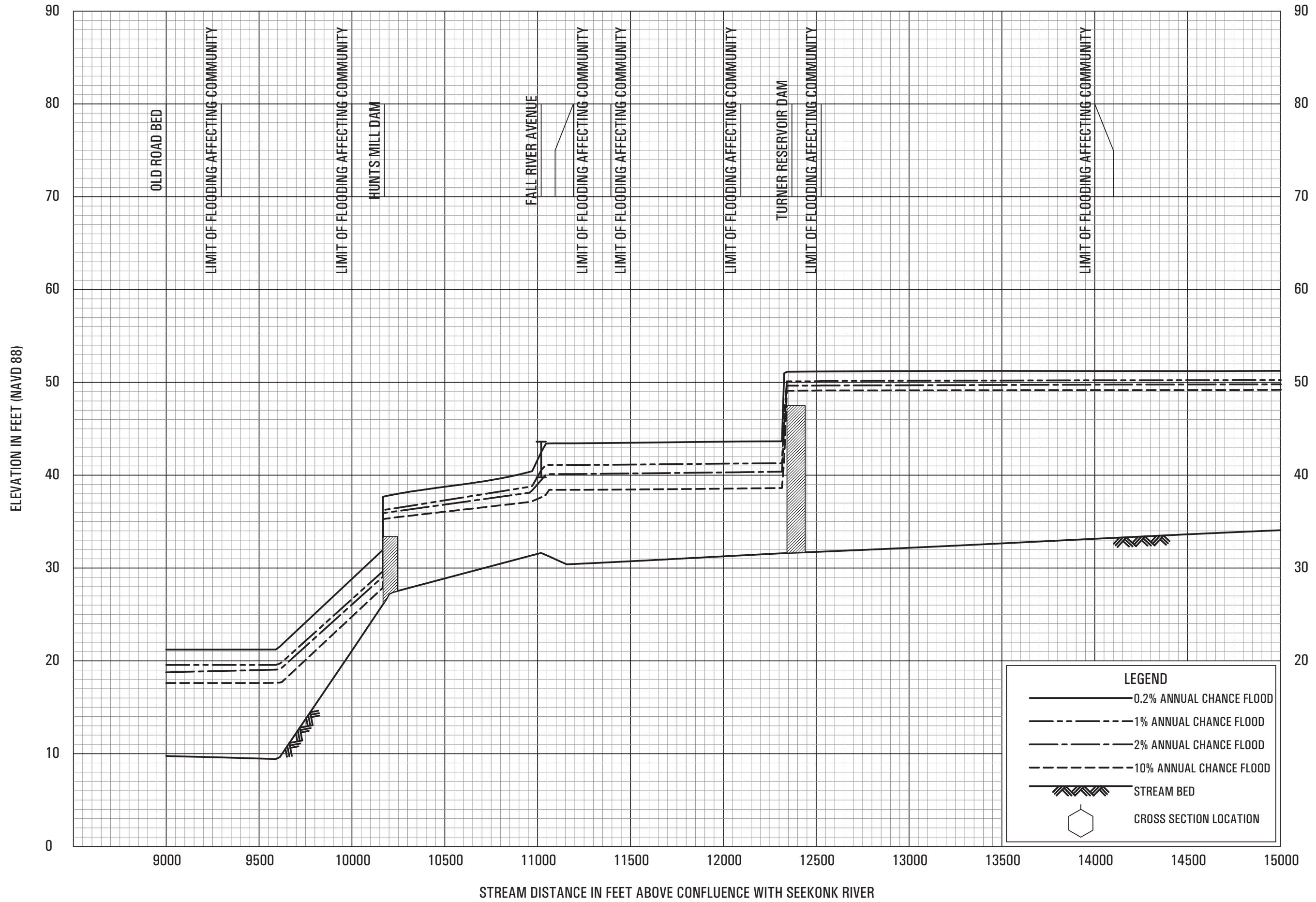
**BRISTOL COUNTY, MA**  
(ALL JURISDICTIONS)





**FLOOD PROFILES**  
**TAUNTON RIVER**

FEDERAL EMERGENCY MANAGEMENT AGENCY  
**BRISTOL COUNTY, MA**  
(ALL JURISDICTIONS)

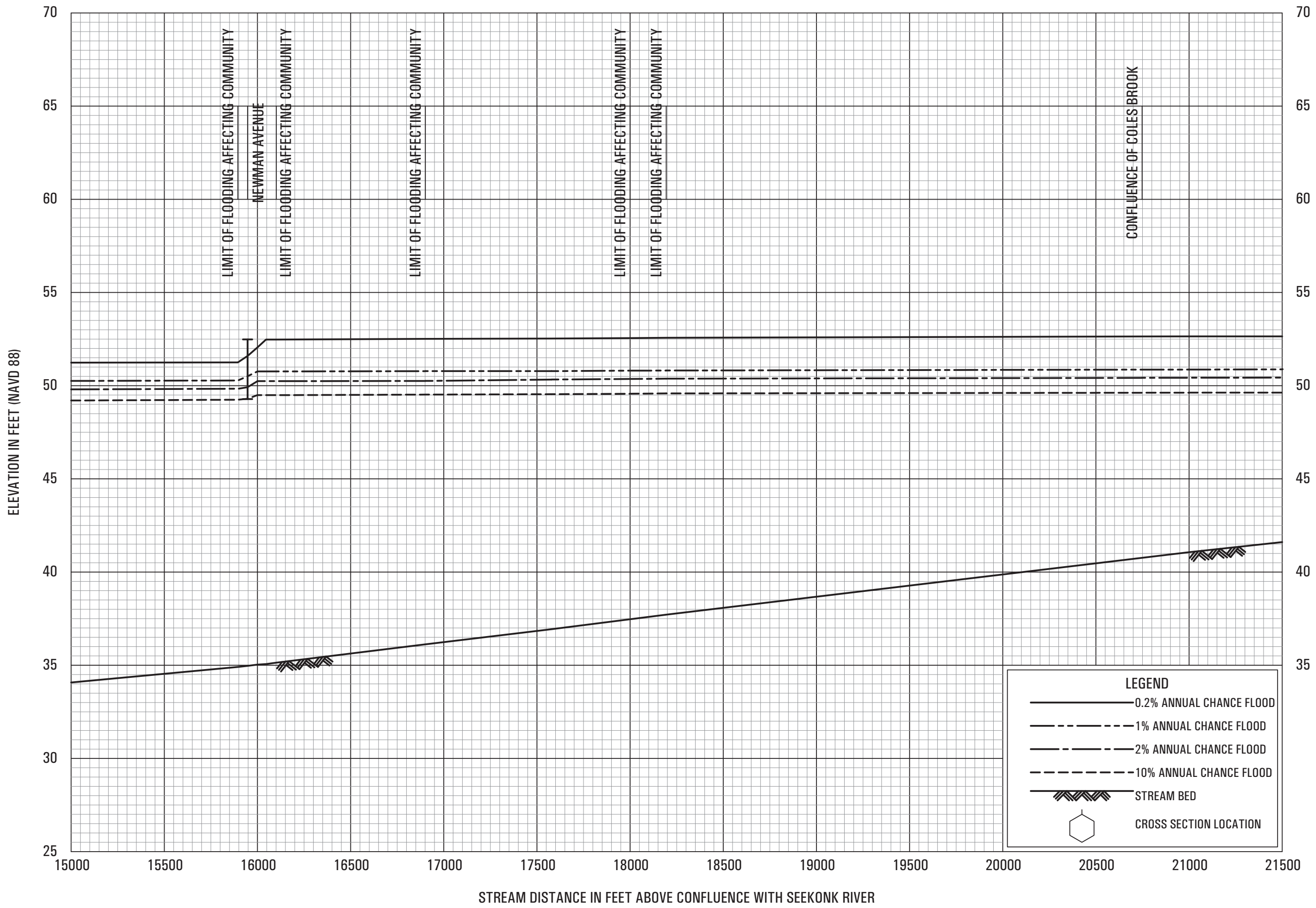


**FLOOD PROFILES**

TEN MILE RIVER

---

FEDERAL EMERGENCY MANAGEMENT AGENCY  
**BRISTOL COUNTY, MA**  
 ( ALL JURISDICTIONS )

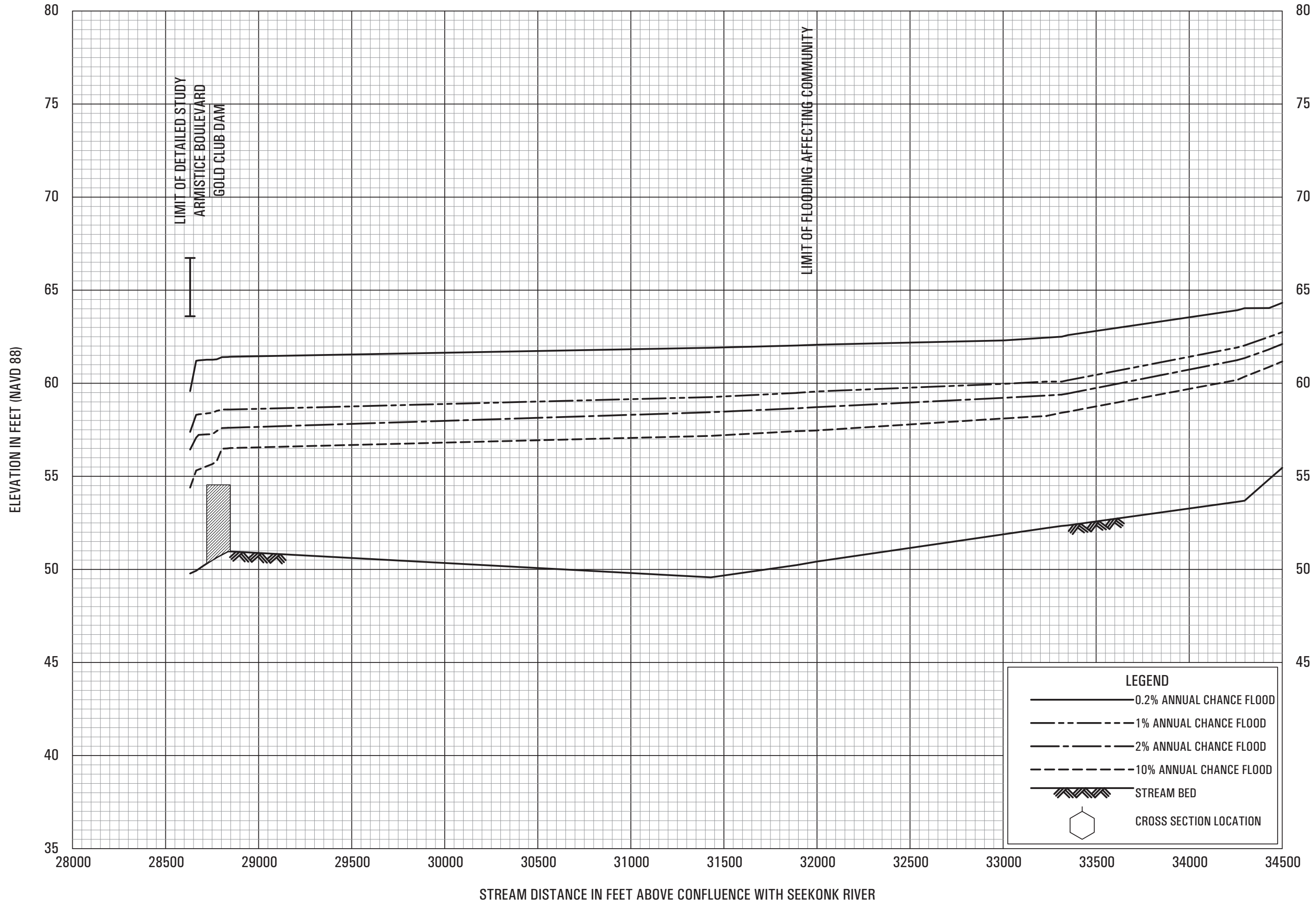


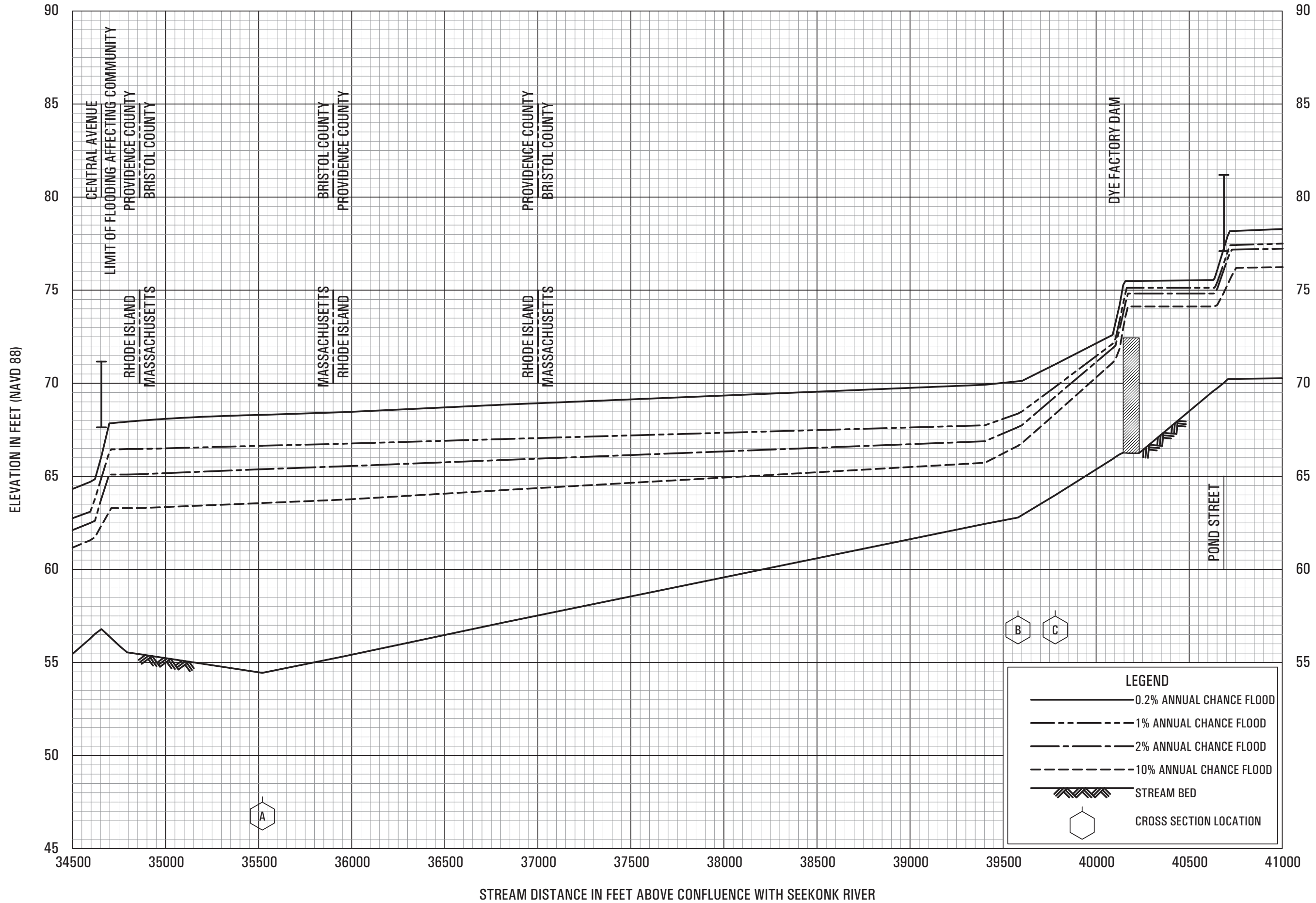
**FLOOD PROFILES**

TEN MILE RIVER

FEDERAL EMERGENCY MANAGEMENT AGENCY  
**BRISTOL COUNTY, MA**  
(ALL JURISDICTIONS)



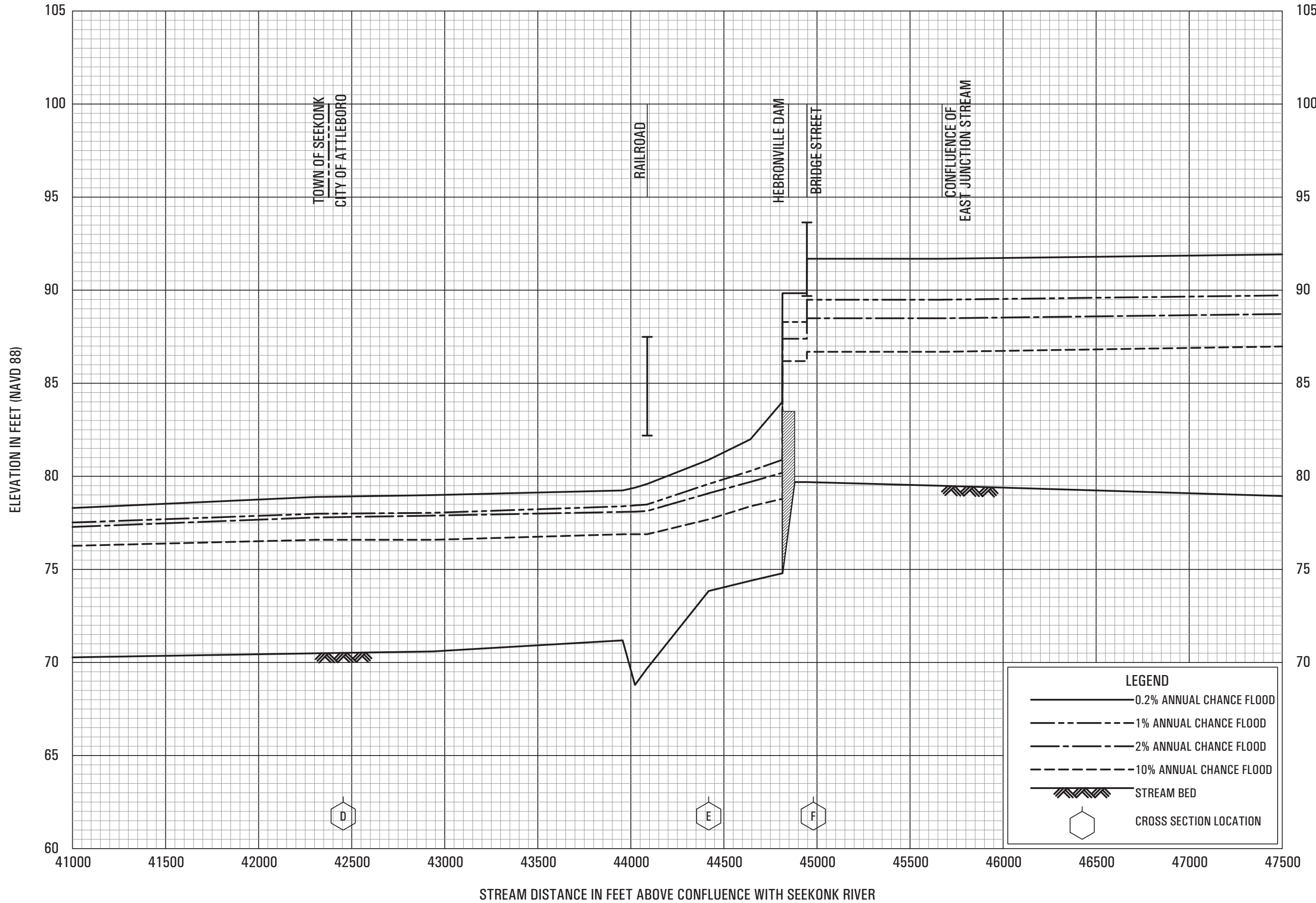




**FLOOD PROFILES**

TEN MILE RIVER

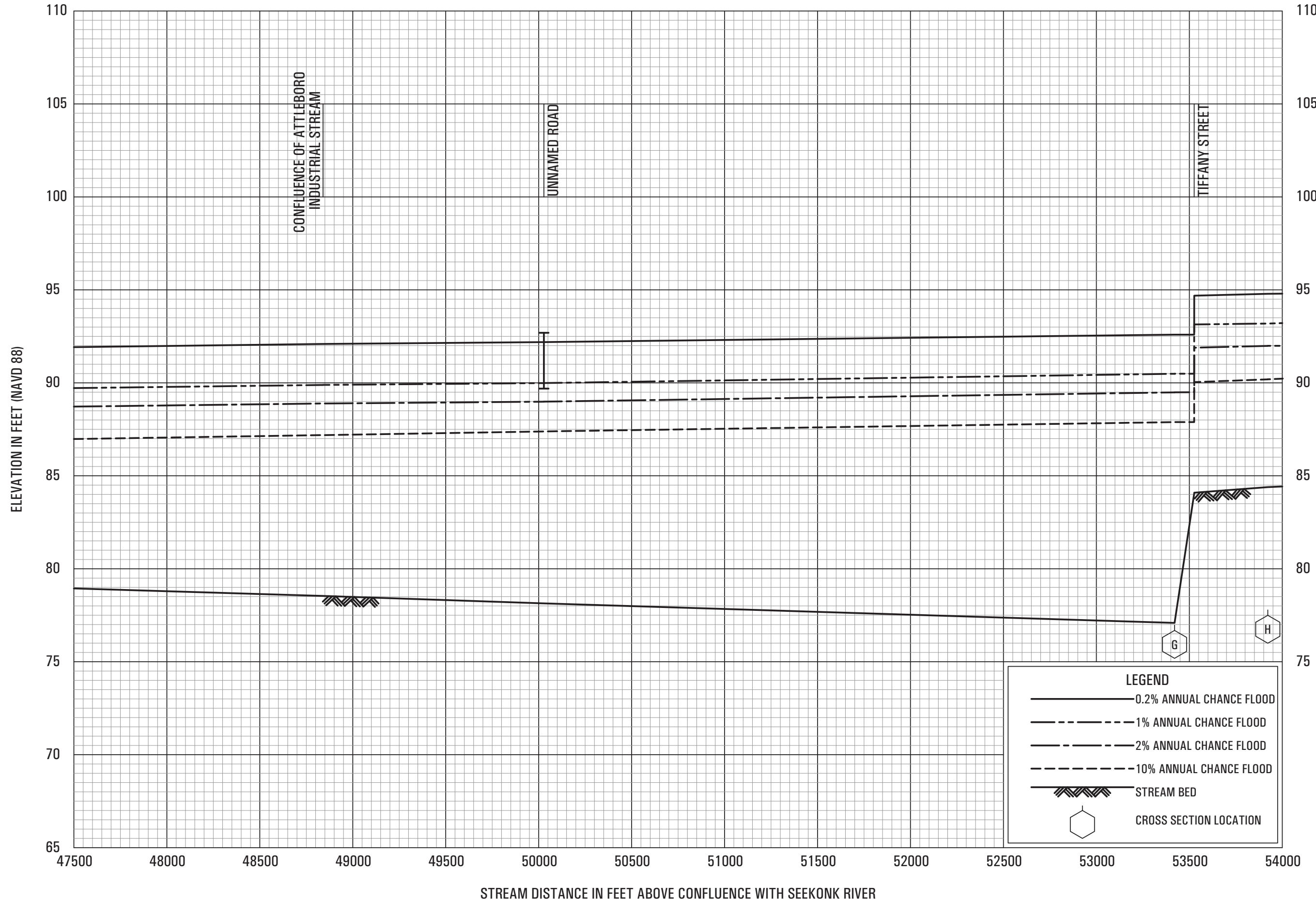
FEDERAL EMERGENCY MANAGEMENT AGENCY  
**BRISTOL COUNTY, MA**  
 (ALL JURISDICTIONS)



**FLOOD PROFILES**

TEN MILE RIVER

FEDERAL EMERGENCY MANAGEMENT AGENCY  
 BRISTOL COUNTY, MA  
 (ALL JURISDICTIONS)

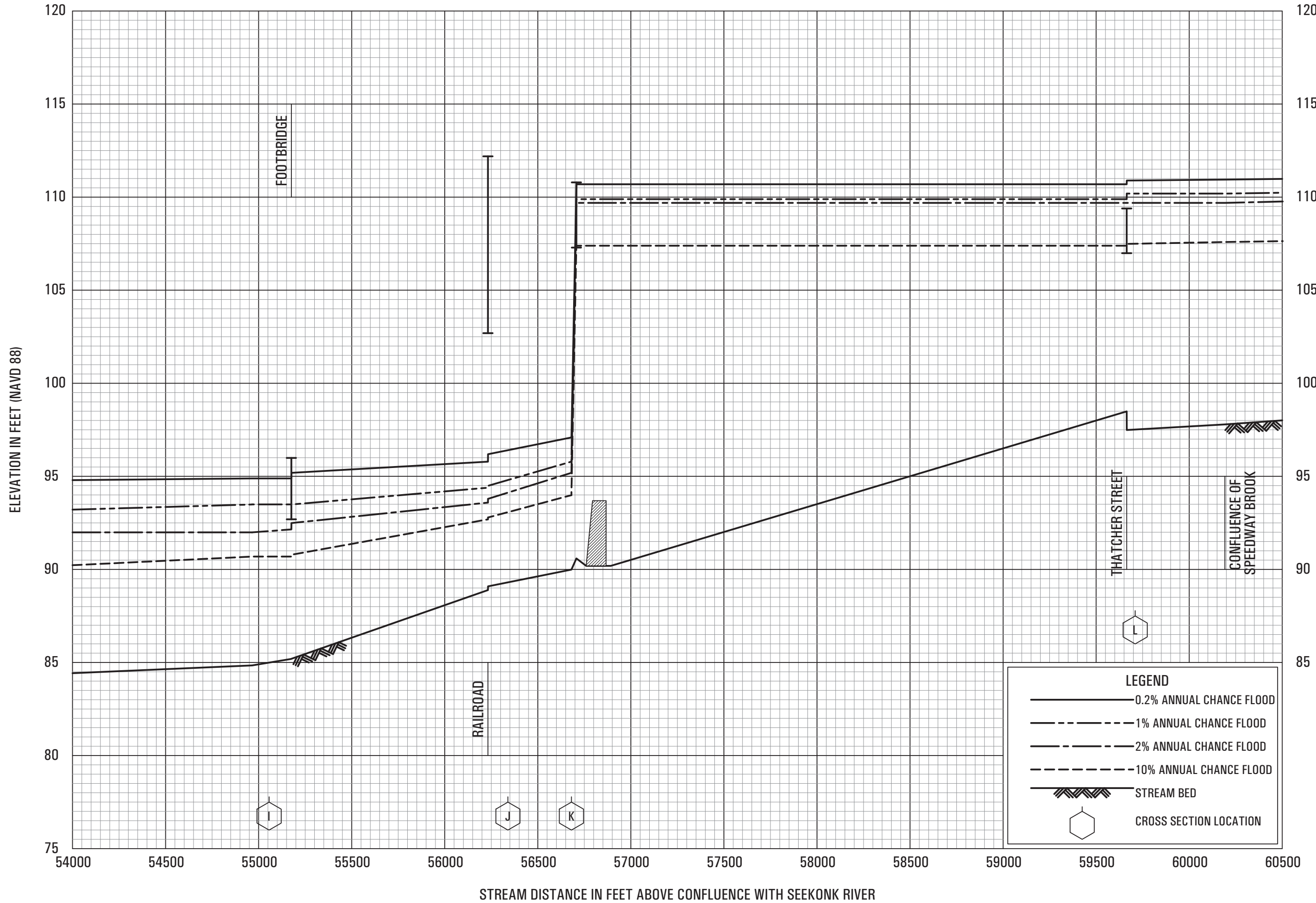


**FLOOD PROFILES**

TEN MILE RIVER

FEDERAL EMERGENCY MANAGEMENT AGENCY  
 BRISTOL COUNTY, MA  
 (ALL JURISDICTIONS)

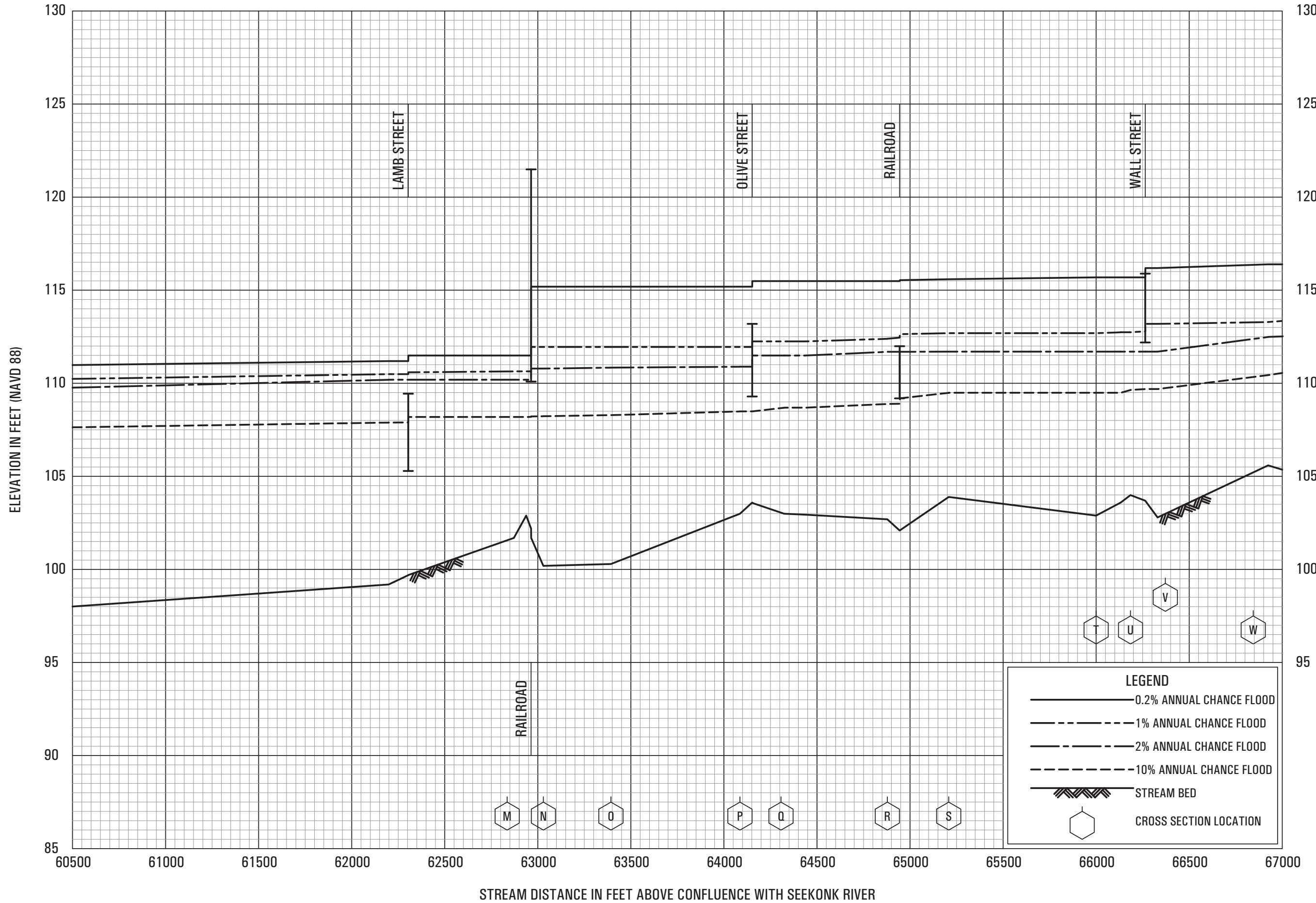




**FLOOD PROFILES**

TEN MILE RIVER

FEDERAL EMERGENCY MANAGEMENT AGENCY  
**BRISTOL COUNTY, MA**  
 (ALL JURISDICTIONS)

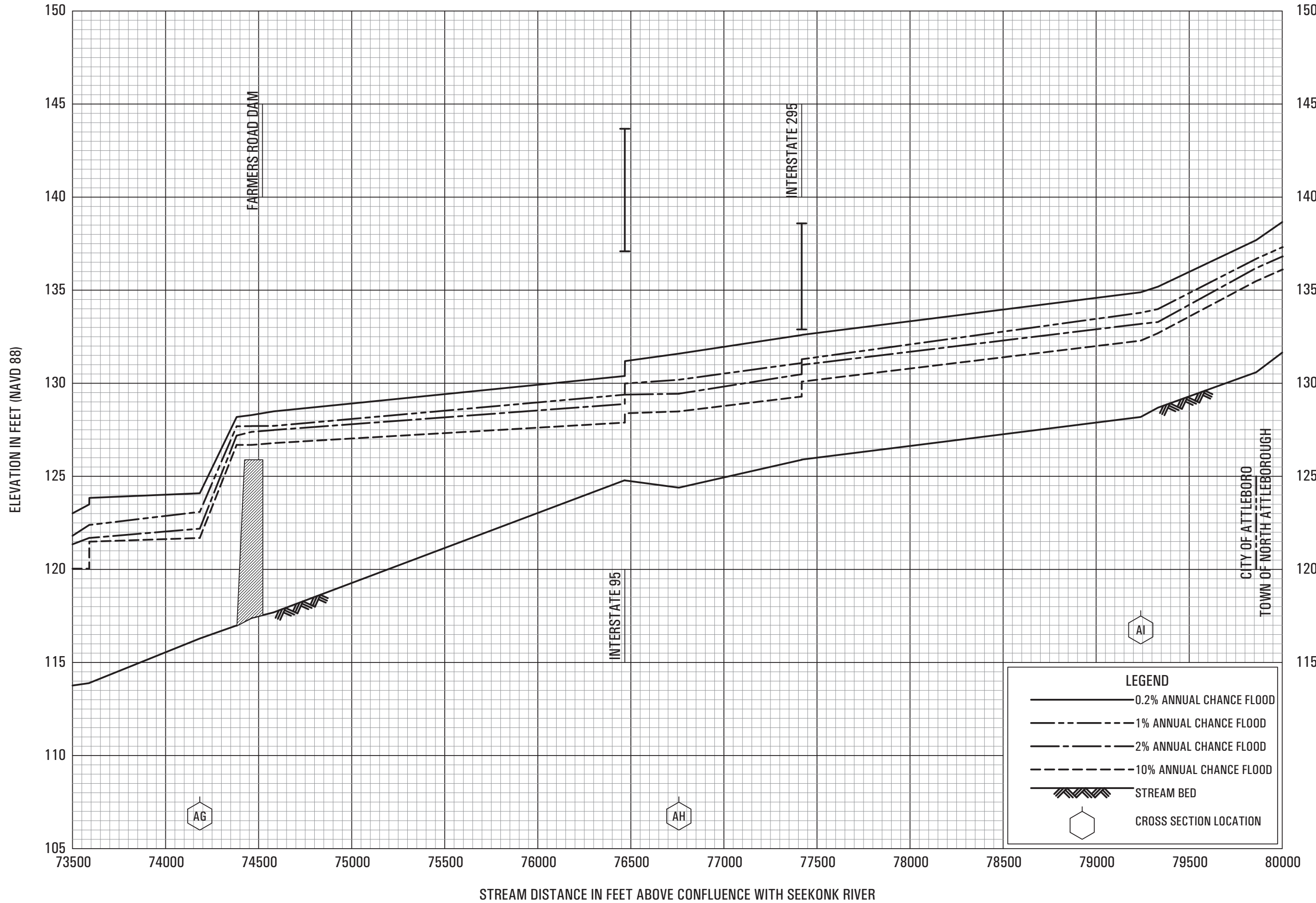


**FLOOD PROFILES**

TEN MILE RIVER

FEDERAL EMERGENCY MANAGEMENT AGENCY  
**BRISTOL COUNTY, MA**  
 (ALL JURISDICTIONS)

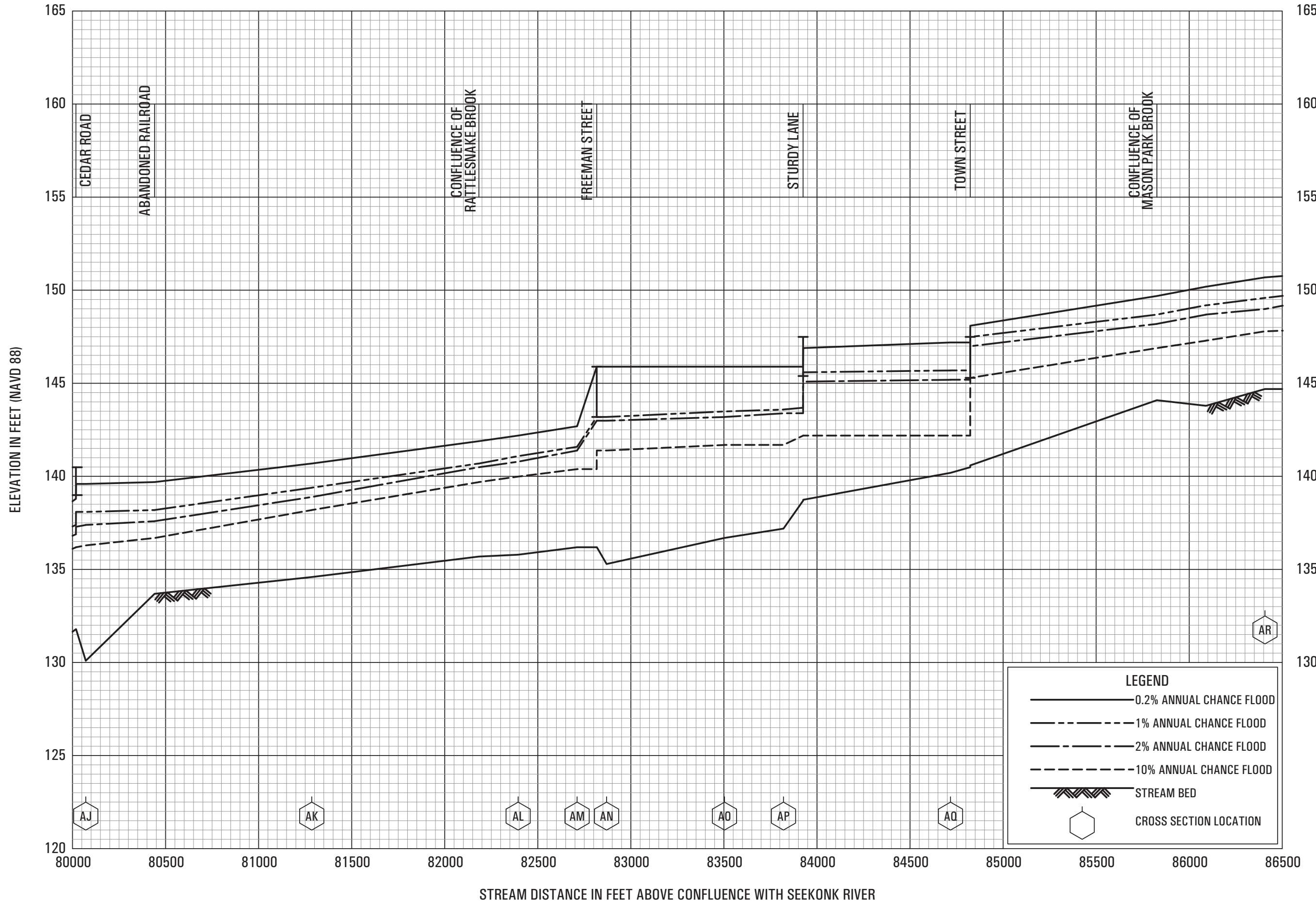




**FLOOD PROFILES**

TEN MILE RIVER

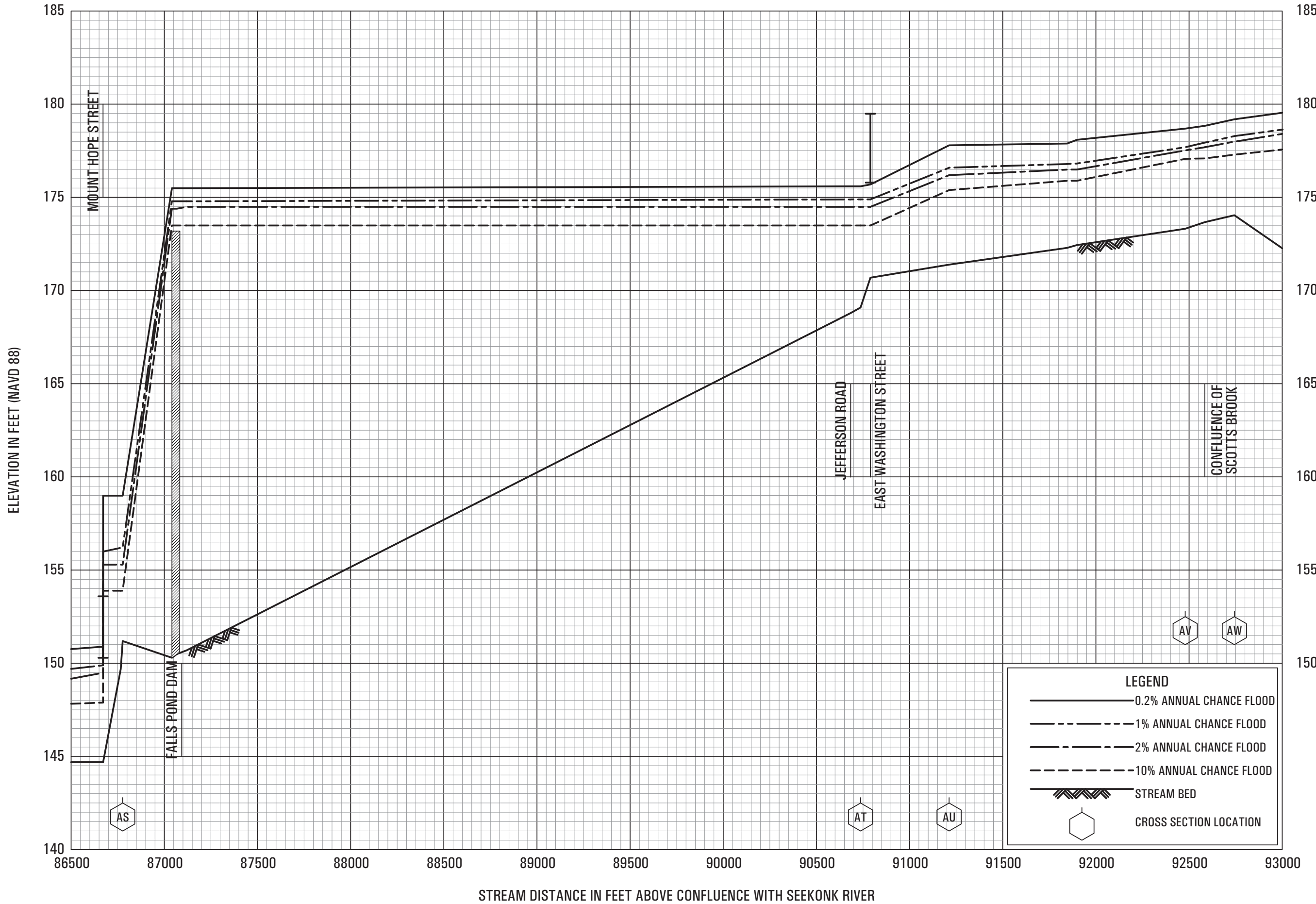
FEDERAL EMERGENCY MANAGEMENT AGENCY  
 BRISTOL COUNTY, MA  
 (ALL JURISDICTIONS)

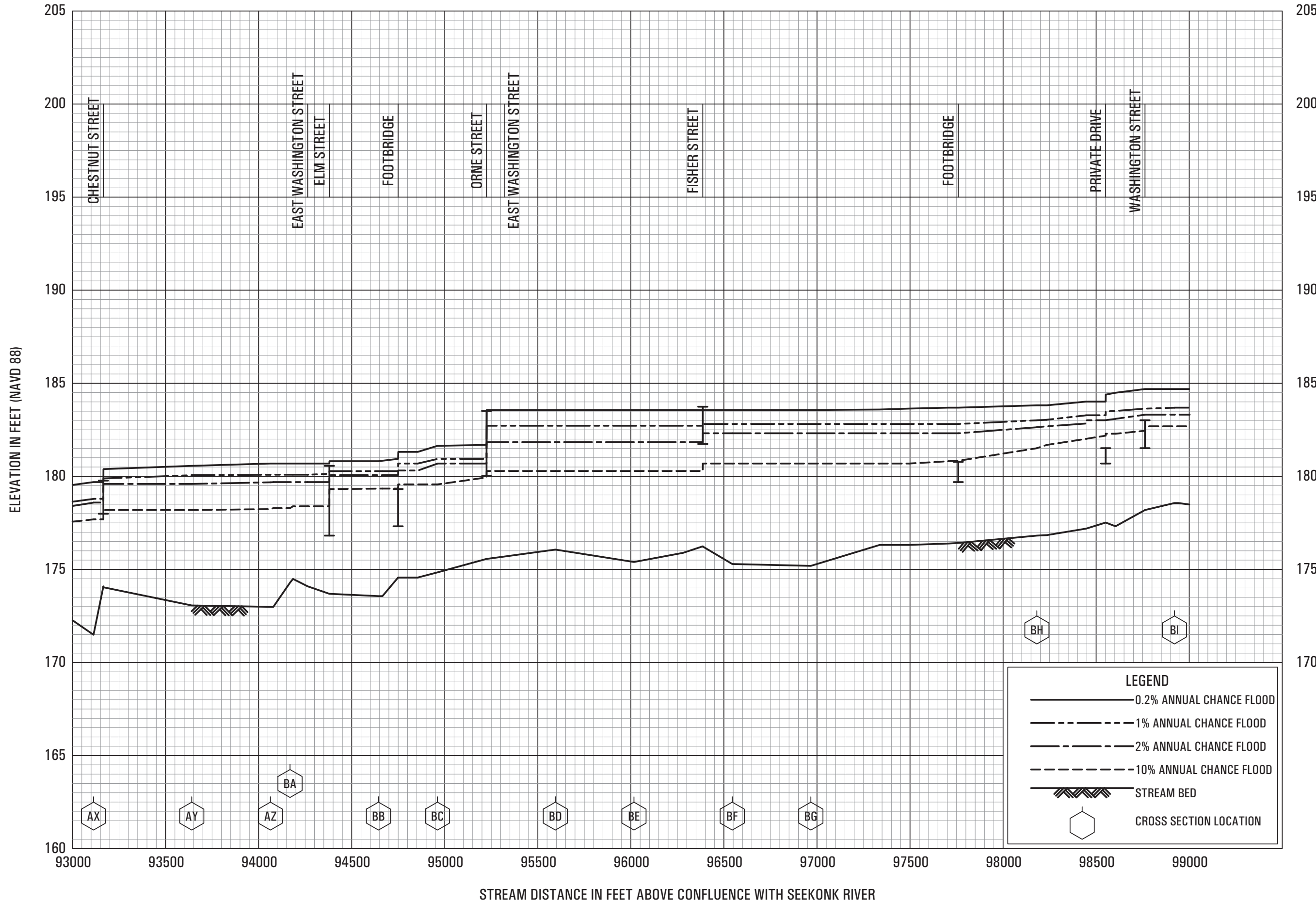


**FLOOD PROFILES**

TEN MILE RIVER

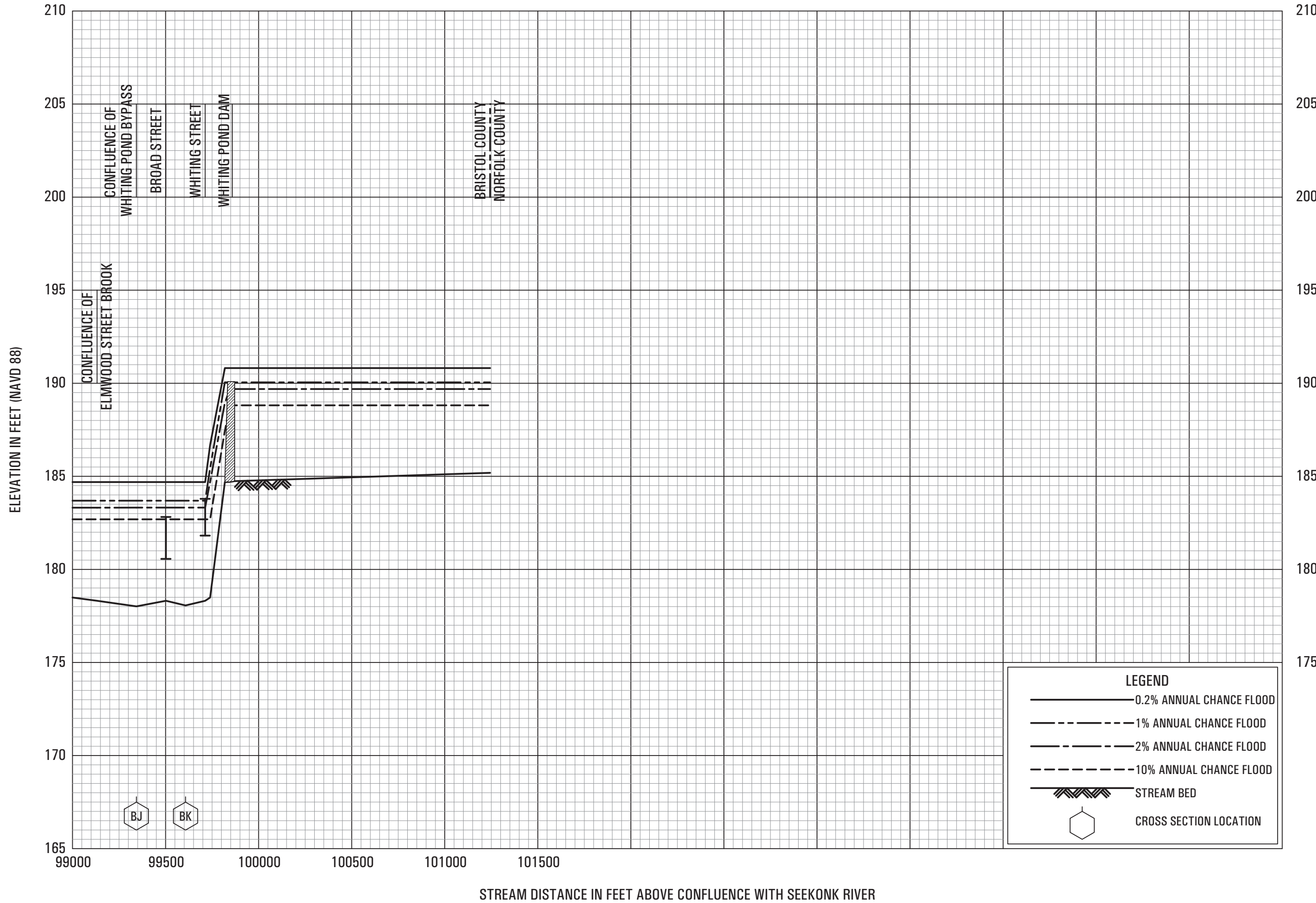
FEDERAL EMERGENCY MANAGEMENT AGENCY  
 BRISTOL COUNTY, MA  
 (ALL JURISDICTIONS)





**FLOOD PROFILES**  
TEN MILE RIVER

FEDERAL EMERGENCY MANAGEMENT AGENCY  
**BRISTOL COUNTY, MA**  
(ALL JURISDICTIONS)

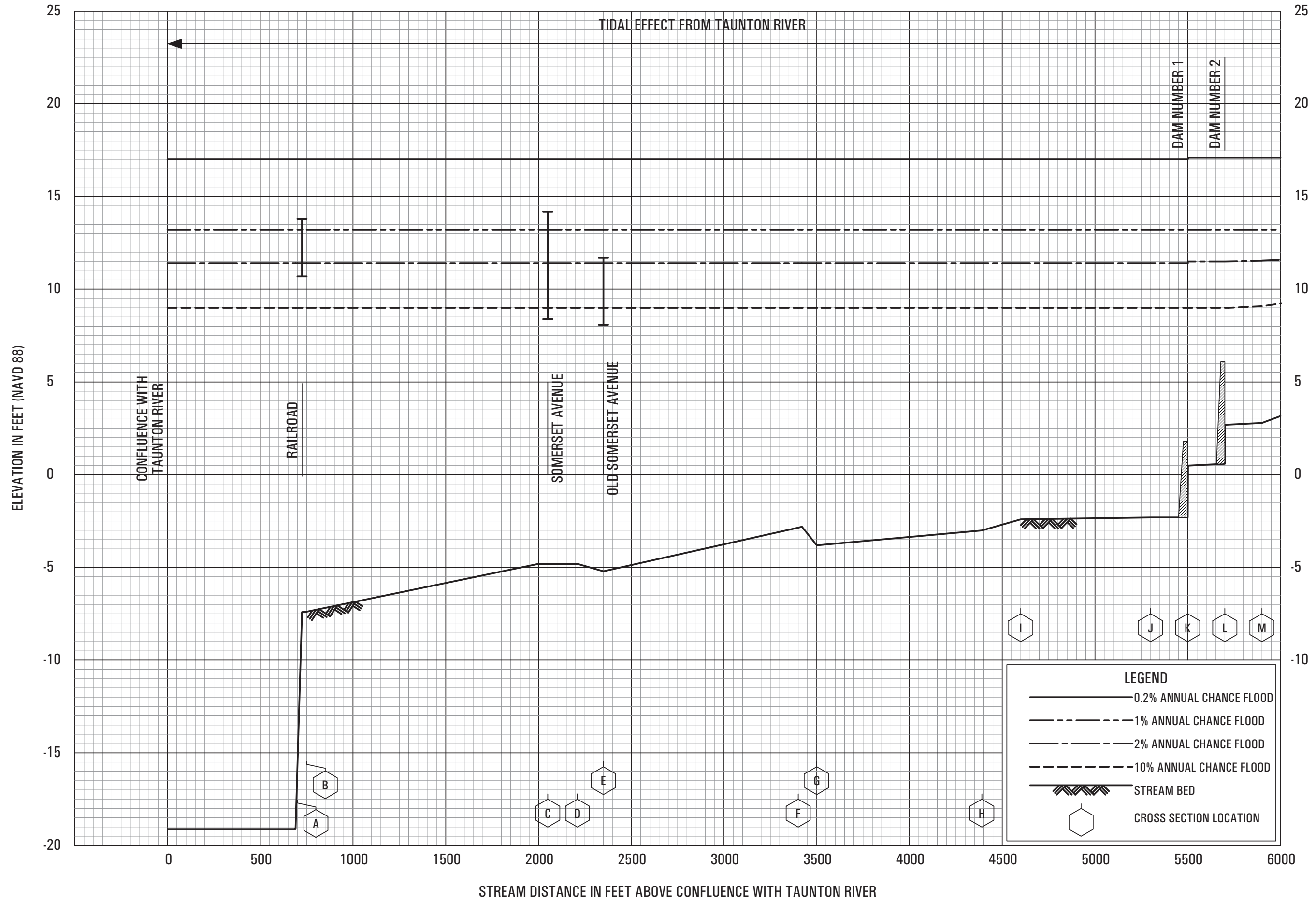


**FLOOD PROFILES**

TEN MILE RIVER

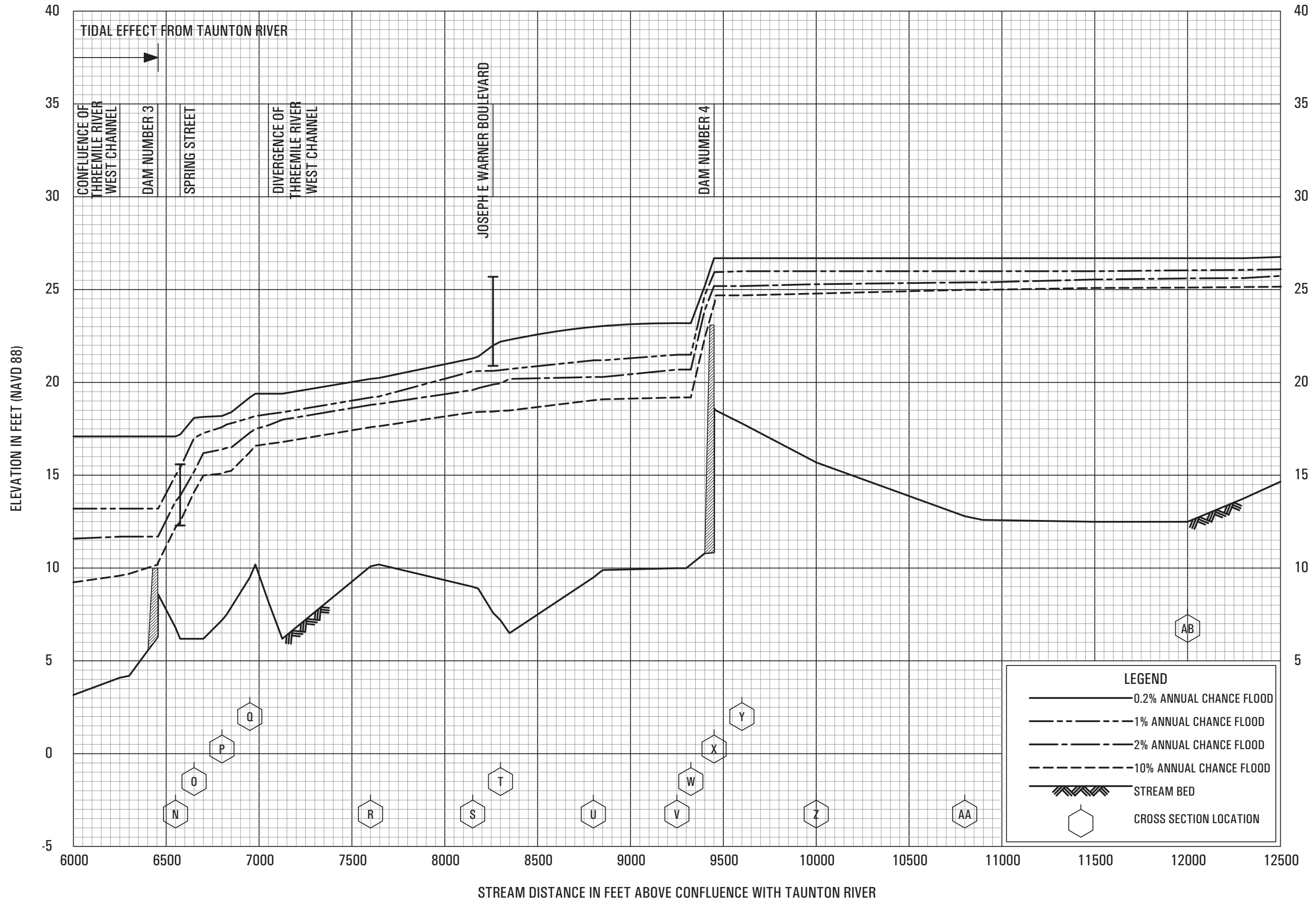
FEDERAL EMERGENCY MANAGEMENT AGENCY  
**BRISTOL COUNTY, MA**  
 (ALL JURISDICTIONS)





**FLOOD PROFILES**  
**THREE MILE RIVER**

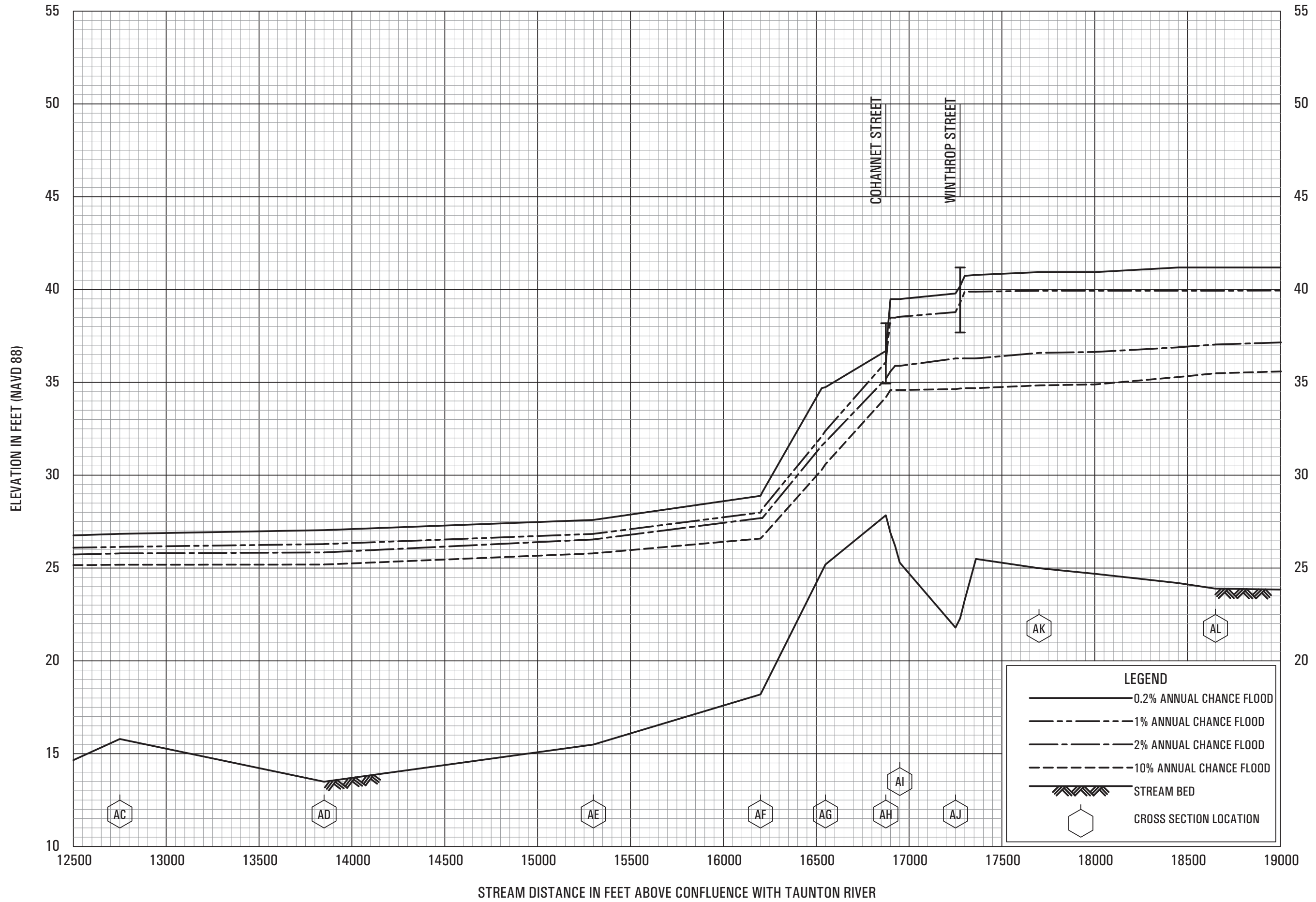
FEDERAL EMERGENCY MANAGEMENT AGENCY  
**BRISTOL COUNTY, MA**  
(ALL JURISDICTIONS)



**FLOOD PROFILES**  
THREE MILE RIVER

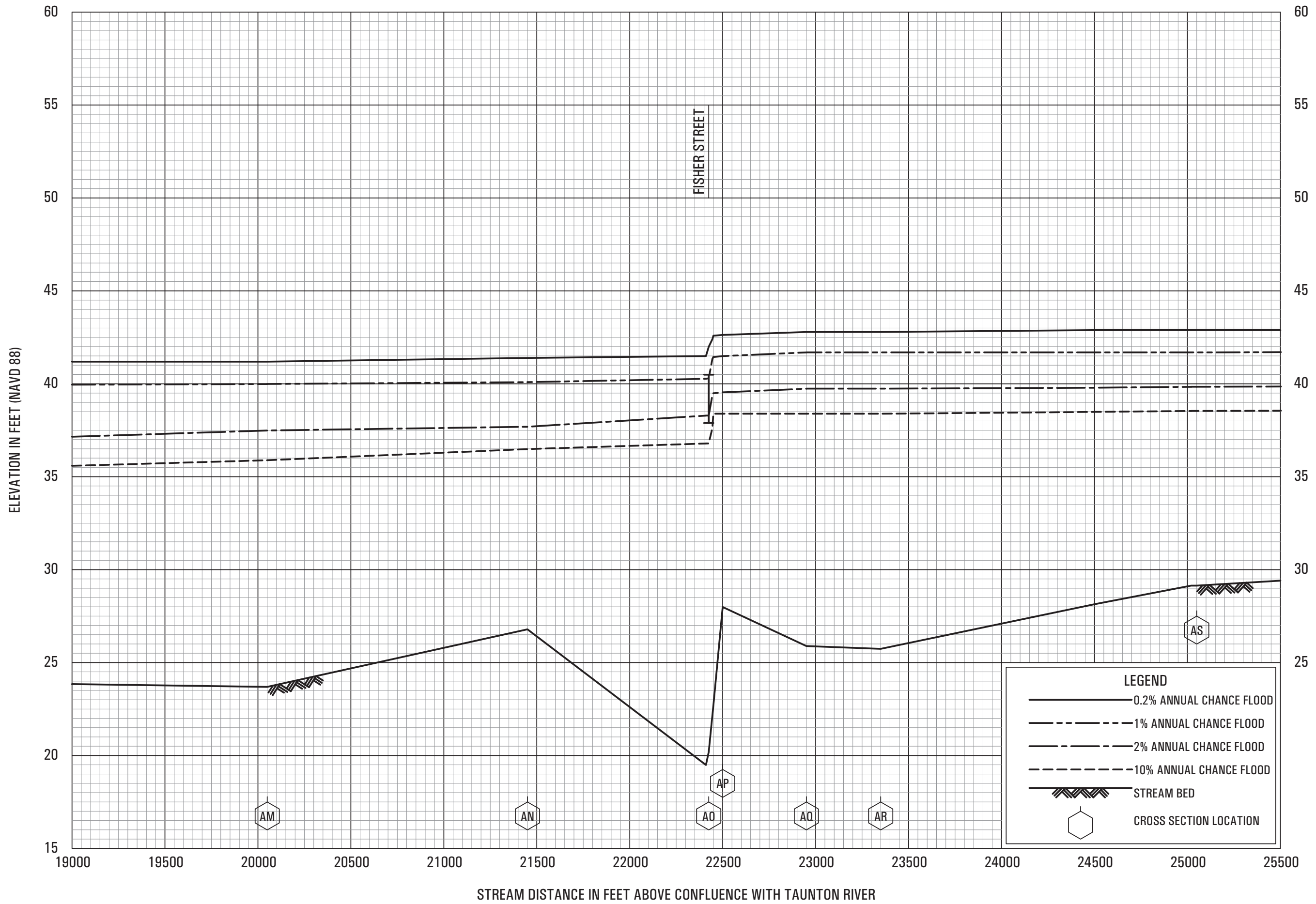
FEDERAL EMERGENCY MANAGEMENT AGENCY  
**BRISTOL COUNTY, MA**  
(ALL JURISDICTIONS)

**141P**



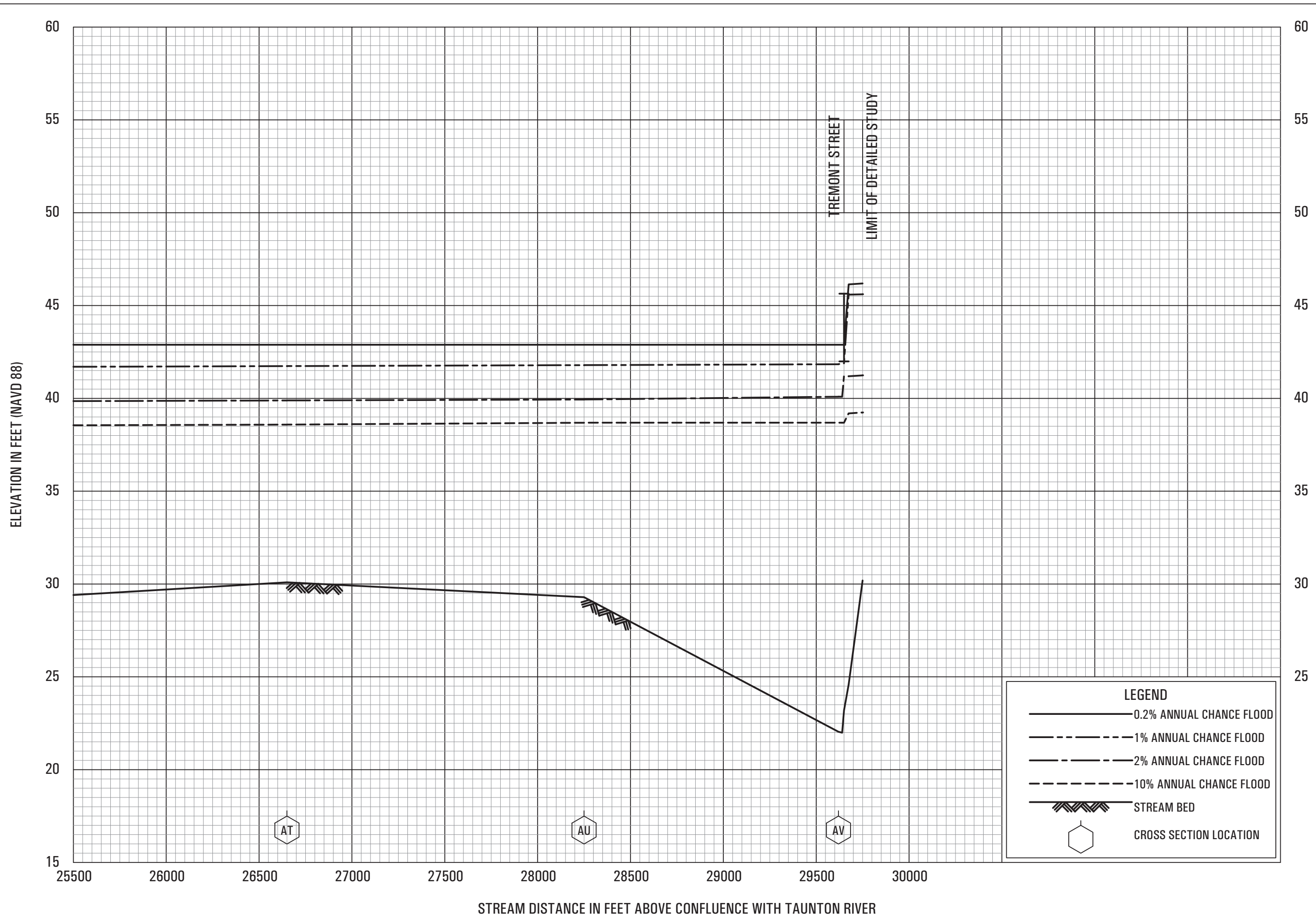
**FLOOD PROFILES**  
THREE MILE RIVER

FEDERAL EMERGENCY MANAGEMENT AGENCY  
**BRISTOL COUNTY, MA**  
(ALL JURISDICTIONS)



**FLOOD PROFILES**  
THREE MILE RIVER

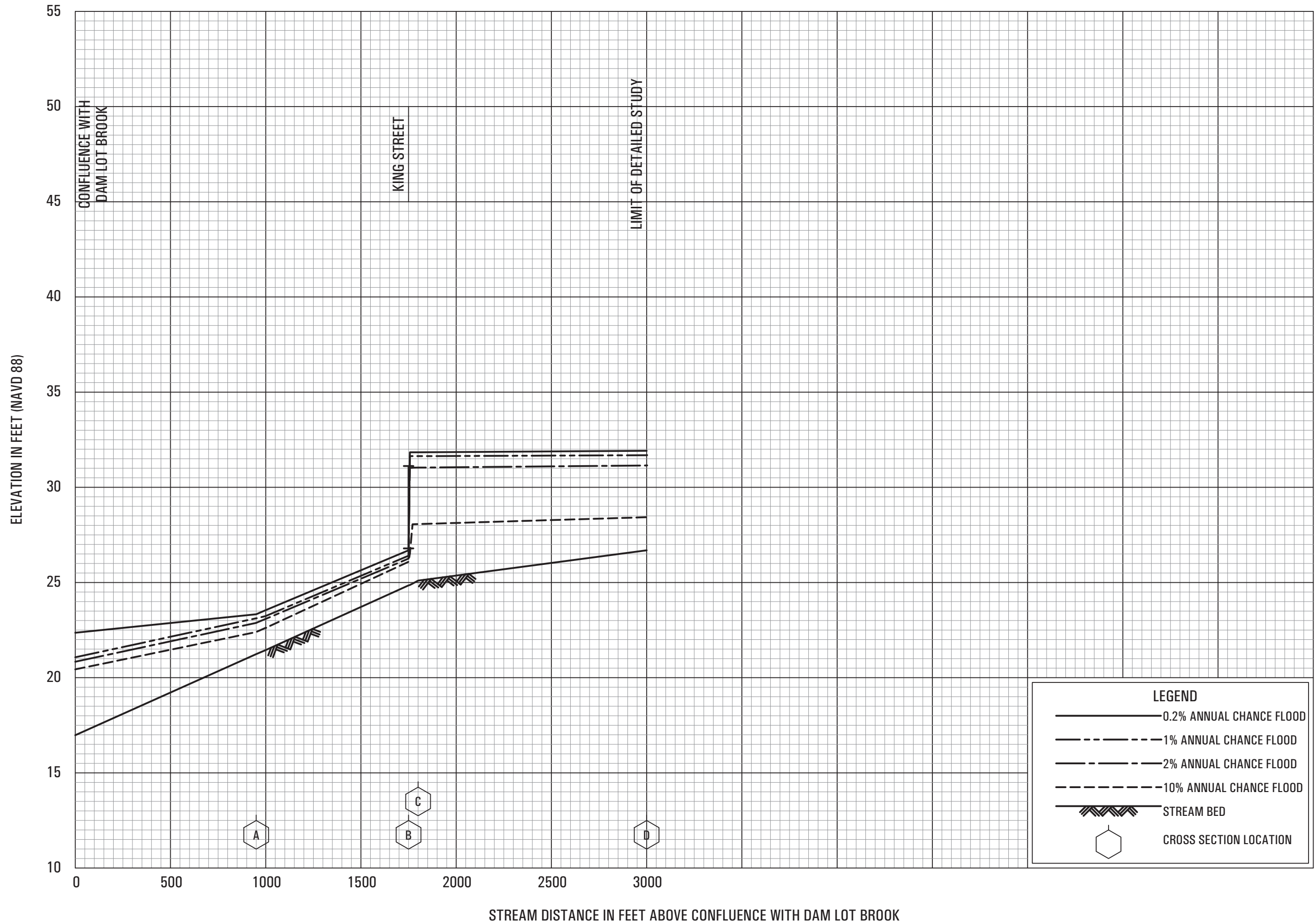
FEDERAL EMERGENCY MANAGEMENT AGENCY  
**BRISTOL COUNTY, MA**  
(ALL JURISDICTIONS)



**FLOOD PROFILES**  
THREE MILE RIVER

FEDERAL EMERGENCY MANAGEMENT AGENCY  
**BRISTOL COUNTY, MA**  
(ALL JURISDICTIONS)





**FLOOD PROFILES**

TRIBUTARY TO DAM LOT BROOK

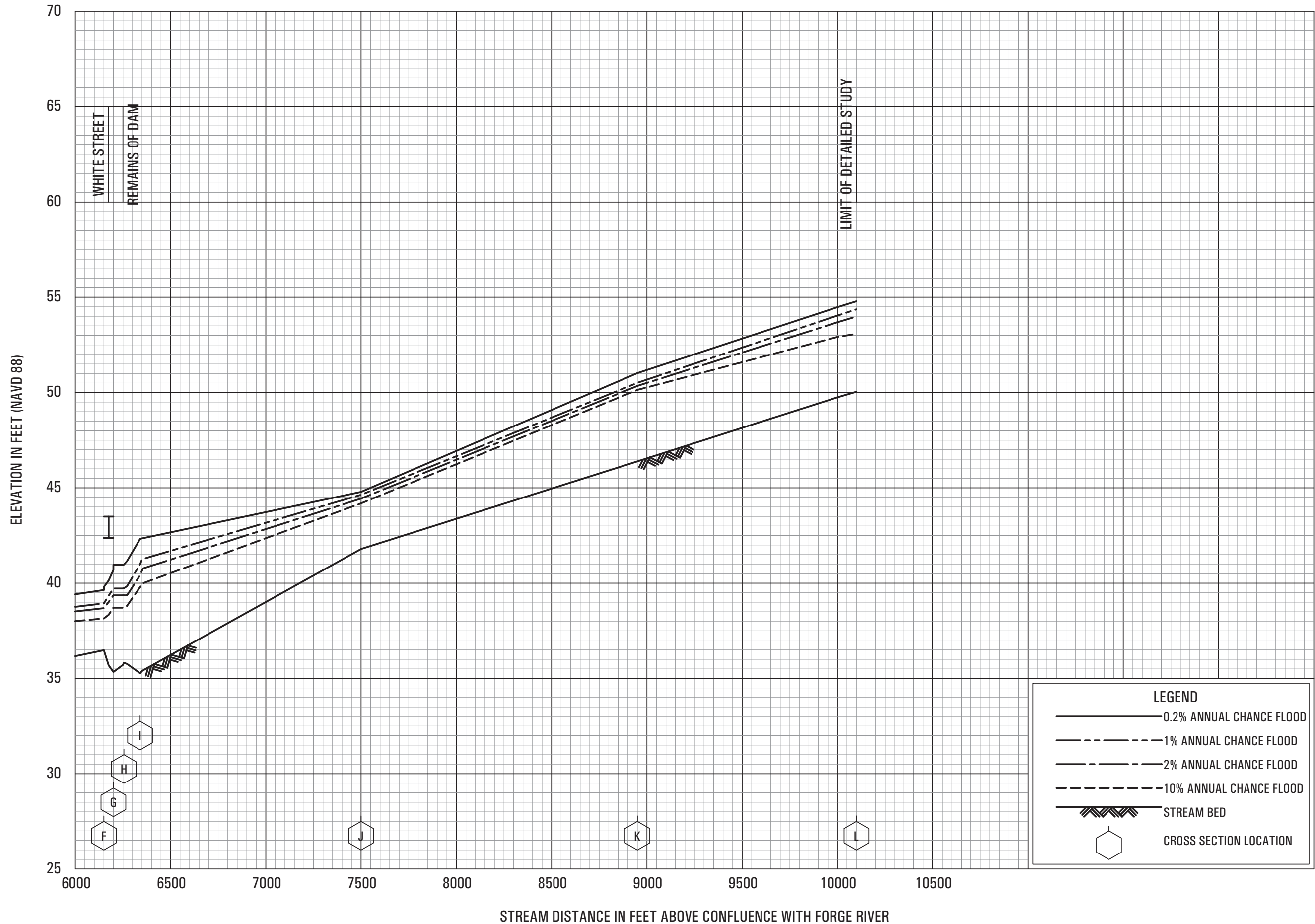
FEDERAL EMERGENCY MANAGEMENT AGENCY

BRISTOL COUNTY, MA

(ALL JURISDICTIONS)







**FLOOD PROFILES**

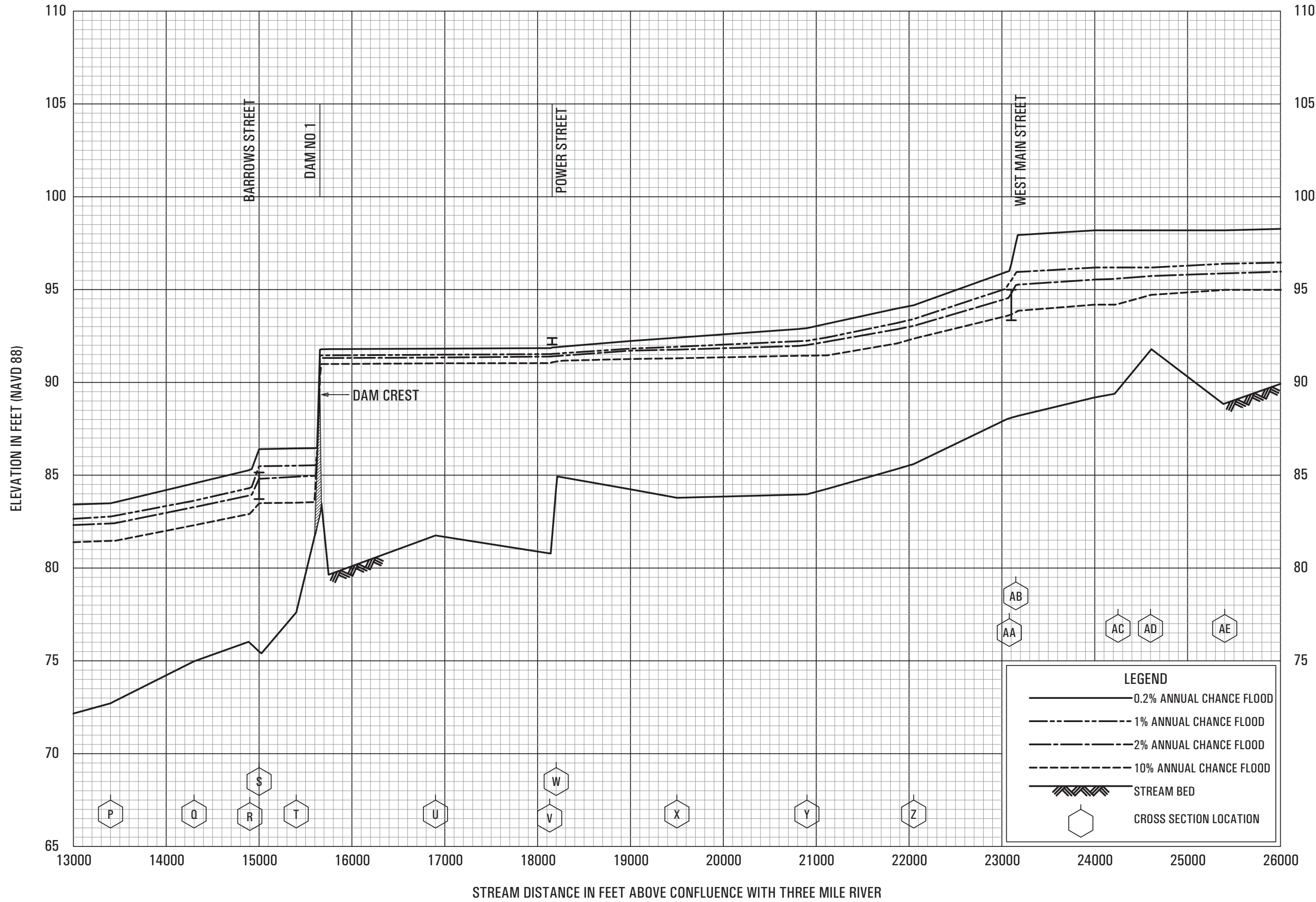
TRIBUTARY TO FORGE RIVER

FEDERAL EMERGENCY MANAGEMENT AGENCY

**BRISTOL COUNTY, MA**

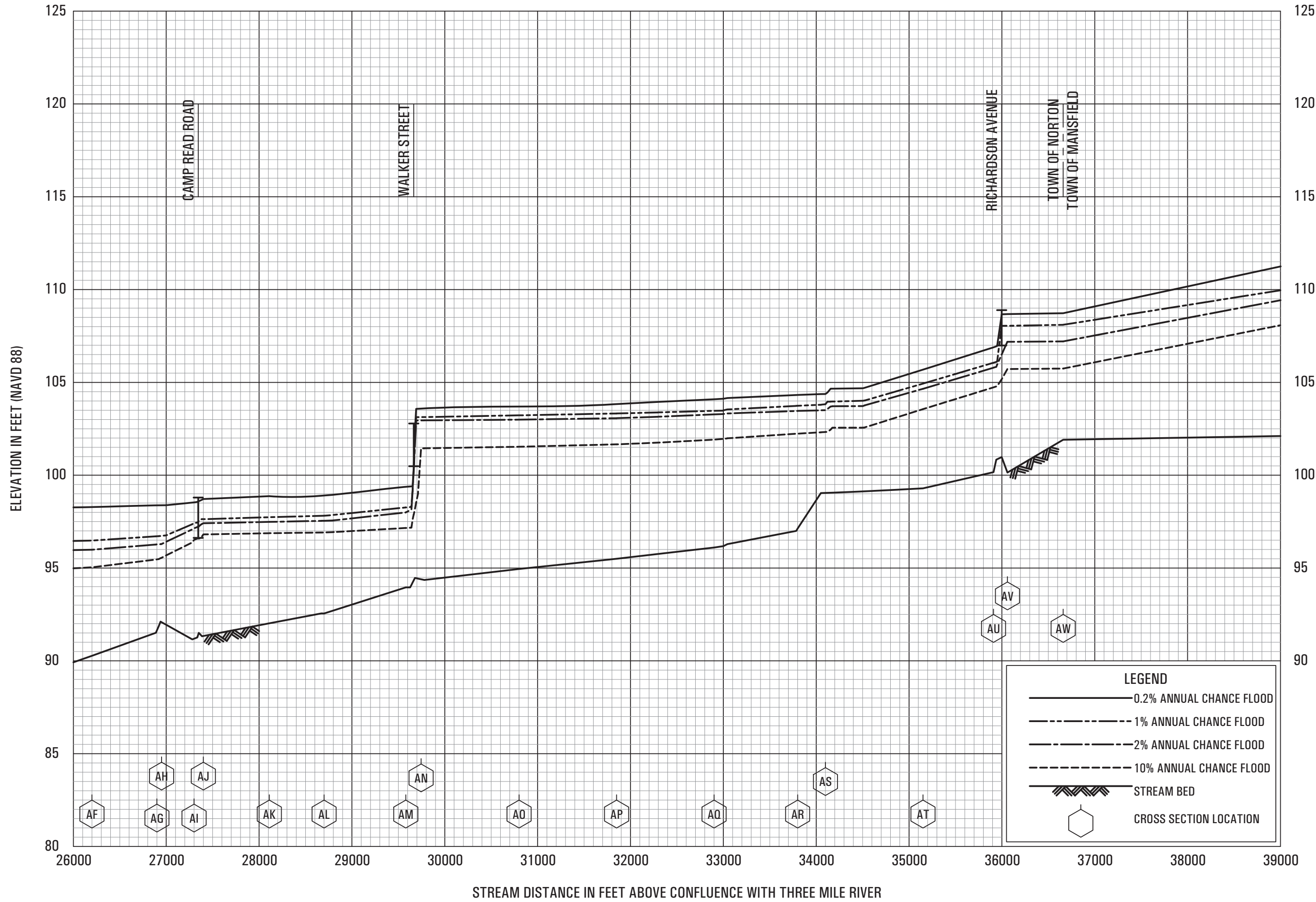
(ALL JURISDICTIONS)





**FLOOD PROFILES**  
WADING RIVER

FEDERAL EMERGENCY MANAGEMENT AGENCY  
**BRISTOL COUNTY, MA**  
(ALL JURISDICTIONS)

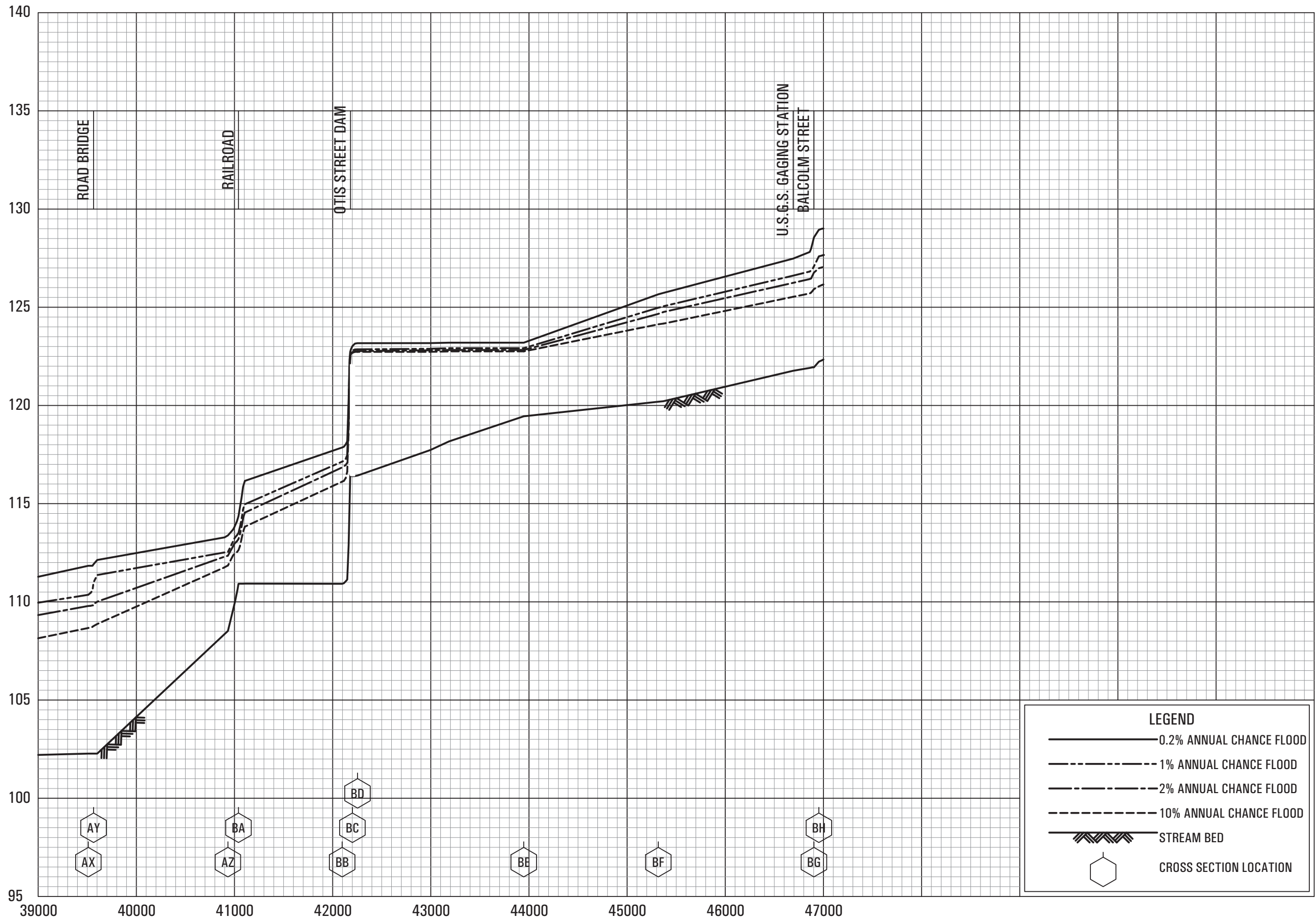


**FLOOD PROFILES**

WADING RIVER

FEDERAL EMERGENCY MANAGEMENT AGENCY  
**BRISTOL COUNTY, MA**  
 (ALL JURISDICTIONS)

ELEVATION IN FEET (NAVD 88)



**LEGEND**

- 0.2% ANNUAL CHANCE FLOOD
- - - 1% ANNUAL CHANCE FLOOD
- · - · 2% ANNUAL CHANCE FLOOD
- - - - 10% ANNUAL CHANCE FLOOD
- ▨ STREAM BED
- ⬡ CROSS SECTION LOCATION

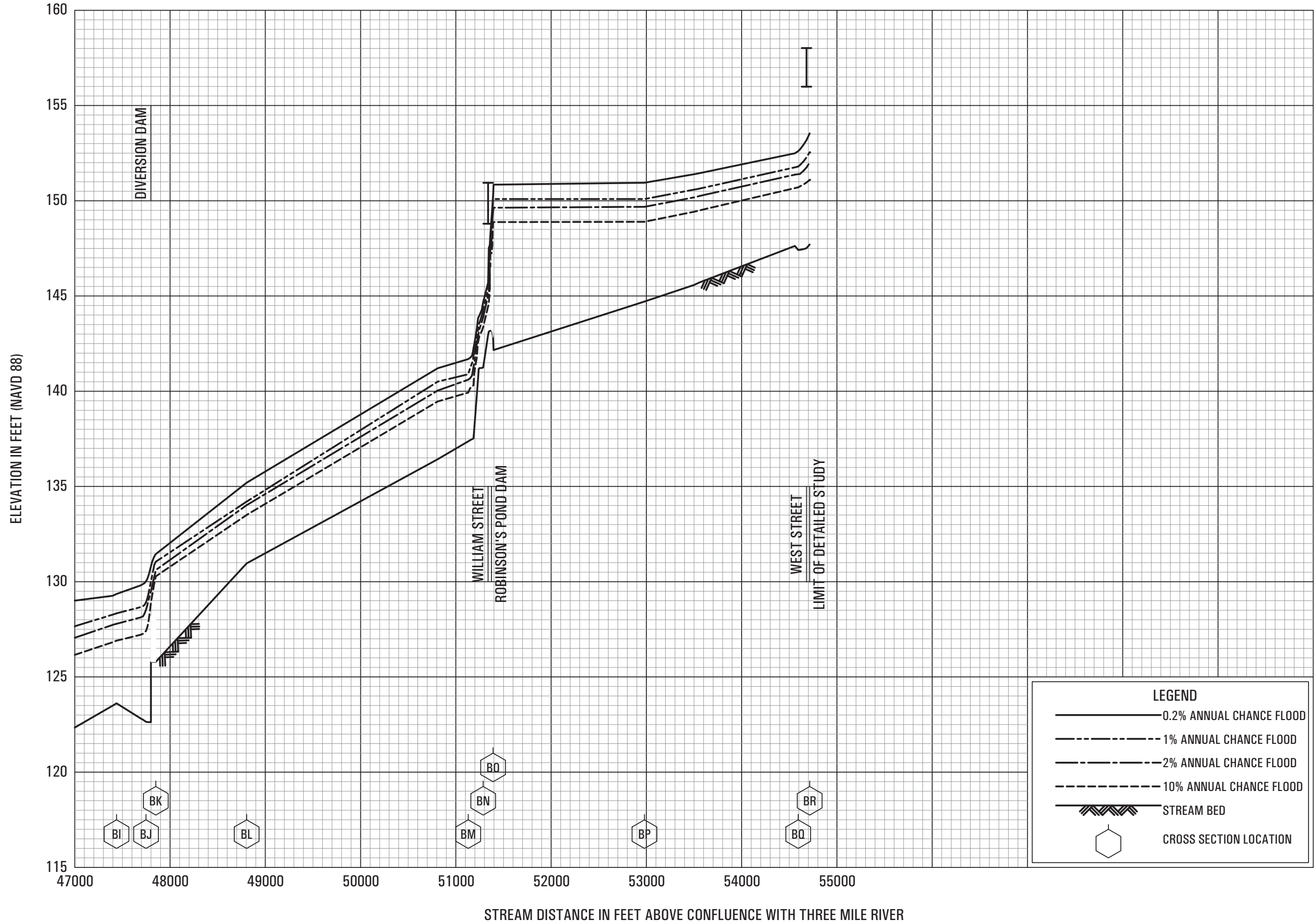
**FLOOD PROFILES**

WADING RIVER

FEDERAL EMERGENCY MANAGEMENT AGENCY

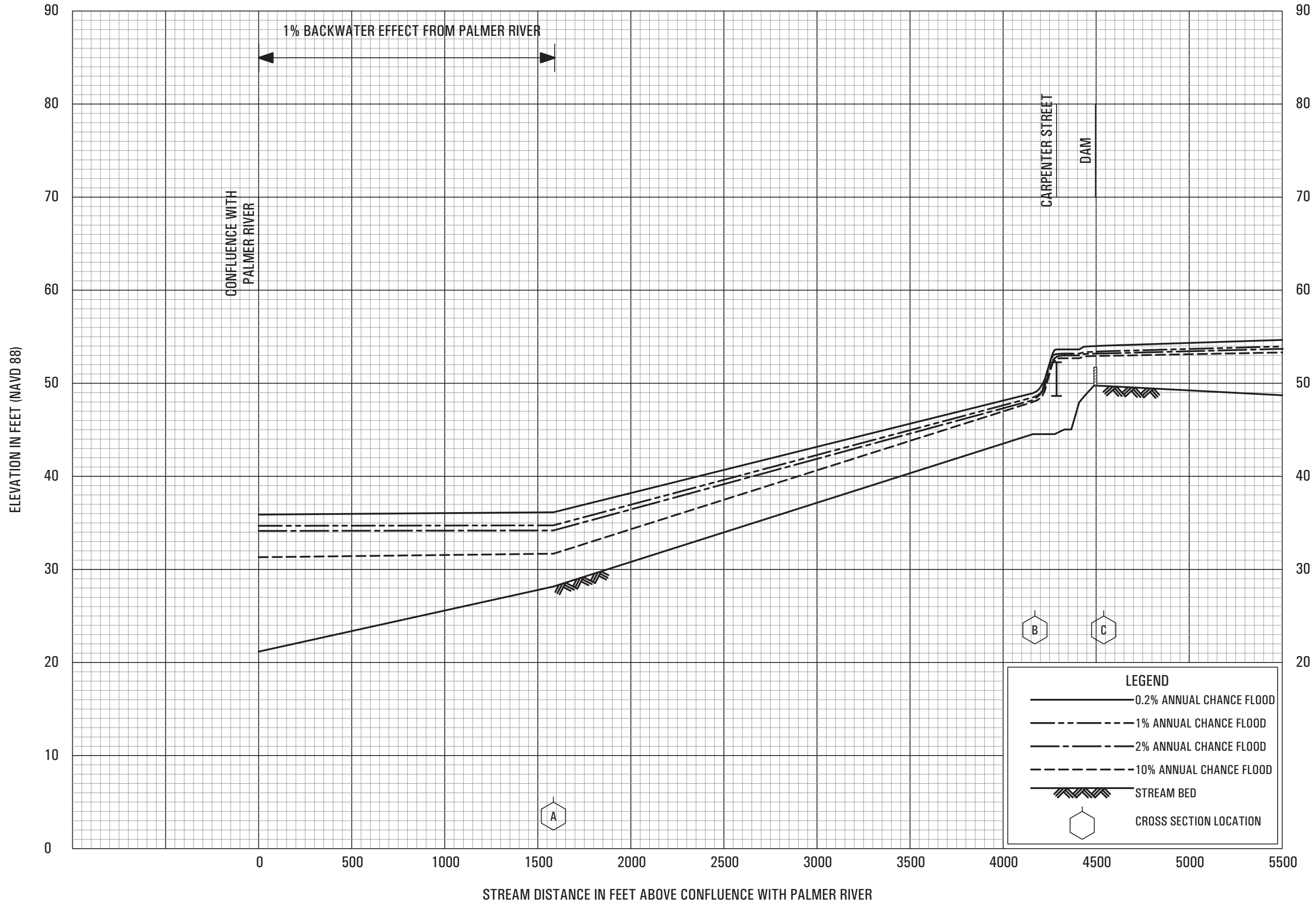
BRISTOL COUNTY, MA

(ALL JURISDICTIONS)



**FLOOD PROFILES**  
WADING RIVER

FEDERAL EMERGENCY MANAGEMENT AGENCY  
**BRISTOL COUNTY, MA**  
(ALL JURISDICTIONS)



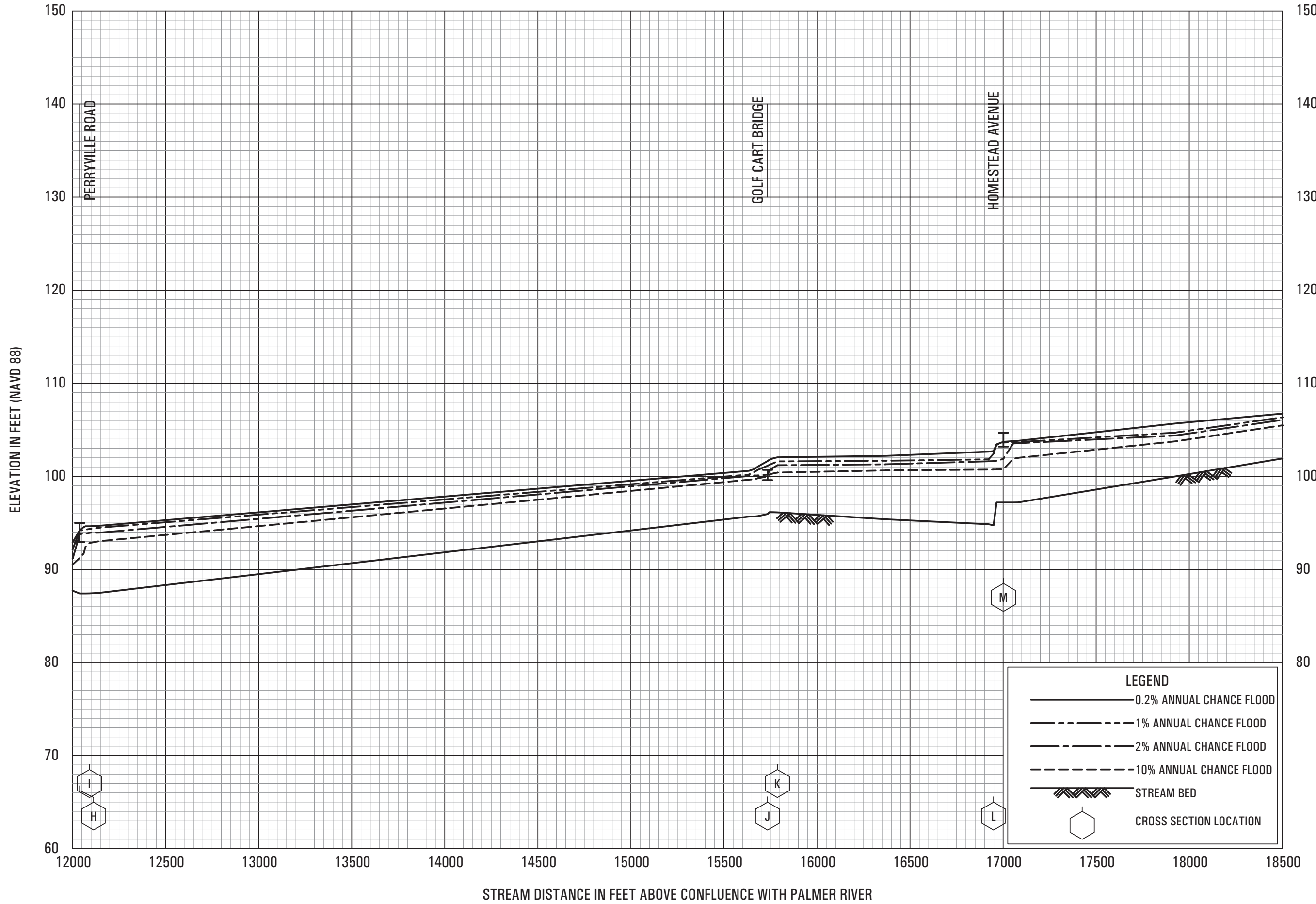
**FLOOD PROFILES**

WEST BRANCH PALMER RIVER

FEDERAL EMERGENCY MANAGEMENT AGENCY  
 BRISTOL COUNTY, MA  
 (ALL JURISDICTIONS)



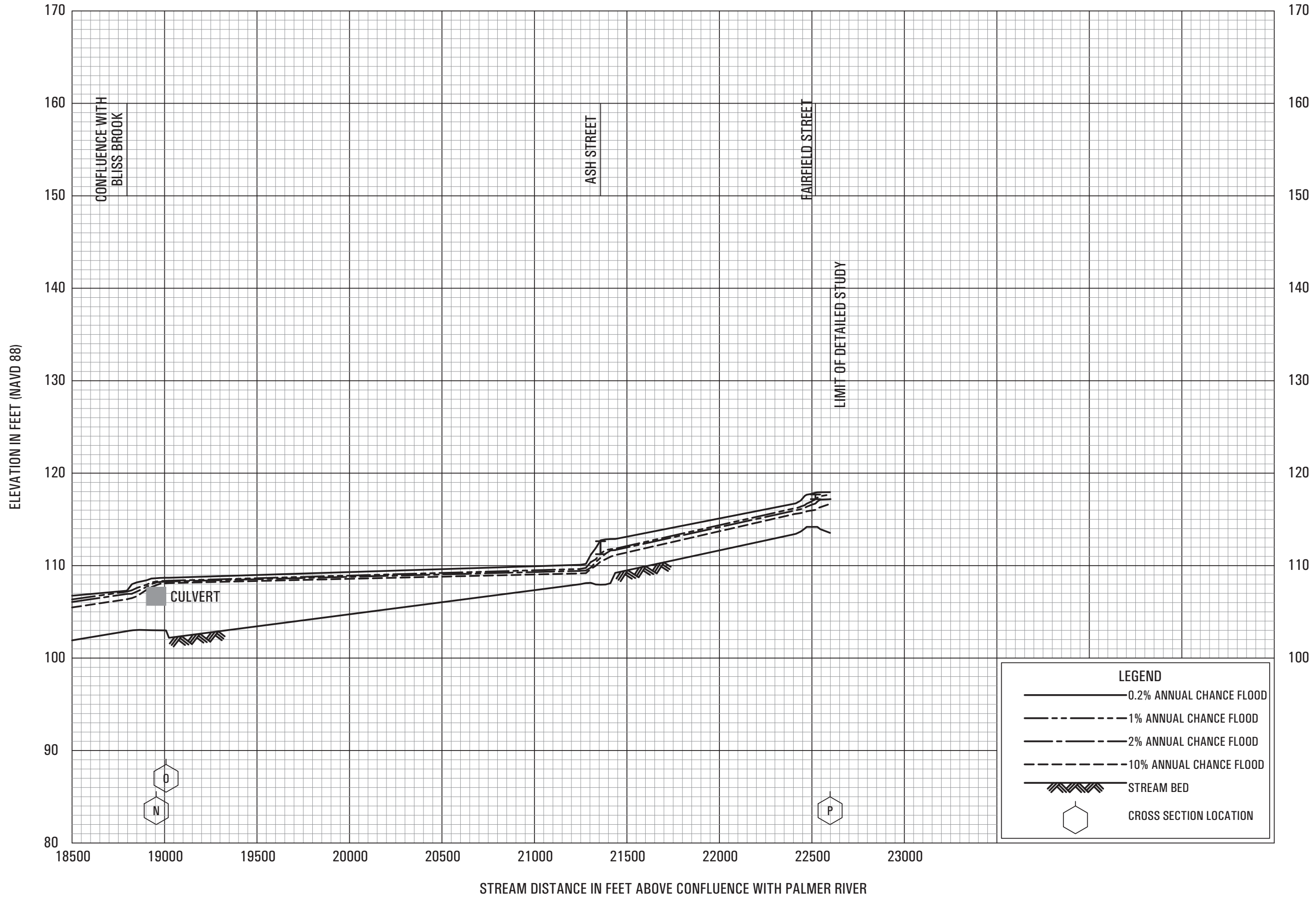




FLOOD PROFILES

WEST BRANCH PALMER RIVER

FEDERAL EMERGENCY MANAGEMENT AGENCY  
BRISTOL COUNTY, MA  
(ALL JURISDICTIONS)

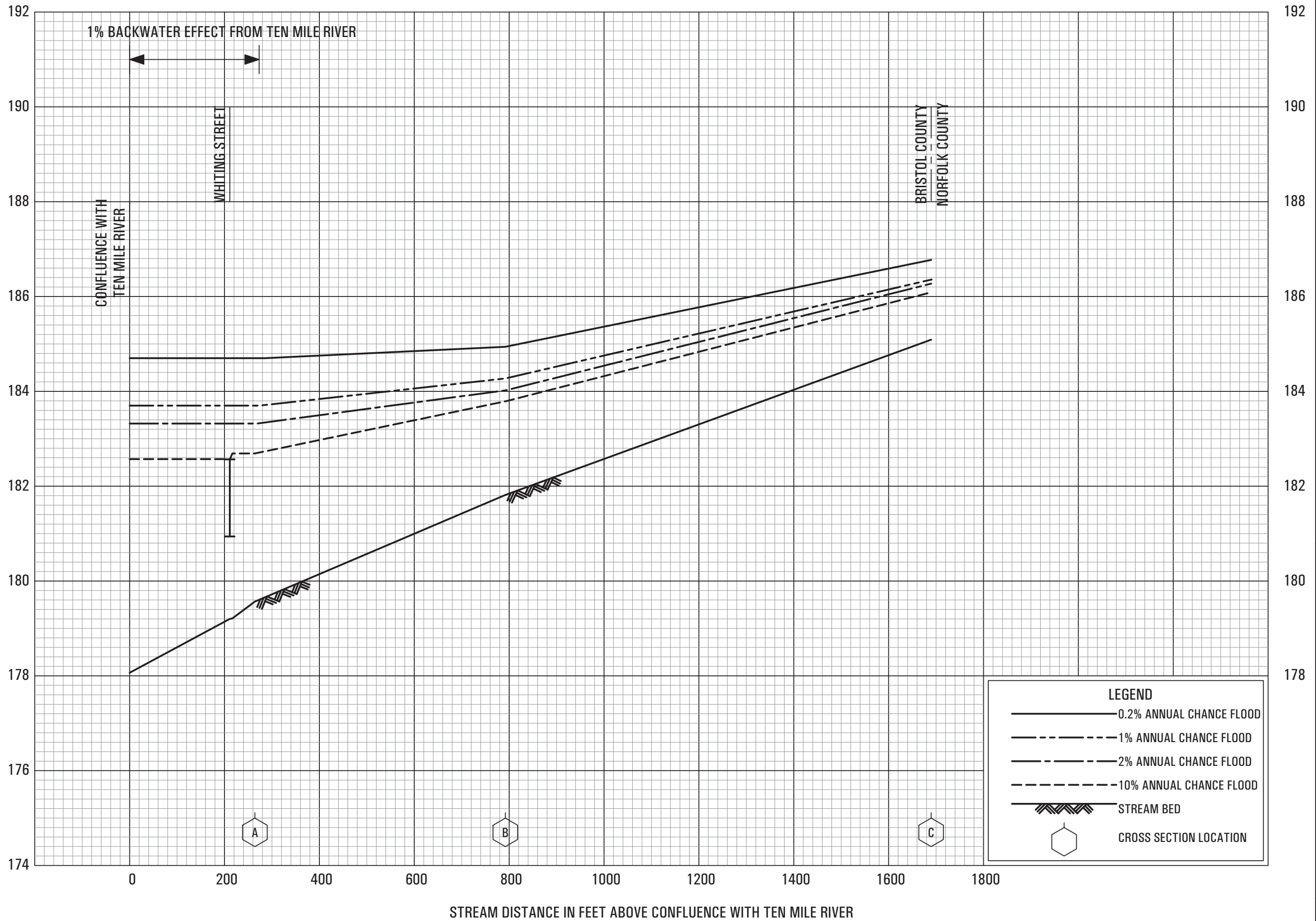


**FLOOD PROFILES**

WEST BRANCH PALMER RIVER

FEDERAL EMERGENCY MANAGEMENT AGENCY  
**BRISTOL COUNTY, MA**  
 (ALL JURISDICTIONS)

ELEVATION IN FEET (NAVD 88)



FLOOD PROFILES

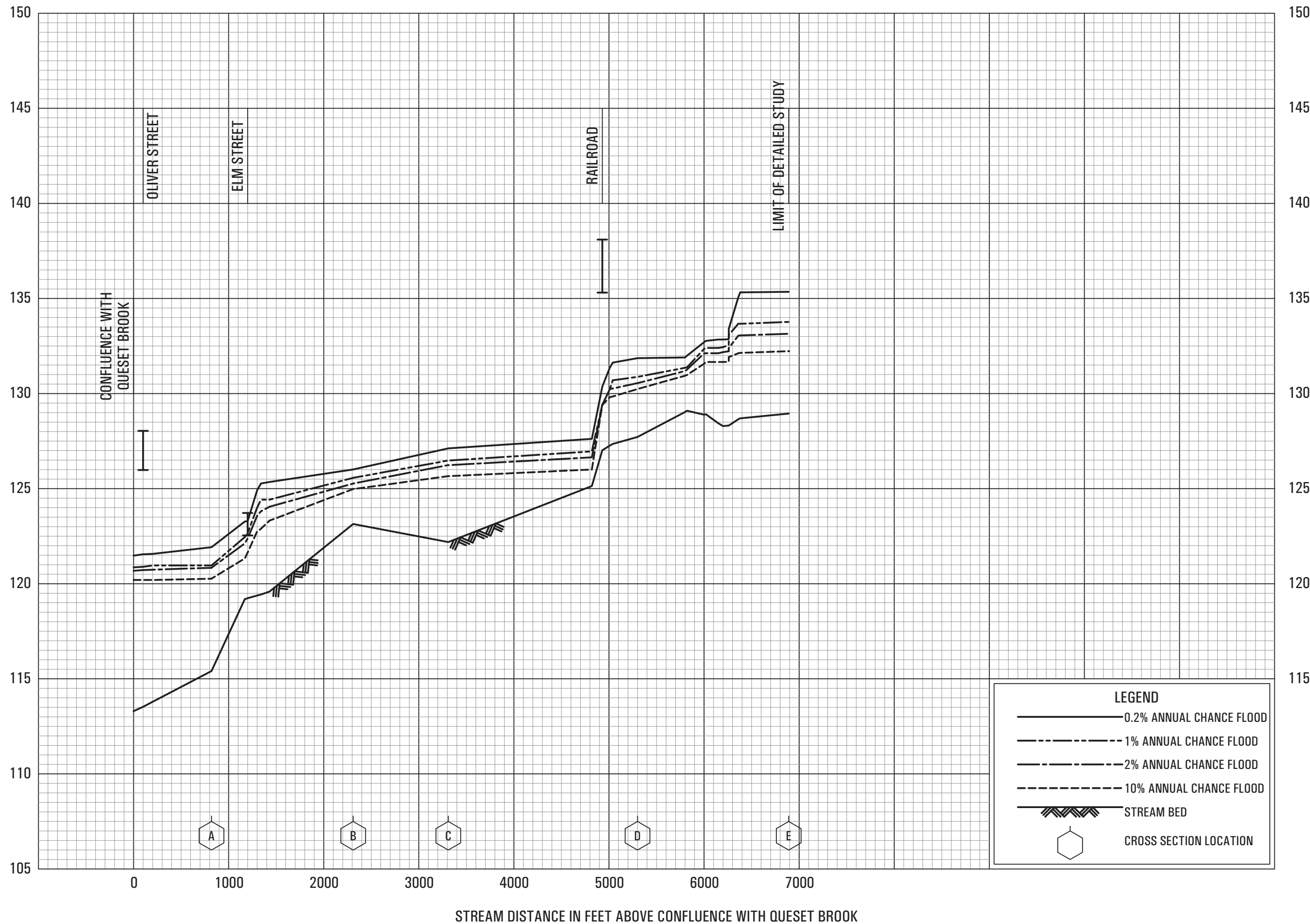
WHITING POND BYPASS

FEDERAL EMERGENCY MANAGEMENT AGENCY

BRISTOL COUNTY, MA  
(ALL JURISDICTIONS)

158P

ELEVATION IN FEET (NAVD 88)



FLOOD PROFILES

WHITMAN BROOK

FEDERAL EMERGENCY MANAGEMENT AGENCY  
BRISTOL COUNTY, MA  
(ALL JURISDICTIONS)